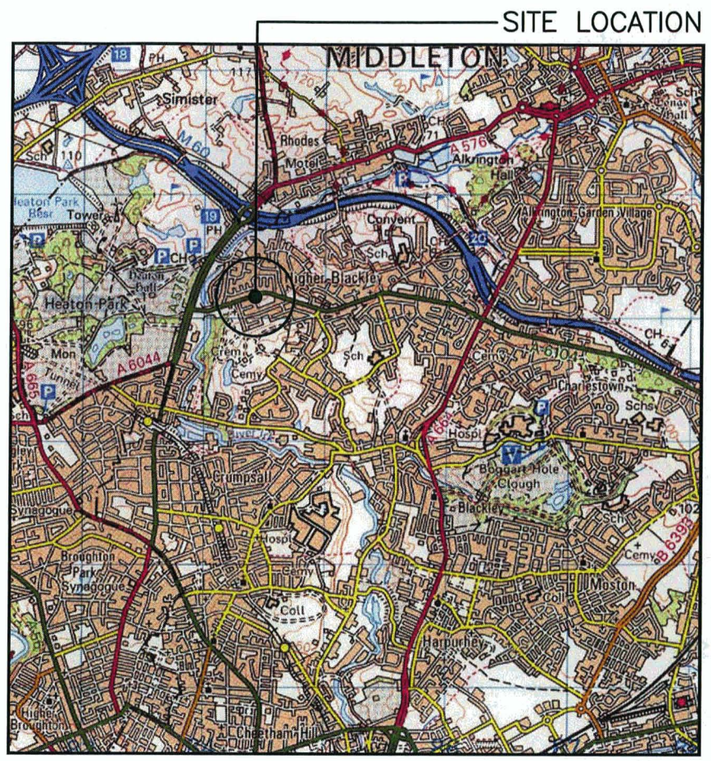

SITE LOCATION
(Scale 1:50000)

Ordnance Survey map extract
based upon Landranger map series
with the permission of the controller of
Her Majesty's Stationery Office
Mono Consultants Limited licence no. ES100017753
Crown copyright.

SITE PHOTOGRAPH

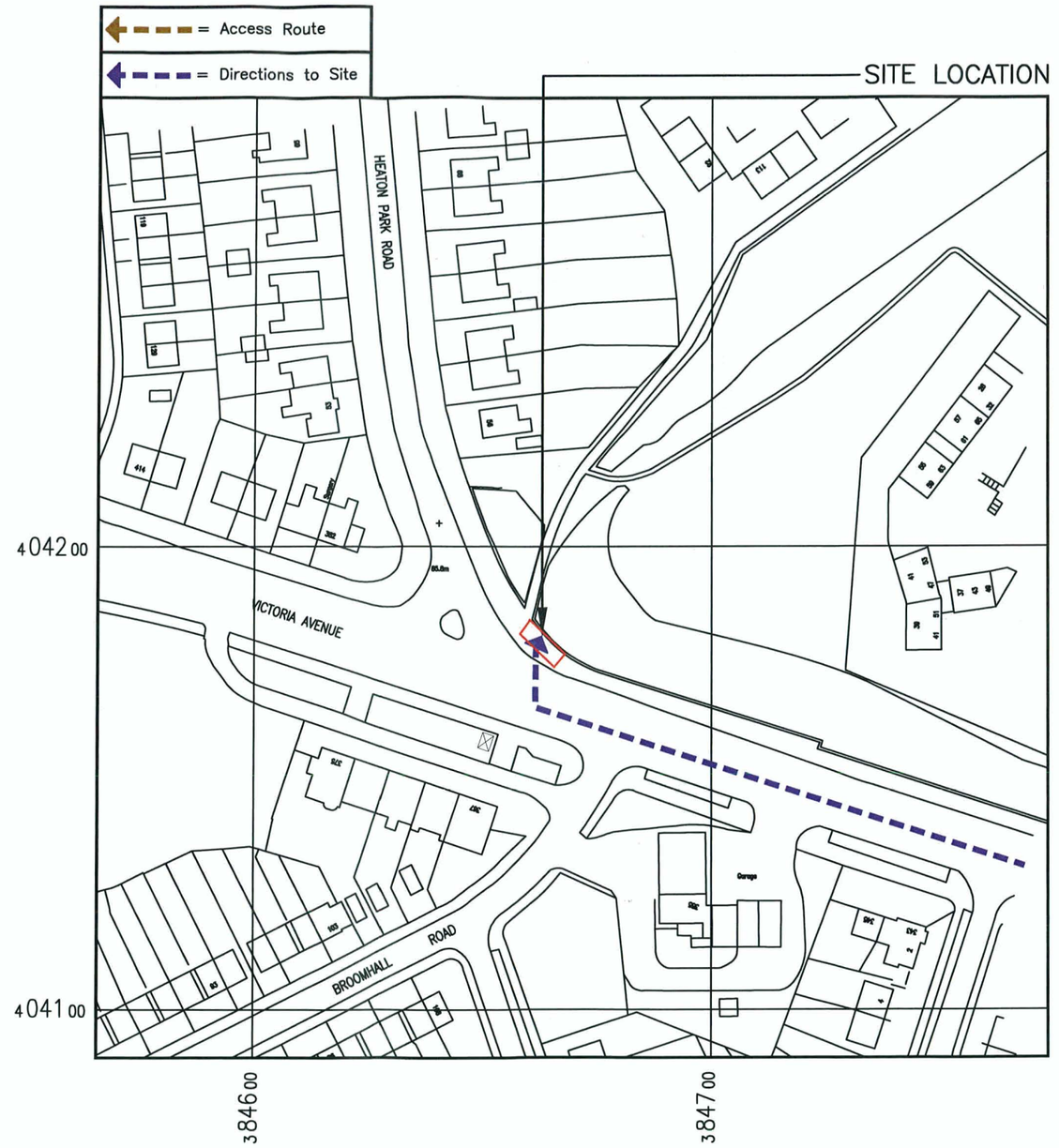

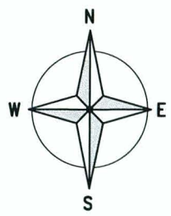

DETAILED SITE LOCATION
(Scale 1:1250)

Based upon Ordnance Survey map extract
with the permission of the Controller of
Her Majesty's Stationery Office.
Crown copyright.
Mono Consultants Limited licence no. ES100017753
Promap licence no. A152065A0001

Notes:
1 ALL DIMENSIONS ARE IN MM UNLESS NOTED OTHERWISE

N.G.R. E: 384661 N: 404183

DIRECTIONS
DEPART THE M60 (EAST) AT J20. KEEP LEFT ONTO RAMP. AFTER 0.3 MILES THE ROAD NAME CHANGES TO MOSSWAY. TURN RIGHT (SOUTH) ONTO A664 ROCHDALE ROAD. AFTER 0.2 MILES TURN RIGHT (WEST) ONTO A6104 VICTORIA AVENUE EAST. THE SITE IS ON THE RIGHT AFTER 1.1 MILES (AT THE JUNCTION WITH HEATON PARK ROAD.)

PLANNING AND BUILDING CONTROL
05 MAR 2013

REV	MODIFICATION	BY	CH	DATE
A	Issued for Approval	SPD	SH	12.02.13

mono
MONO CONSULTANTS LIMITED
No. 58 Cygnet Court
Timothy's Bridge Road
Stratford-upon-Avon
Warwickshire
CV37 9NW
t. 44 (0)1789 206500
f. 44 (0)1789 206529
www.monoconsultants.com

CTIL

Cell Name	Opt
VICTORIA AVENUE	A

Cell ID No		
CTIL	Host	Sharer
(CTIL) 126062	(VF) 13152	(TEF) N/A

Site Address / Contact Details
VICTORIA AVENUE
BLACKLEY
MANCHESTER
M9 8WG

Drawing Title: SITE LOCATION MAPS

Purpose of issue: PLANNING

Drawing Number: 100

Scale:	Drawn:	Date:	Issue:
As Shown	SPD	12.02.13	A

Checked:	Date:	Approved:	Date:
SH	12.02.13	AB	12.02.13