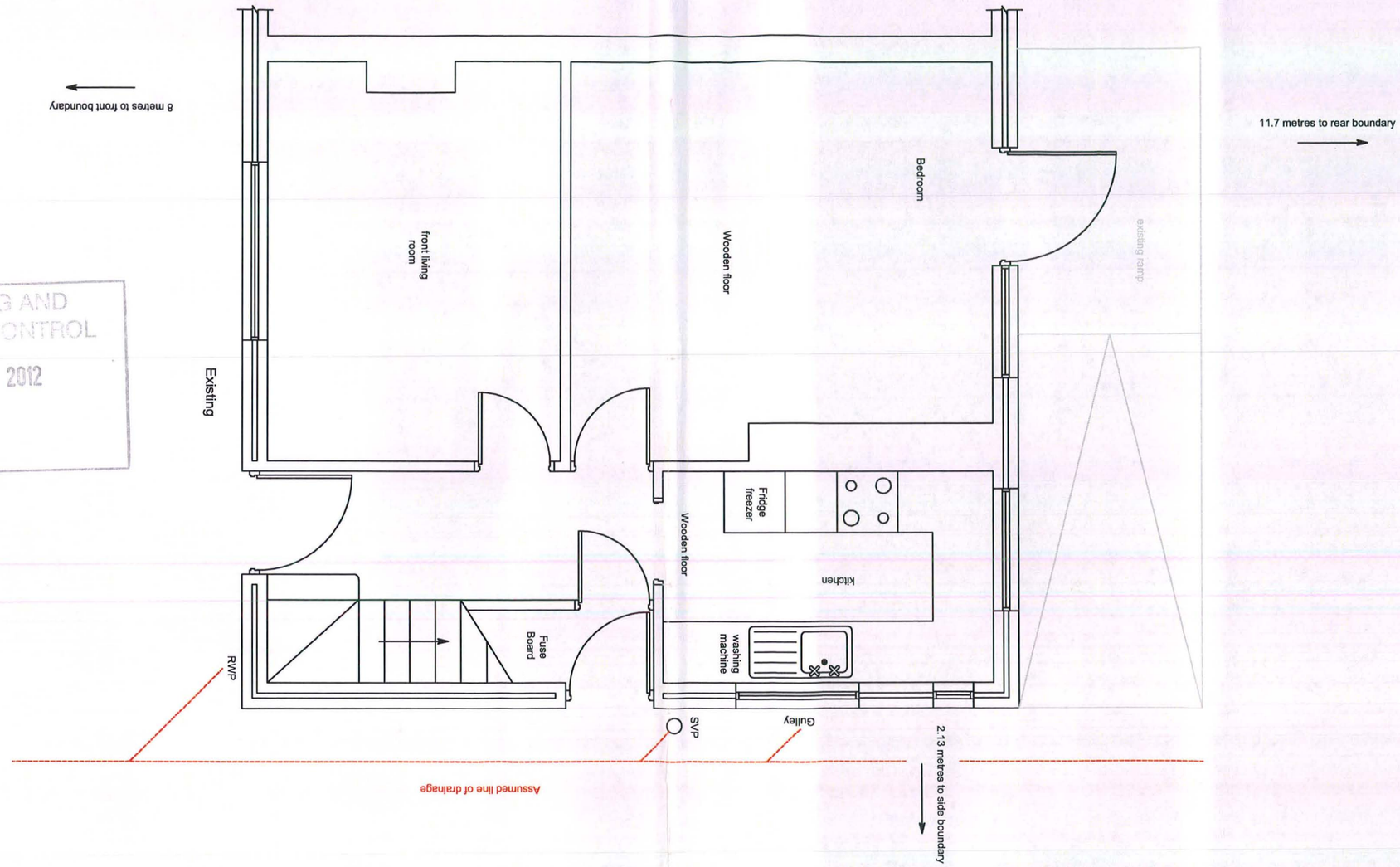

PLANNING AND BUILDING CONTROL
06 JAN 2012

Equipment and Adaptation Service **Victoria Mill** **Level 4** **Lr Vickers Street** **Miles Platting** **M40 7LH**	Project: Bathroom extension 99 Mauldeth Road West Old Moat M20 1AH	Drawn By: J.P. Scale: 1:50	Date: 14.07.11. Paper Size: A3

MEAP Manchester Equipment & Adaptations Partnership

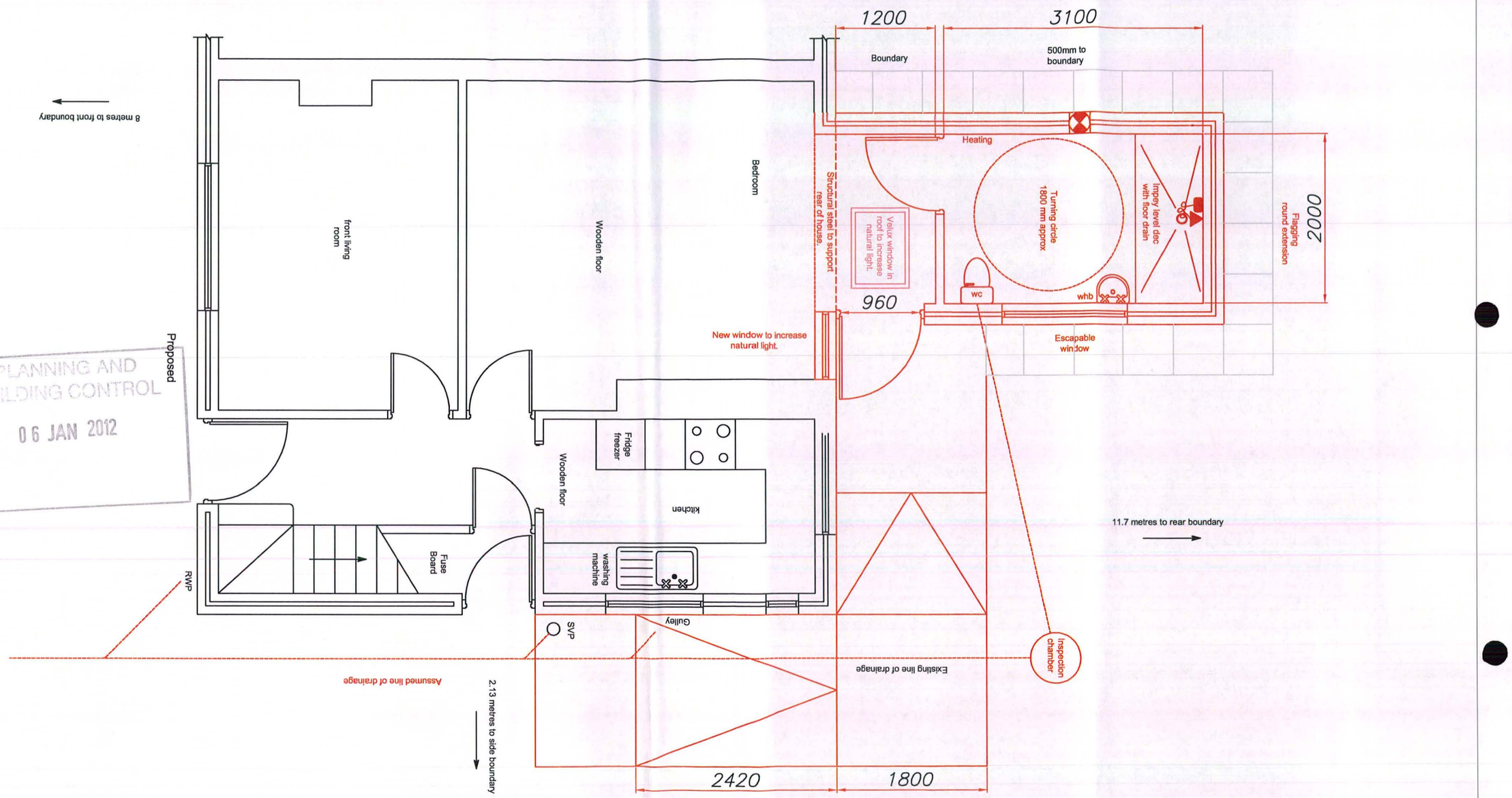

PLANNING AND BUILDING CONTROL
06 JAN 2012

Equipment and Adaptation Service **Victoria Mill** **Level 4** **Lr Vickers Street** **Miles Platting** **M40 7LH**	Project: Bathroom extension 99 Mauldeth Road West Old Moat M20 1AH	Drawn By: J.P. Scale: 1:50	Date: 14.07.11. Paper Size: A3

MEAP Manchester Equipment & Adaptations Partnership

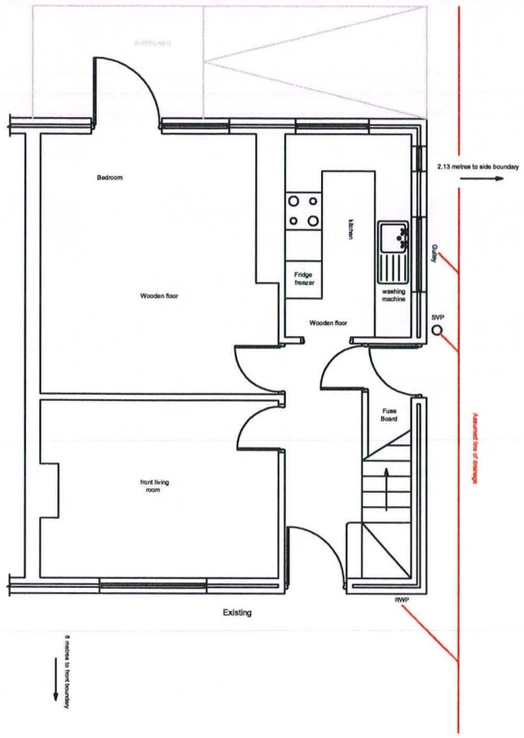

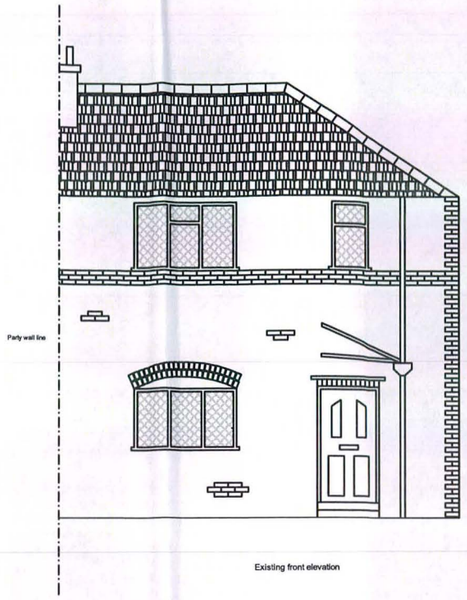

Existing front elevation

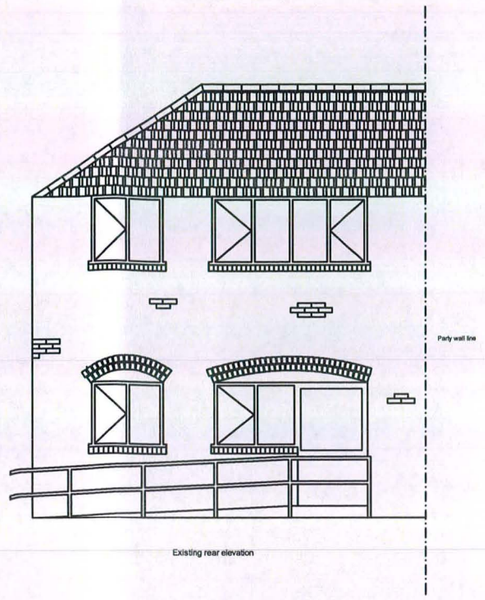

Existing rear elevation

PLANNING AND
BUILDING CONTROL
06 JAN 2012

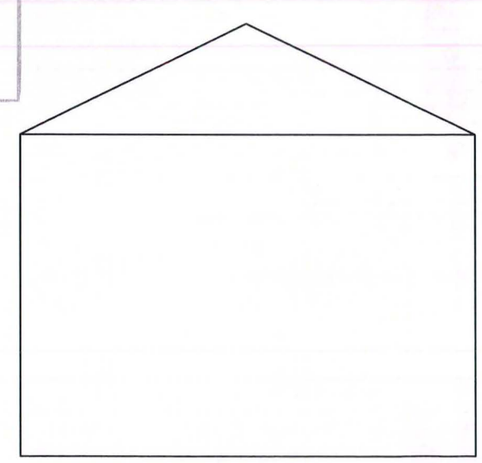

Existing side elevation

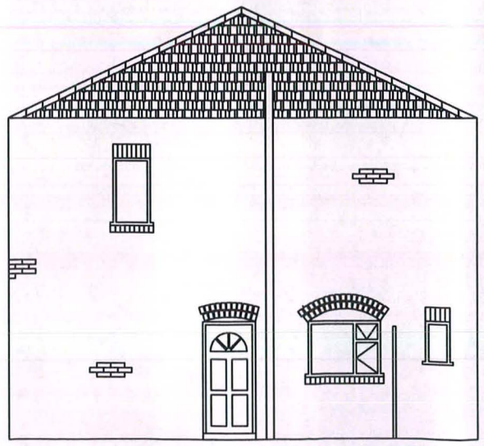

Existing side elevation

Equipment and Adaptation Service **Victoria Mill** **Level 4** **Lr Vickers Street** **Miles Platting** **M40 7LH**	Project: Bathroom extension 99 Mauldeth Road West Old Moat M20 1AH	Drawn By: J.P. Scale: 1:100	Date: 14.07.11. Paper Size: A3

MEAP Manchester Equipment & Adaptations Partnership

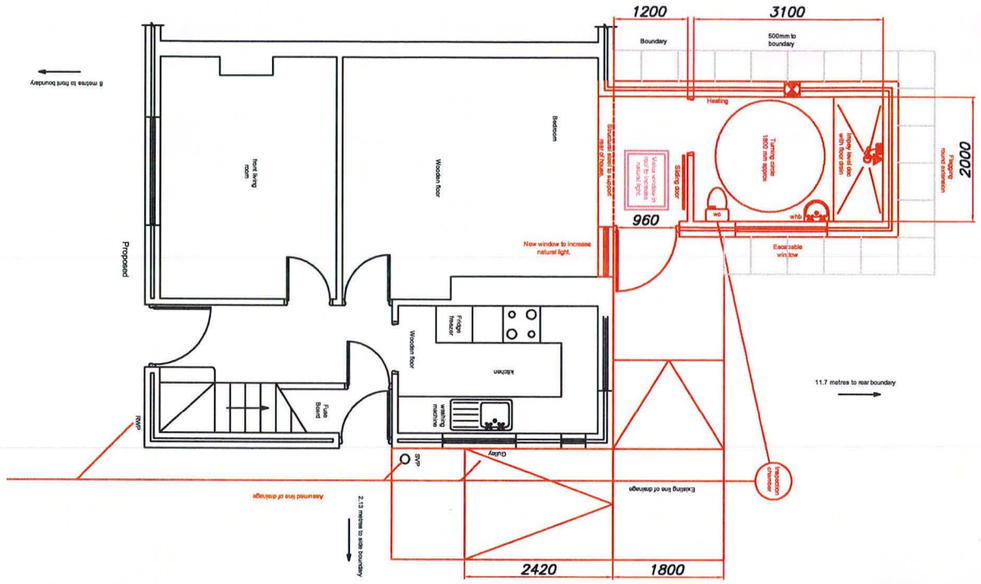

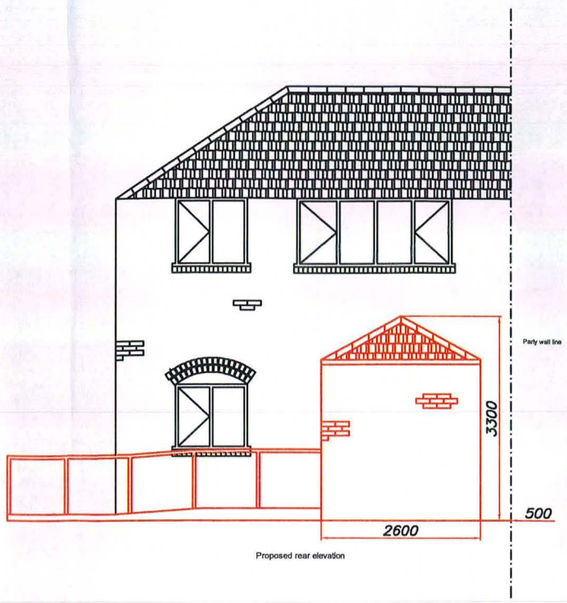

Proposed rear elevation



Proposed front elevation (remains unchanged)

PLANNING AND
BUILDING CONTROL
06 JAN 2012

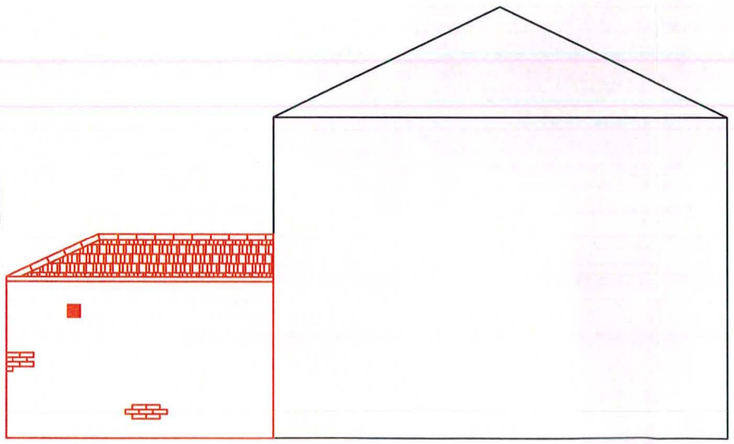

Proposed side elevation

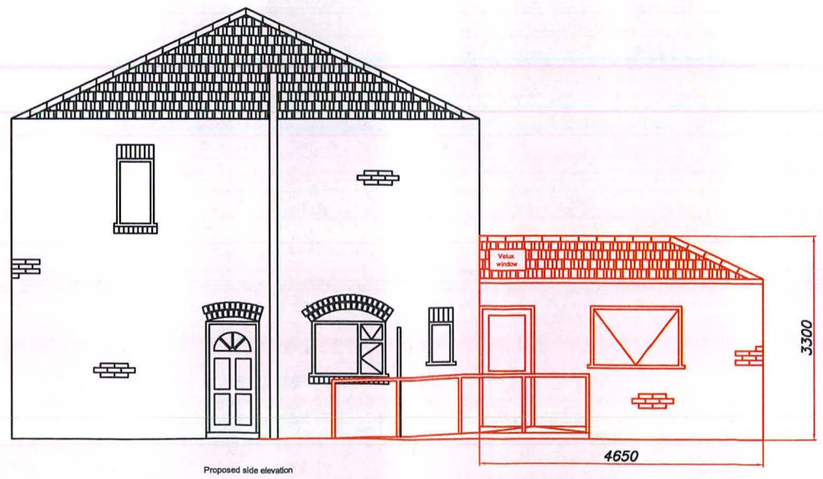

Proposed side elevation

Equipment and Adaptation Service **Victoria Mill** **Level 4** **Lr Vickers Street** **Miles Platting** **M40 7LH**	Project: Bathroom extension 99 Mauldeth Road West Old Moat M20 1AH	Drawn By: J.P. Scale: 1:100	Date: 14.07.11. Paper Size: A3

MEAP Manchester Equipment & Adaptations Partnership

Manchester City Council

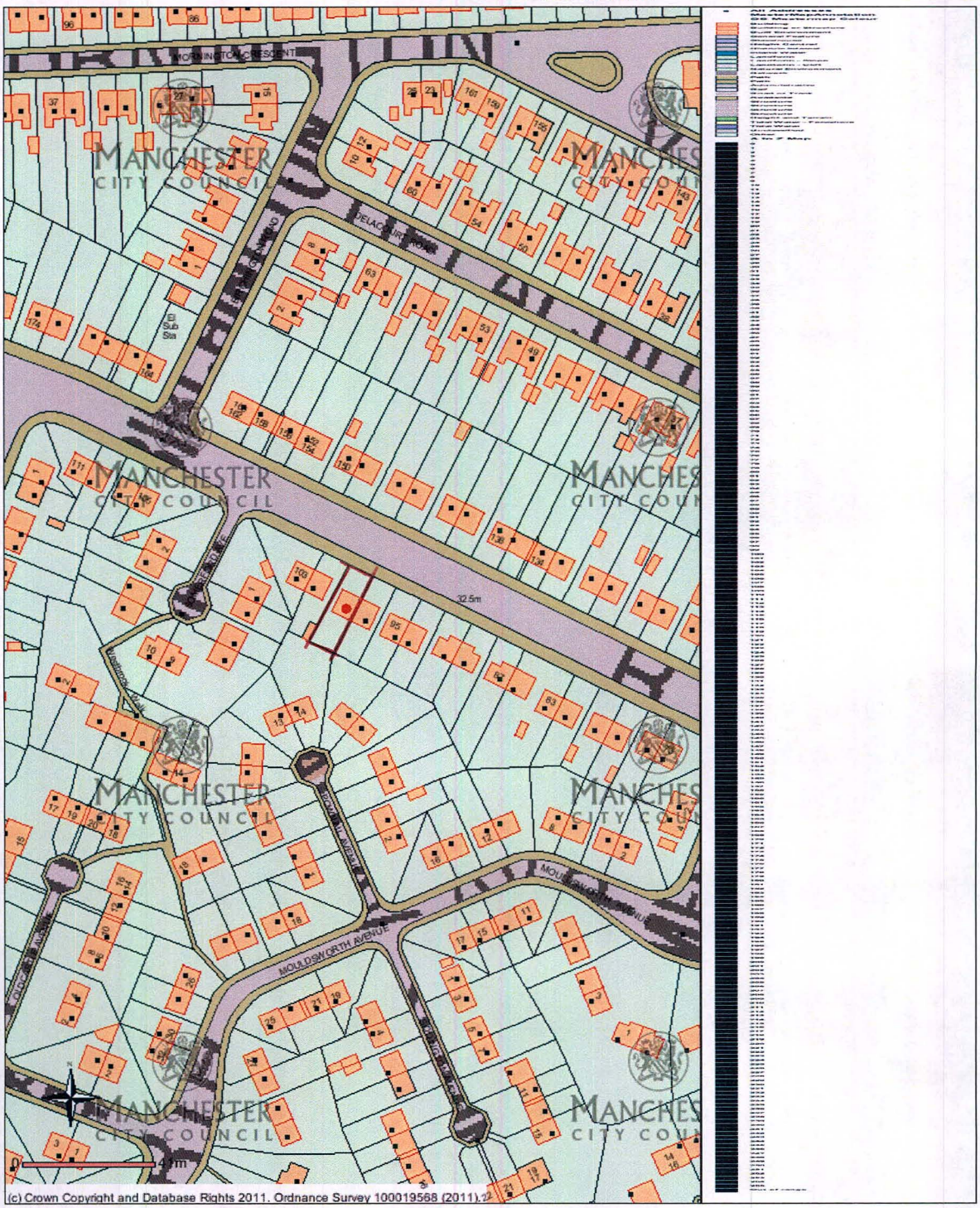

(c) Crown Copyright and Database Rights 2011. Ordnance Survey 100019568 (2011).

Print output

(c) Crown Copyright. All rights reserved. Manchester City Council 100019568 (2008).

04/01/2012 (02:16 PM)

PLANNING AND BUILDING CONTROL
06 JAN 2012