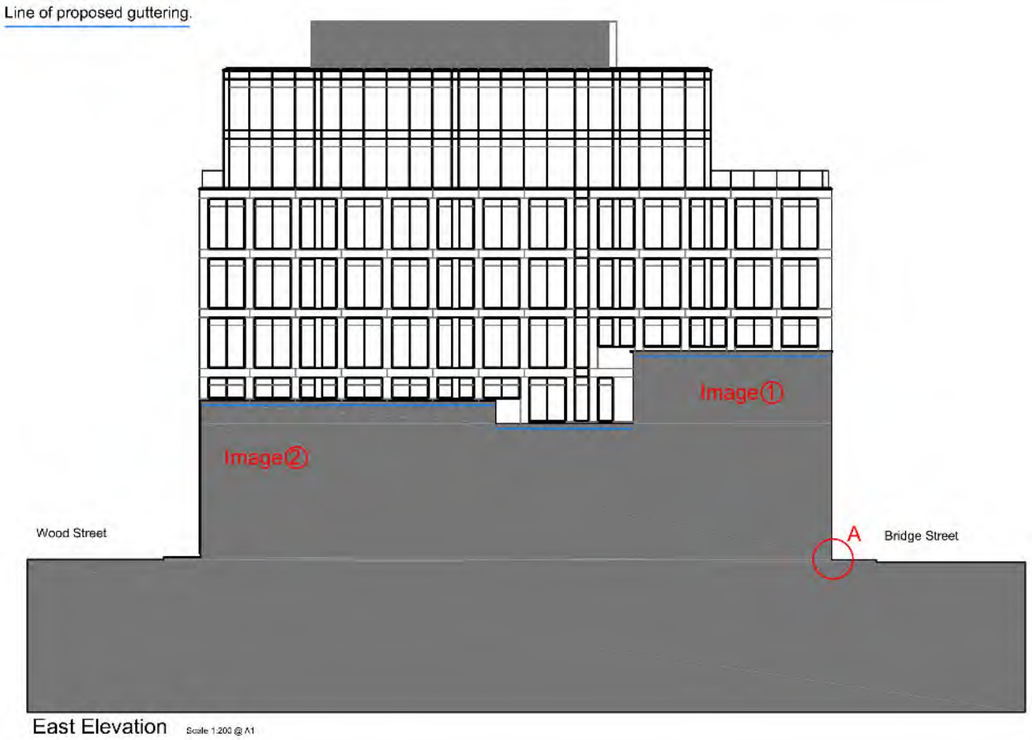

East Elevation Scale 1:200 @ A1



East Elevation
Image①



East Elevation
Image②



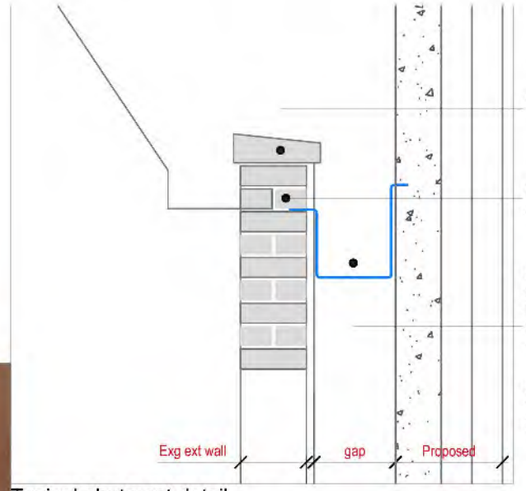

Typical abutment detail.
1:10

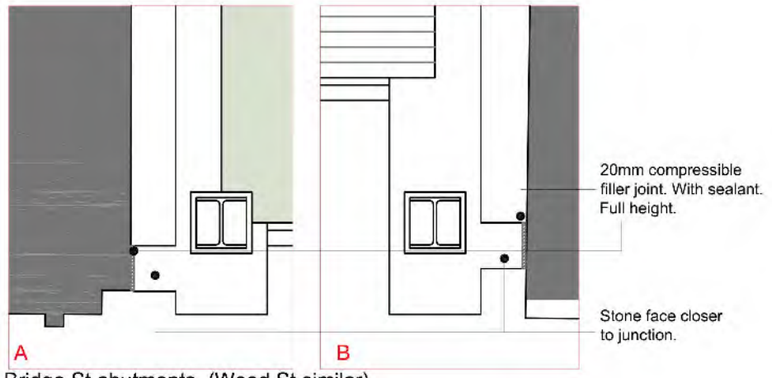

Bridge St abutments. (Wood St similar)
Base level. Plan Details. 1:20

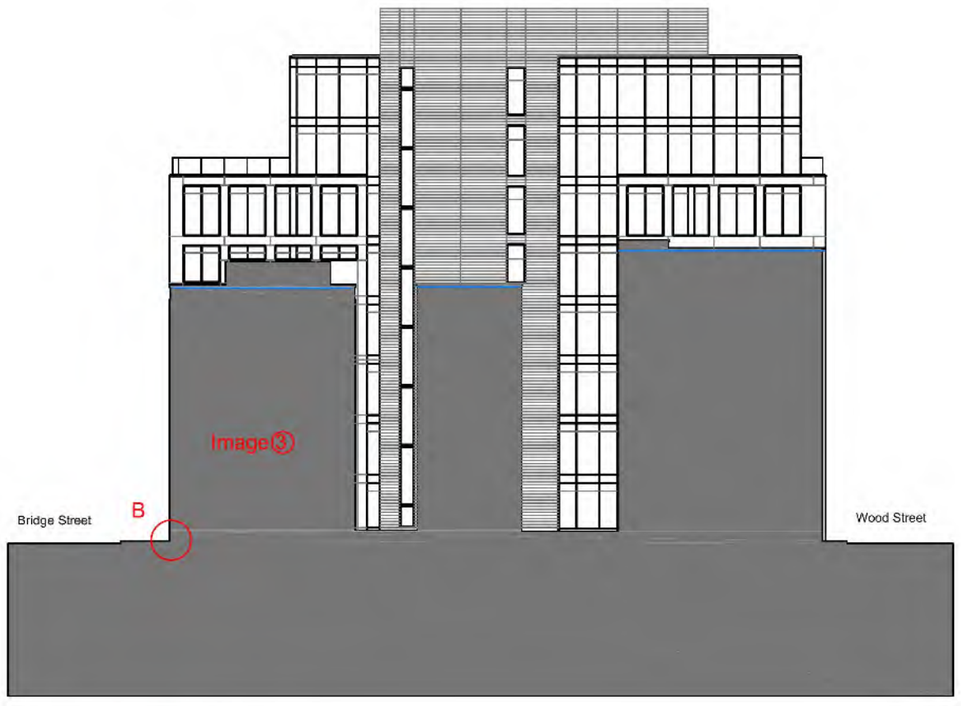

West Elevation Scale 1:200 @ A1



West Elevation
Image③

Note.
Current gable end windows are not shown on original drawings.
The rear (Wood St) windows are a later extension and open into office spaces.
The front (Bridge St) circular windows are boarded on the inside (Library).
The 2 No rectangular windows above are open and into a temporary (not original) lodge room, which is to become the relocated library.

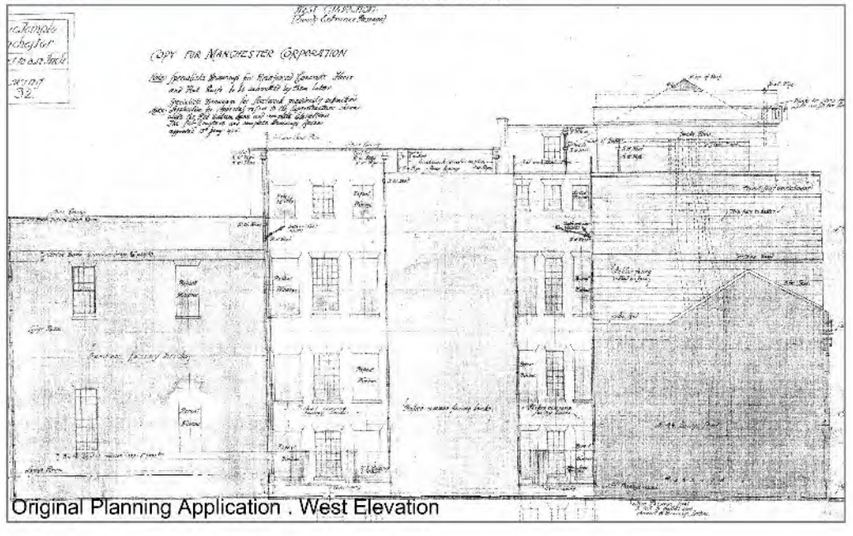

Original Planning Application . West Elevation

no	description	date	dr by	ap by
original is				
ME		16.01.17		DM

AHR Architects Ltd
Parsonage Chambers
3 The Parsonage
Manchester
M3 2HW
United Kingdom

T +44(0)161 8287000
E manchester@ahr-global.com
www.ahr-global.com

client
Vision Developments

project
44 - 48 Bridge Street
Manchester

drawing
Proposed Party wall junctions.
East / West Elevations

project number	scale	
2011.00700.002	as noted	@A1
drawing number	rev	issue status
PL(00)100	-	Planning

This drawing is to be read in conjunction with all related drawings. All dimensions need to be checked and verified on site before commencing any work or producing shop drawings. The originator should be notified immediately of any discrepancy. This drawing is copyright and remains the property of AHR.