PLANNING DRAWINGS
All dimensions are to be checked by client. Any discrepancies are to be reported to the Architect. This drawing to be Read in Conjunction with all associated Architects or Consultants Details & Specifications. This drawing is for illustrative purposes only and does not form part of any contract.

PLANNING LAYOUTS
DIMENSIONS AND LEVELS:
All dimensions and levels are taken from or calculated from information provided on topographical survey by ???? dated ??/??/??. All dimensions are to b checked on site before work commences. Any discrepances are to be reported to the Architect.
BOUNDARIES:
Precise legal boundaries to be clarified and confirmed by HM Land Registry. This drawing is for guidance only and does not form part of any "LEGAL AGREEMENT".

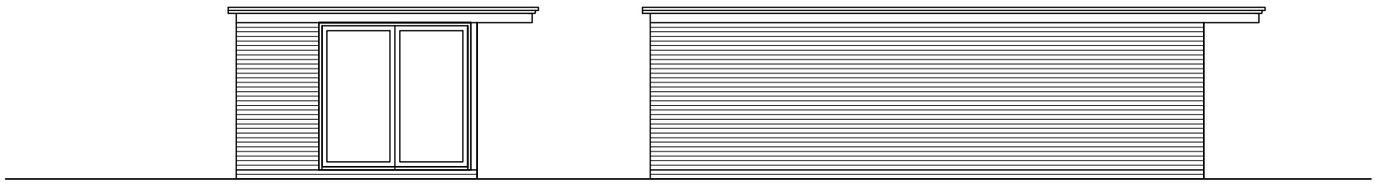

Side Elevation Rear Elevation

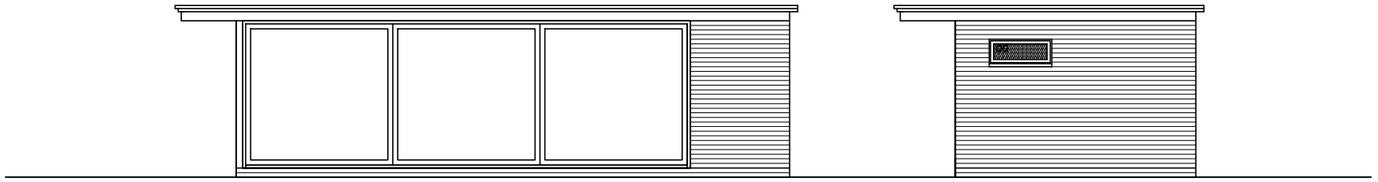

Front Elevation Side Elevation

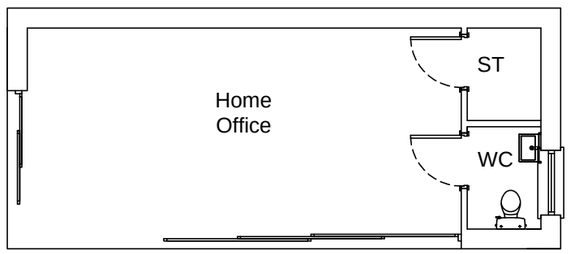

Plan

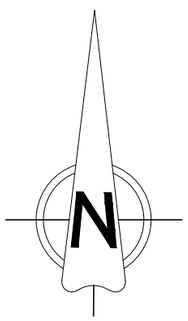

Date.	Revision.	By.	No
.	.	.	.

trinity architecture
Trinity Architecture and Design Ltd
2b Beech Road. Hale. Altrincham.
Cheshire. WA15 9HX.
Tel No. 0161 928 0051
Email. architects@trinityarchitecture.co.uk

Proposed development at. No.35 Sandhurst Av, West Didsbury Manchester

Client. Mr G Thomas

Drawing title. Replacement Outbuilding

Status. Planning	Date. Dec 2016	
Scale. 1:200 @ A3	Drawn. PGJA	Checked. ?
Job No. T14-27	Drawing No. 04	Revision. .

© This drawing and the building works depicted therein are the copyright of Trinity Architecture and Design Ltd and may not be used, copied or amended except by written permission.