No part of this drawing or data file may be reproduced without the prior written permission of the Head of Capital Programmes or approved representative. This map is reproduced from Ordnance Survey material with the permission of Ordnance Survey on behalf of the Co ntroller of Her Majesty's S tationery Office © Crown c opyright and database righ ts 2017. Ordnance Survey 100019568.

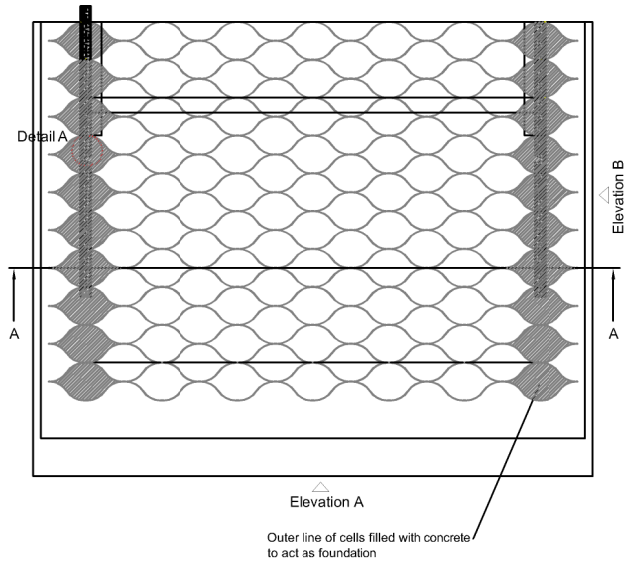


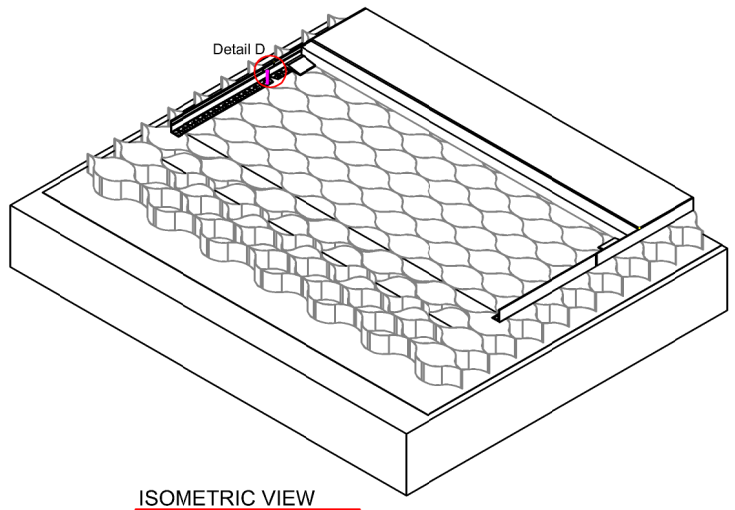


ISOMETRIC VIEW

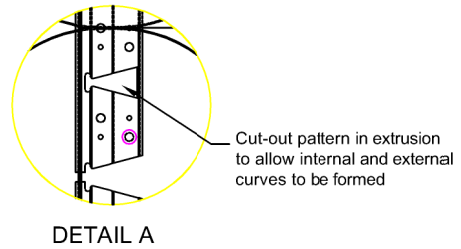


DETAIL A

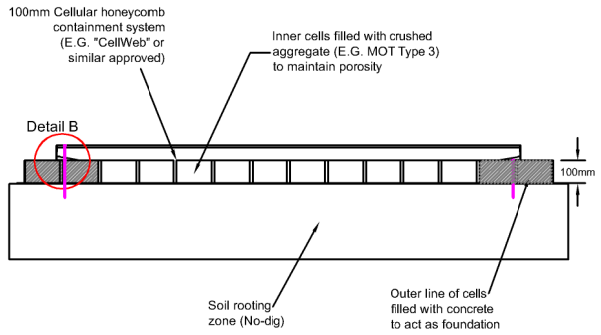


SECTION A-A

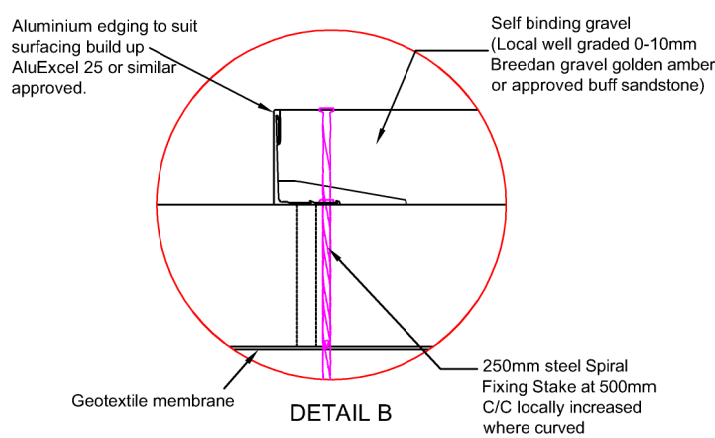


DETAIL B

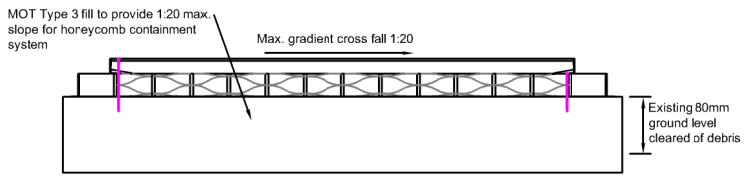


ELEVATION A

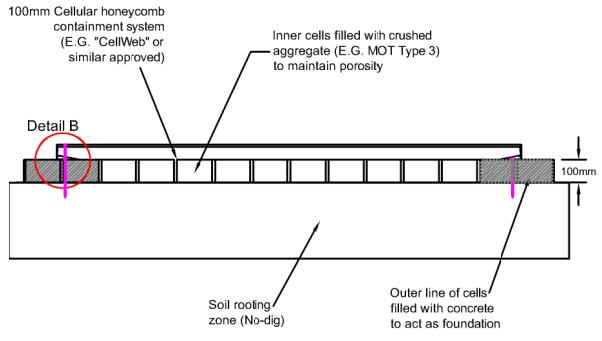


SECTION A-A

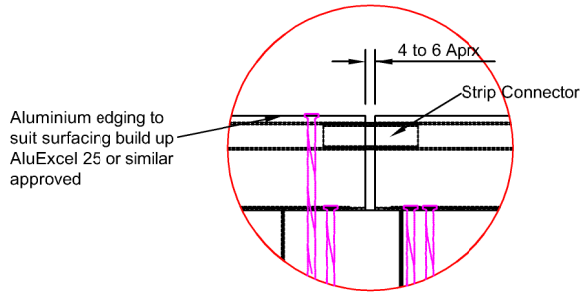


DETAIL C

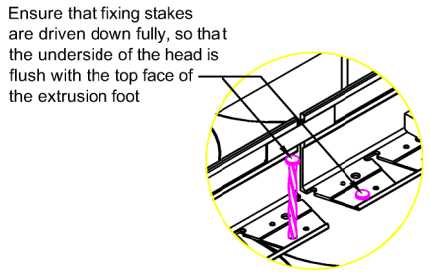


DETAIL D

| REV | DESCRIPTION OF CHANGE | DATE |
|---|---|---|

PROJECT TITLE

HEATON PARK
TREE TOP TREK

DRAWING TITLE

SCHEME DETAIL
HONEYCOMB CONTAINMENT SYSTEM

| SIZE | SCALE | DATE | DRAWN | CHECKED | APPROVED |
|---|---|---|---|---|---|
| A1 | N.T.S | MAR 2017 | RPO | | |

MANCHESTER CITY COUNCIL

**Capital Programmes & Property**
**Growth & Neighbourhoods Directorate**
PO Box 532
Town Hall
Manchester M60 2LA

DRAWING NUMBER 209623H / SD / 06 REV

CAD File : G:\CEX\Highways\Data\Infrastructure\Design\Projects\2016-17\209623H\Heaton Park Tree Top Trek\04 Design and Drawings\Dwg\209623H_SD_06.dwg