FOR PLANNING

NOTES ©

This drawing to be read in accordance with the specification/Bills of Quantities and related drawings.
No Dimensions to be scaled from this drawing. All stated dimensions to be verified on site and the Designer notified of any discrepancies.

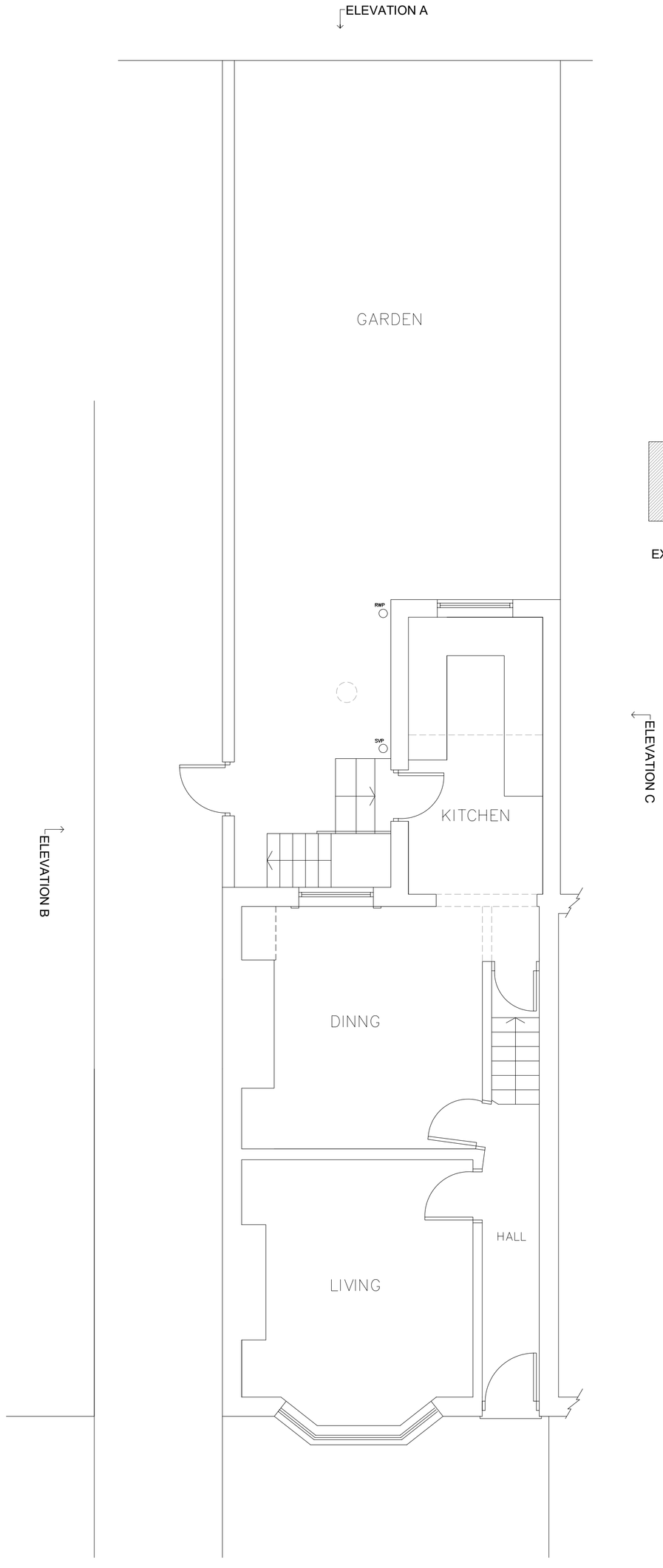

EXISTING GROUND FLOOR PLAN

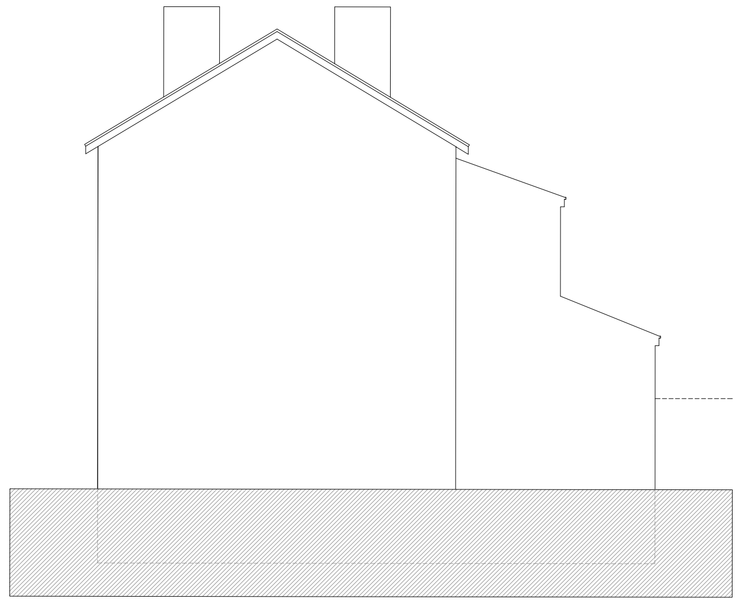

EXISTING SIDE ELEVATION (C)

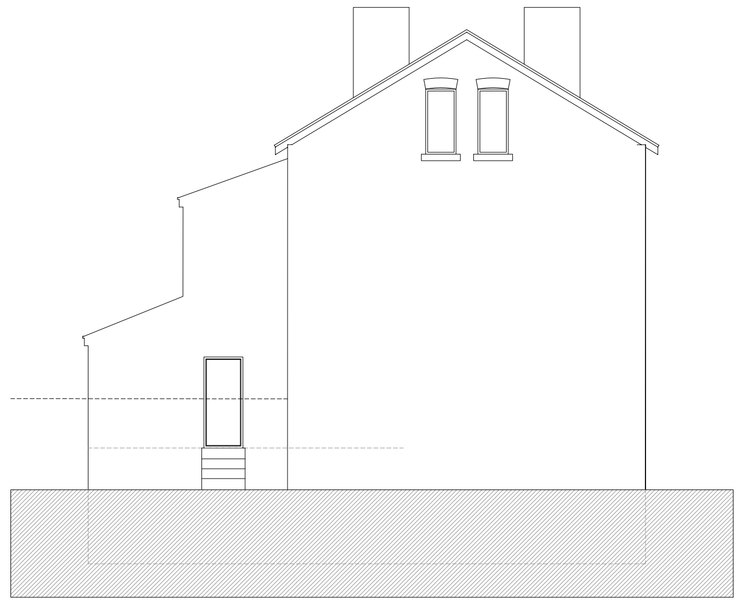

EXISTING SIDE ELEVATION (B)

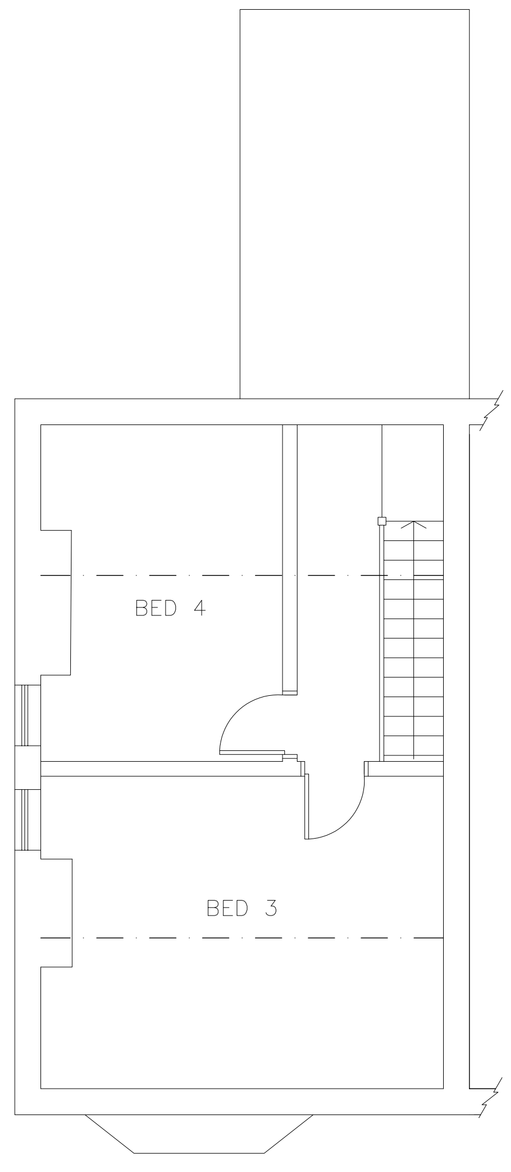

EXISTING SECOND FLOOR PLAN



EXISTING REAR ELEVATION

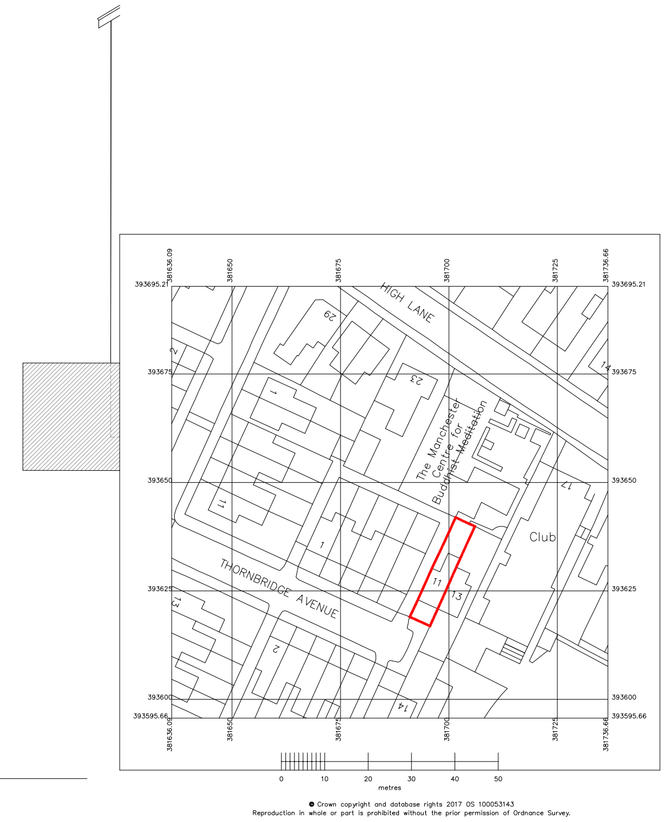

© Crown copyright and database rights 2017 OS 100053143
Reproduction in whole or part is prohibited without the prior permission of Ordnance Survey.

SITE LOCATION PLAN 1:1000

FOR PLANNING

Project

11 THORNBRIDGE AVENUE
CHORLTON
MANCHESTER
M21 9DN

Title

EXISTING FLOOR PLANS & ELEVATIONS

Scale	Date
1:50 @ A1	NOV 2017
Drawn	Checked
SB	-
Drawing Number	Revision
6479_PL01	A

SMASHBOX
97 ALDERLEY ROAD | WILSMLOW | CHESHIRE | SK9 1PT
T. 01625 466 557 M. 07554 417 983
www.smashboxarchitecture.com