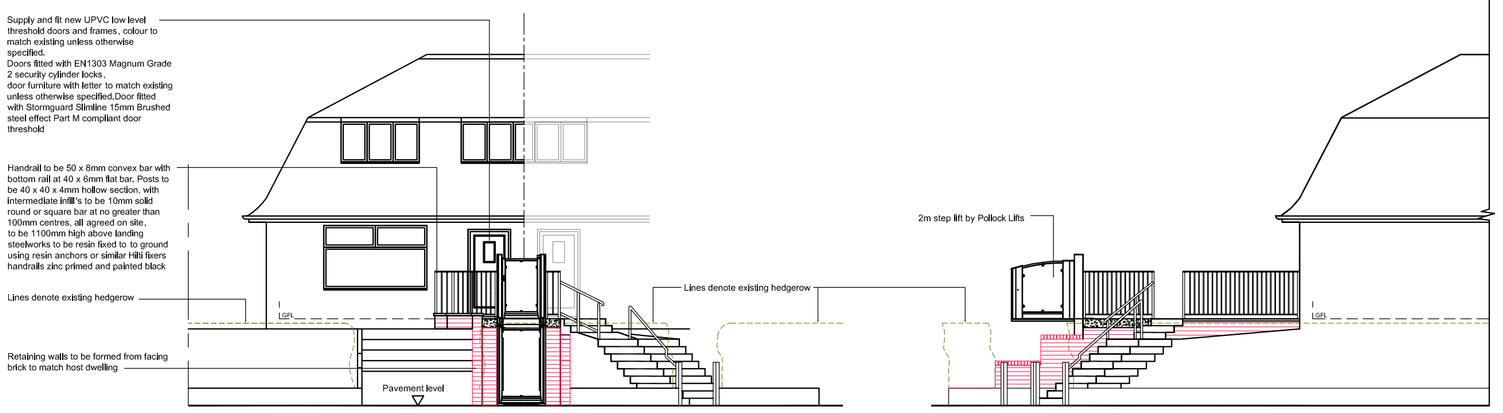

PROPOSED SOUTH WEST ELEVATION

PROPOSED SOUTH EAST ELEVATION

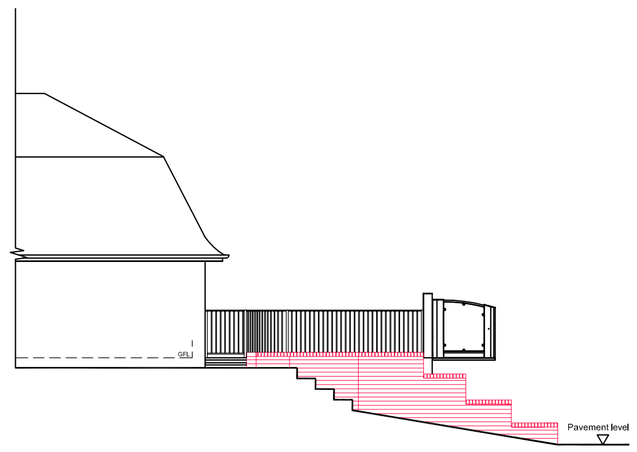

PROPOSED NORTH WEST ELEVATION
(SECTION THROUGH DRIVEWAY)

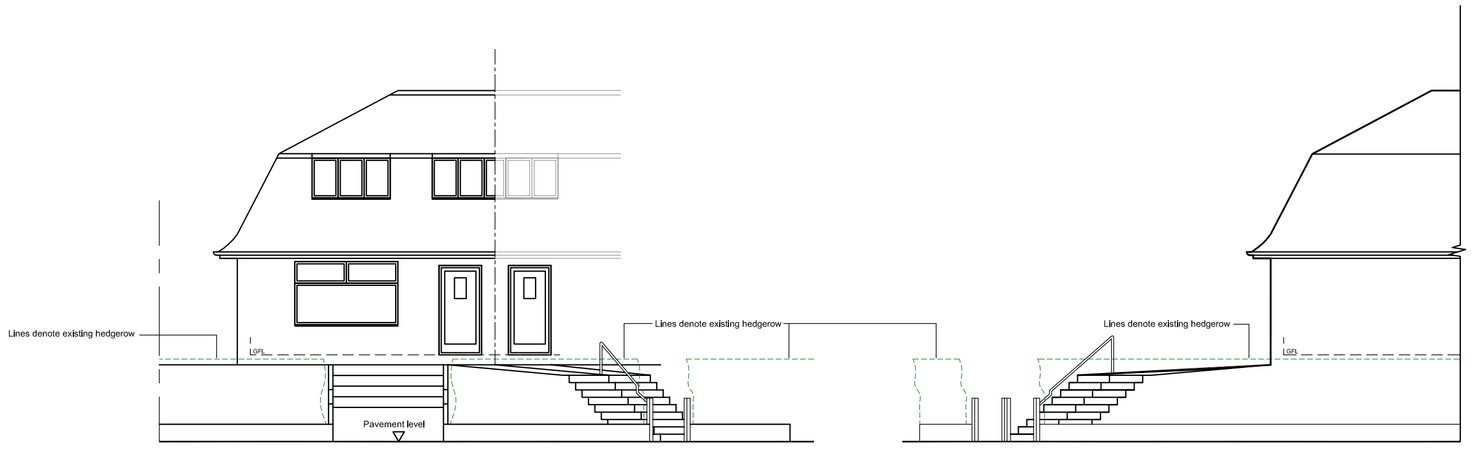

EXISTING SOUTH WEST ELEVATION

EXISTING SOUTH EAST ELEVATION

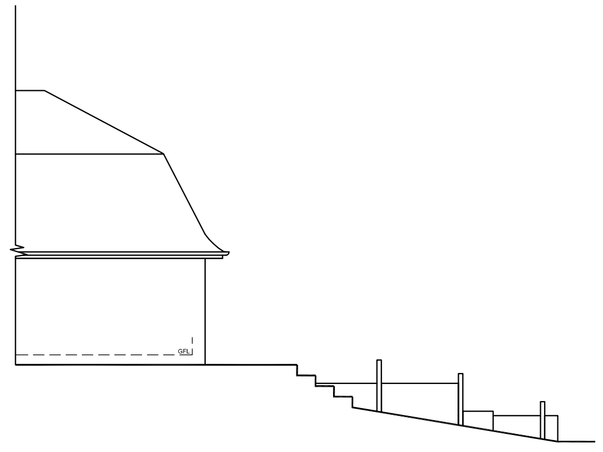

EXISTING NORTH WEST ELEVATION
(SECTION THROUGH DRIVEWAY)



Ordnance Survey, (c) Crown Copyright 2018. All rights reserved, Licence number 100022432

SITE LOCATION Scale 1:500

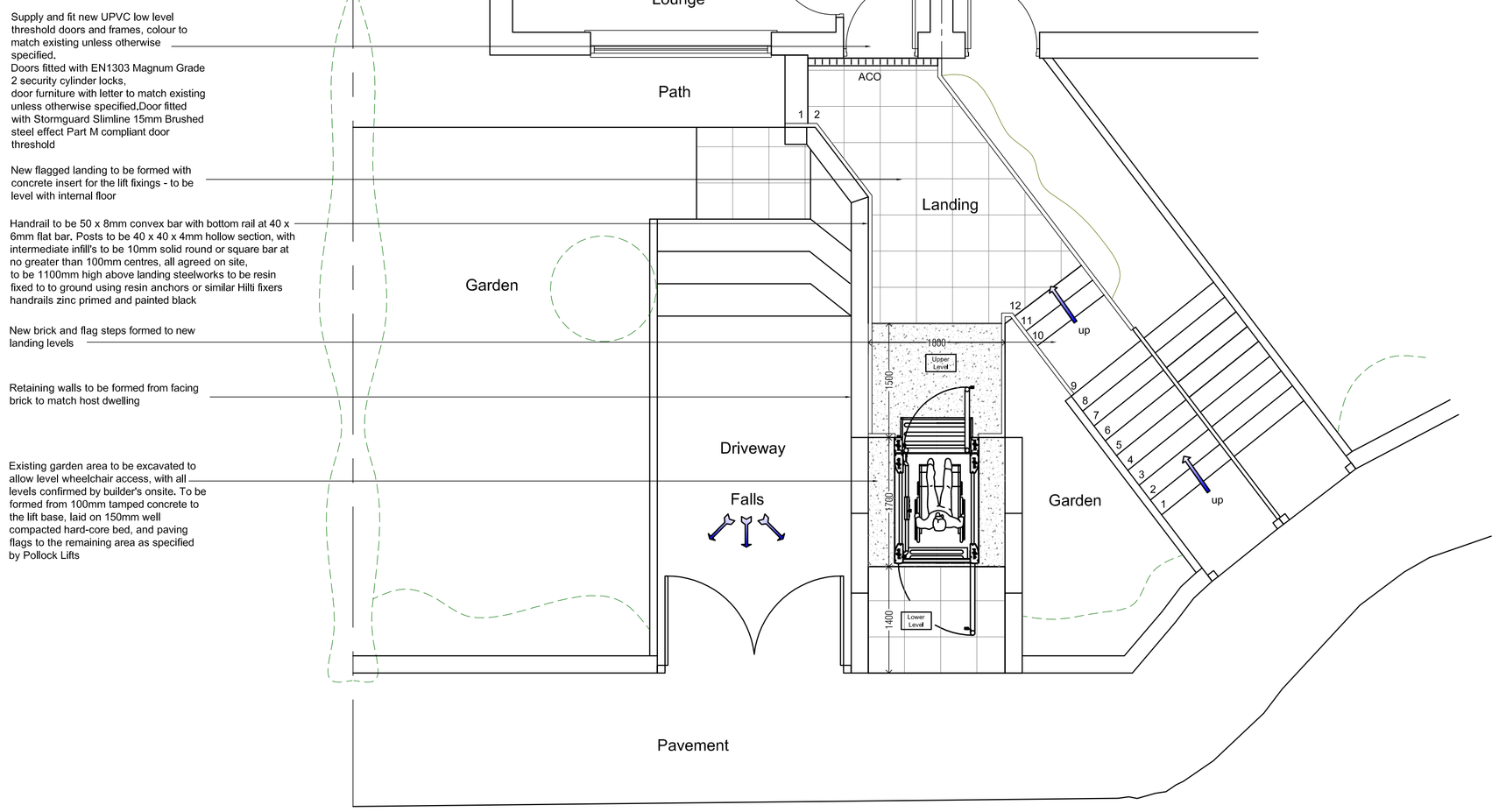

Proposed Arrangement
at 17 Weybourne Avenue, Manchester

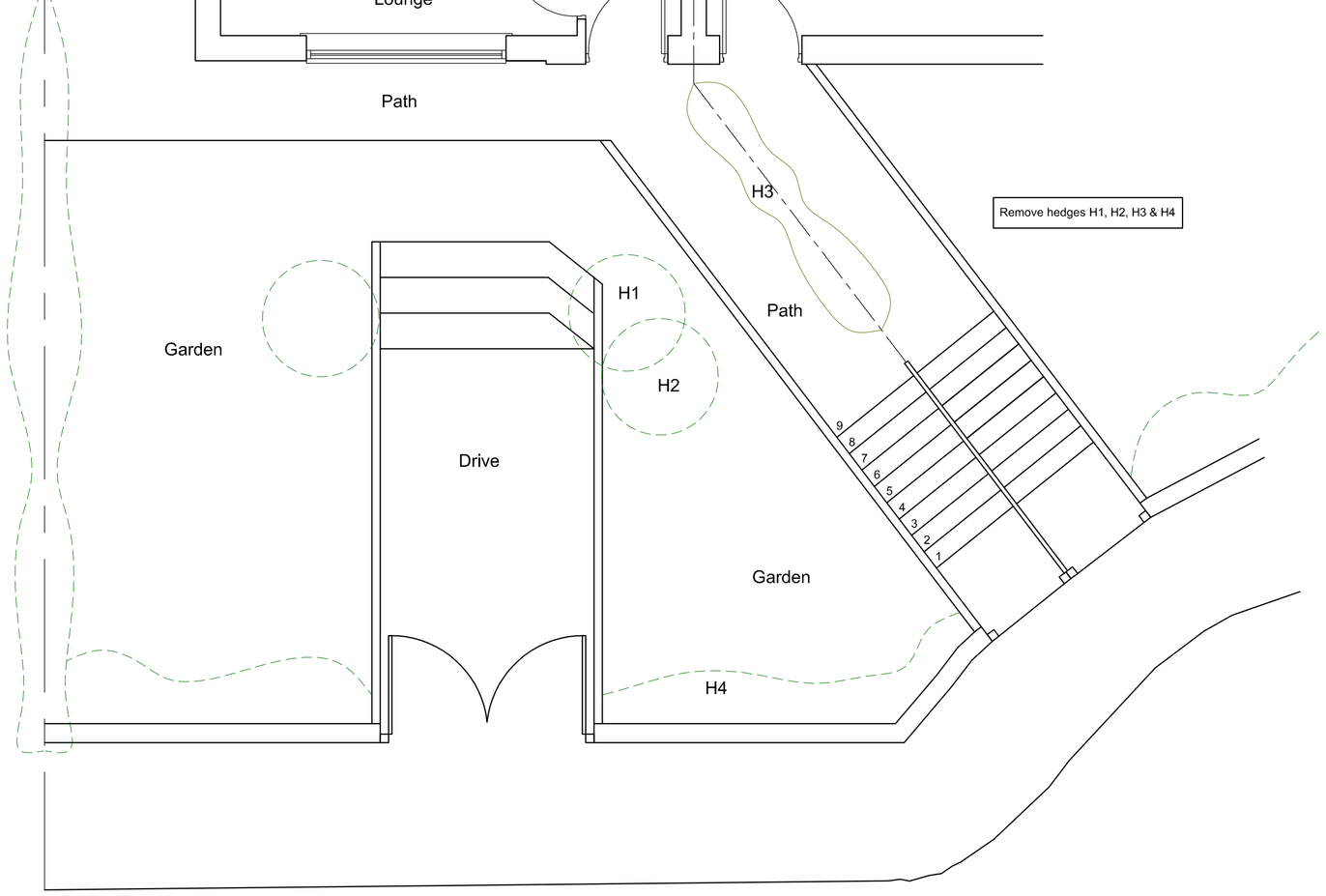

Existing Arrangement
at 17 Weybourne Avenue, Manchester

pollock Lifts

DESIGN AND PROJECT PLANNING ON BEHALF OF:-

GENERAL NOTES:

1. THIS DRAWING SHALL BE READ IN CONJUNCTION WITH ALL RELEVANT STRUCTURAL AND MECHANICAL SERVICES DRAWINGS WHERE REFERENCED.

2. ALL MEASUREMENTS WHERE SHOWN TO BE CHECKED ON SITE AND VERIFIED PRIOR TO CONSTRUCTION AND ON SITE ASSEMBLY. THIS DRAWING IS COPYRIGHT AND PROPERTY OF DESIGN LINE AND SHALL NOT BE REPRODUCED OR COPIED IN ANY WAY WITHOUT PRIOR PERMISSION.
IF YOU HAVE RECIEVED THIS DRAWING IN PDF FORMAT NEVER ASSUME IT IS TO SCALE ALWAYS CHECK WITH THE AUTHOR.

3. PLEASE DO NOT SCALE FROM THIS DRAWING IF IN DOUBT ALWAYS ASK., FIGURED DIMENSIONS TO BE TAKEN IN PREFERENCE TO SCALED DIMENSIONS.

REV	BY	DATE	NOTE

Title

Proposed 2m step lift installation
Mrs. H. Gething
17 Weybourne Avenue
Blackley
Manchester
M9 7DH
Pollock Lifts Ltd.
Layout existing and proposed

PLANNING

Design Line Huddersfield Ltd.
62 Tom Lane, Crosland Moor
Huddersfield, W.Yorks HD4 5QQ
Telephone/Fax: 01484 644684
Mobile: 07830 151721
E-mail: info@designlinearchitectural.co.uk

Date	Drawn	Checked	Rev
April 2018	AF	SB	
Scale	Project No.	Drg. no.	
1:50/1:100	DL527	01	