

North West Elevation

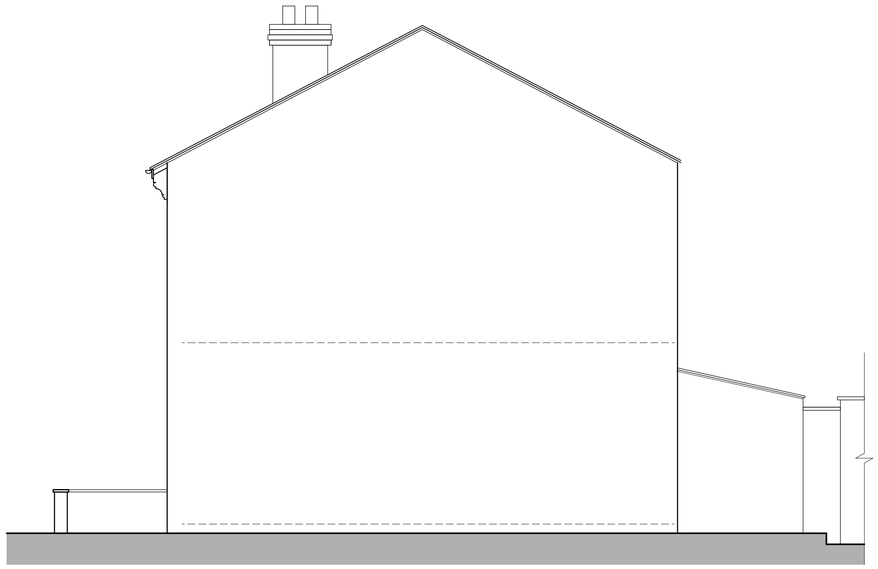

South West Elevation

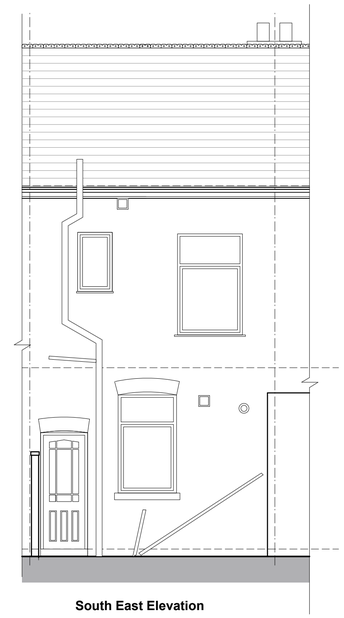

South East Elevation

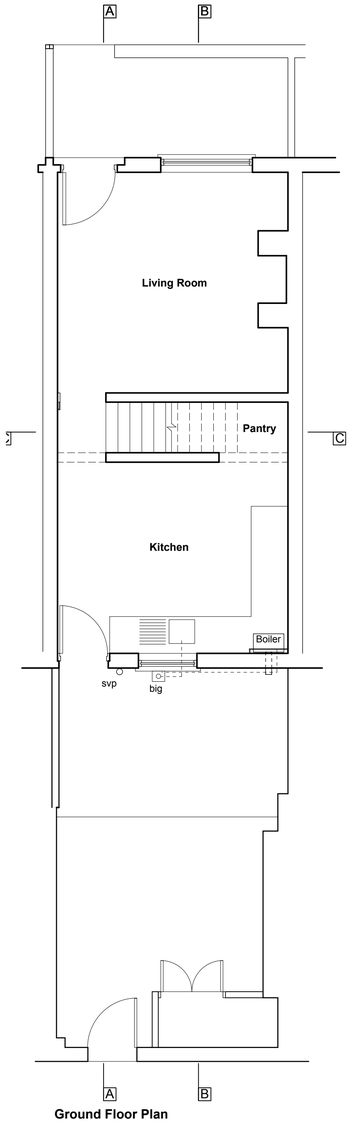

Ground Floor Plan

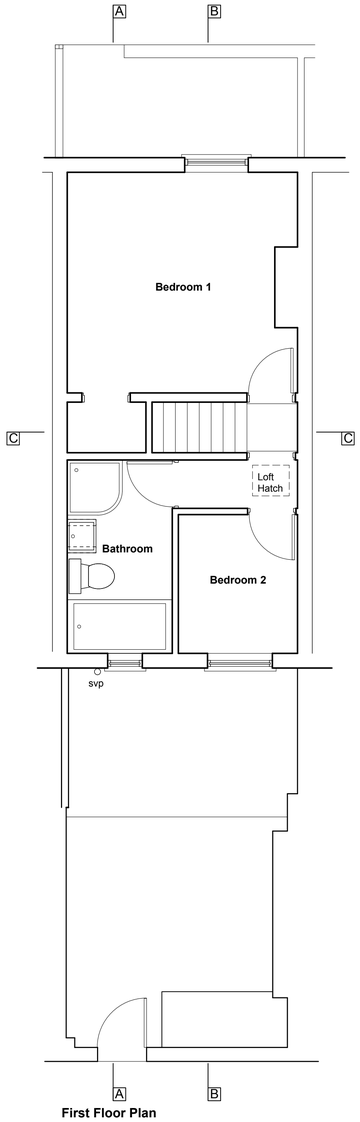

First Floor Plan

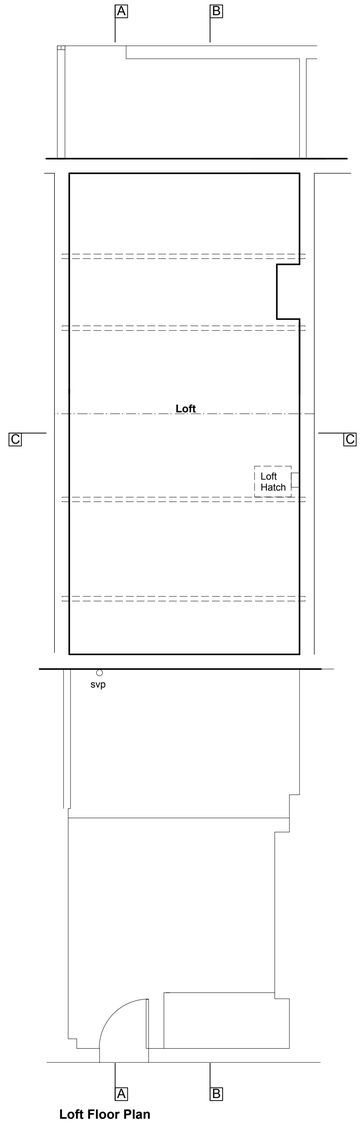

Loft Floor Plan

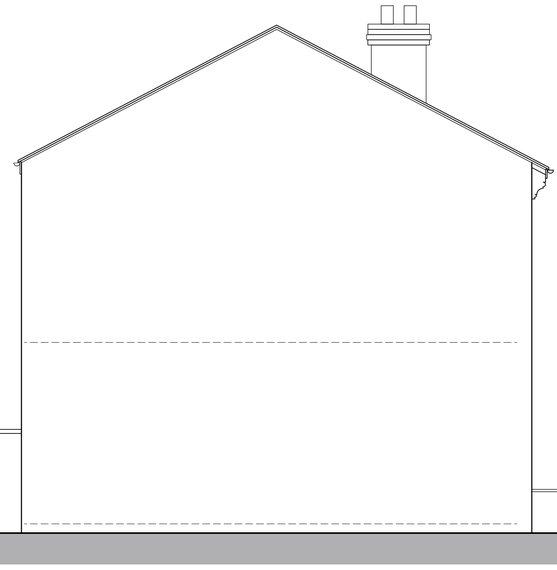

North East Elevation

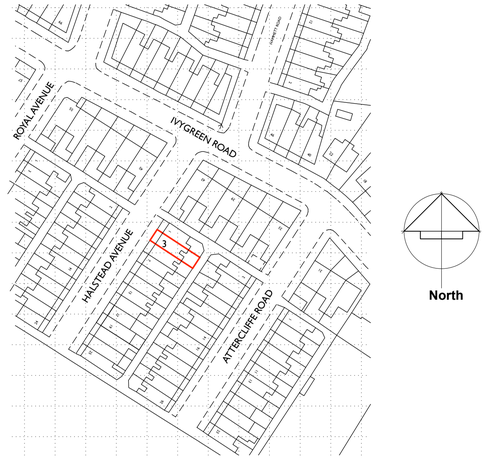

Location Plan Scale 1:1250

© re|form architects

note:

This drawing is copyright.

Do not scale off dimensions, all dimensions are to be checked on site by contractor. Contractor to report any dimensional discrepancies, errors or omissions prior to commencing on site.

Make Good to all surfaces disturbed

ALL STRUCTURAL STEELWORK AND RELATING STRUCTUR TO BE TO THE STRUCTURAL ENGINEERS DESIGNS, CALCULATIONS AND CONFIRMATION.THIS DRAWING IS' BE READ IN CONJUNCTION WITH ALL THE APPROPRIATE STRUCTURAL ENGINEER'S INFORMATION.

IF IN ANY DOUBT ASK

DRAWING SCALE

Rev.	Date	Comment

re|form
[architects and urban strategists] ltd
14 Athol Road | Whalley Range | Manchester | M16 8QN
T 07976 760 680
e+mail@re-form.org.uk

Client
Mr G Lee
Miss P Beaumont

Project Title
Extension & Alterations to 3 Halstead Avenue, Chorlton, Manchester. M21 9FT

Drawing Title
Plans and Elevations as Existing

Status

Scale
1:50 & 1:125(@ A1

Job No.
E|GL|17-330

Drawing No.
01

Rev.
-