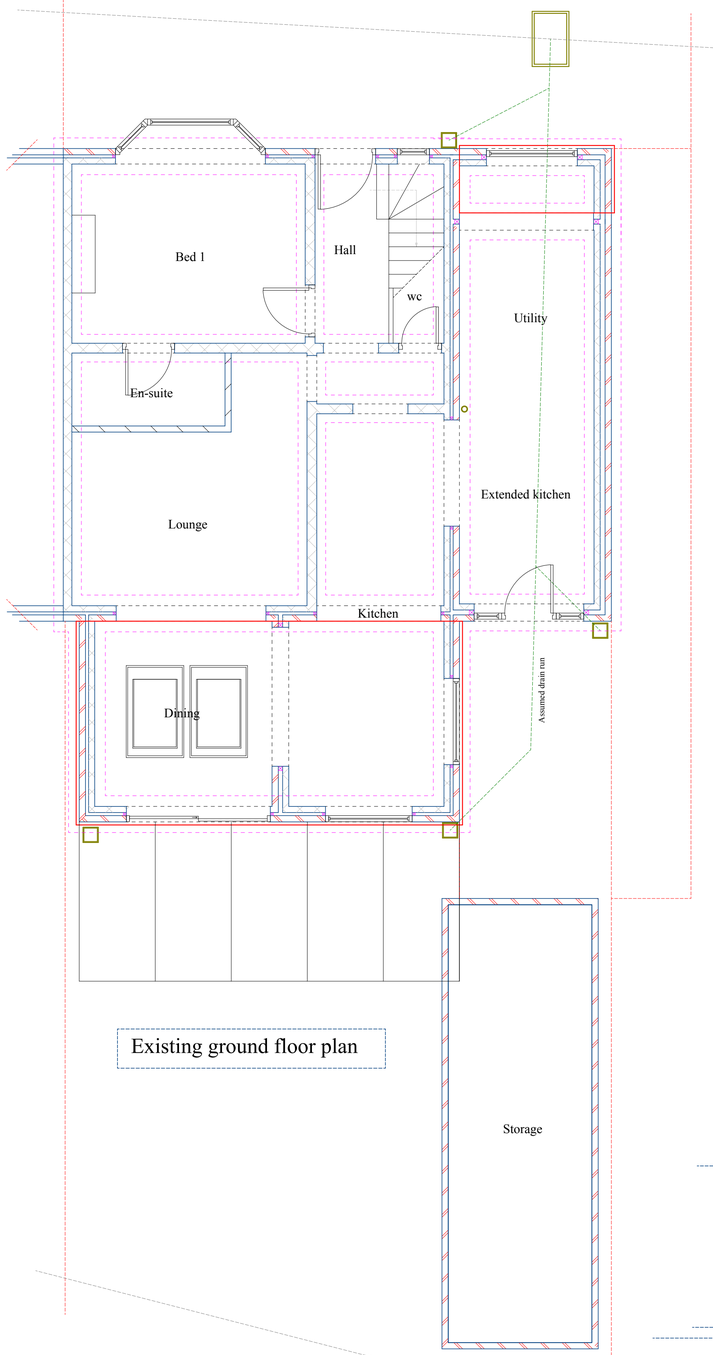

Existing ground floor plan

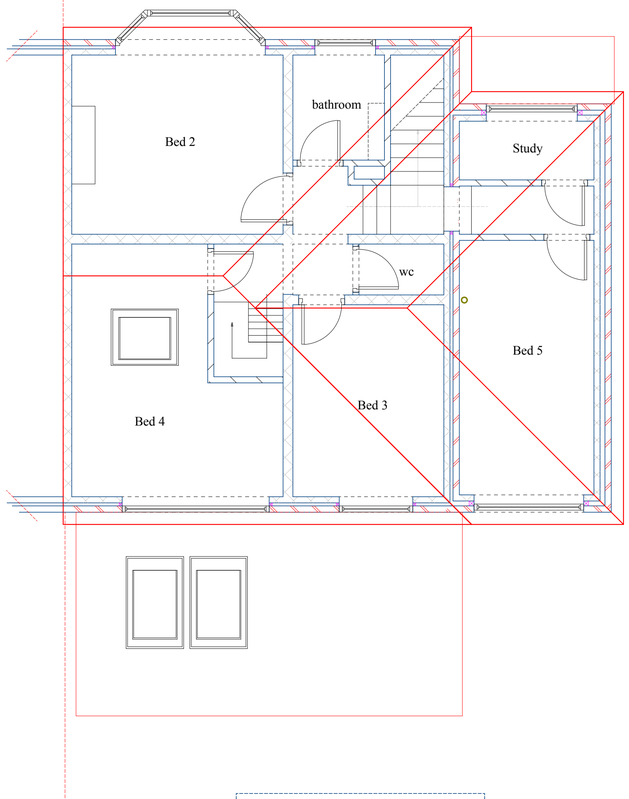

Existing first floor plan



Existing front elevation

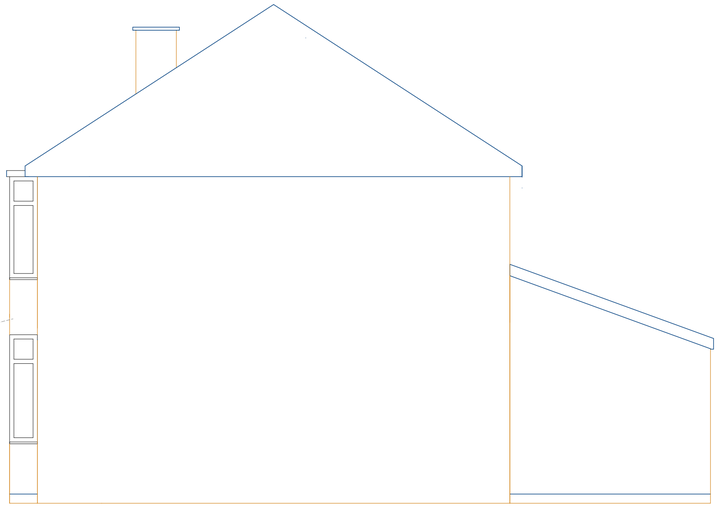

Existing left side elevation

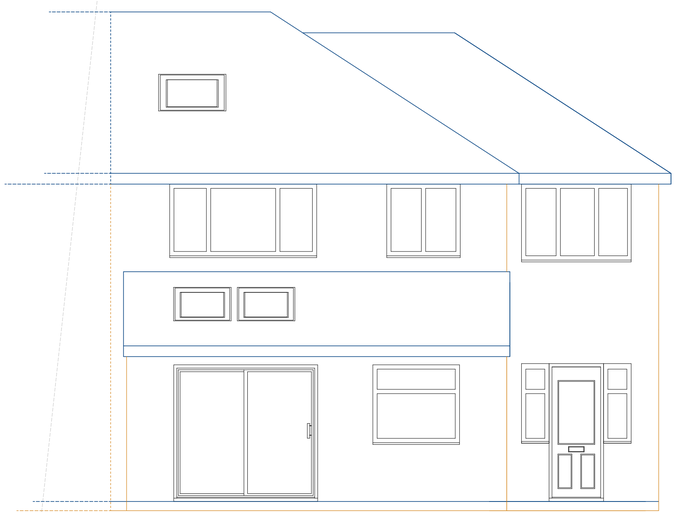

Existing rear elevation

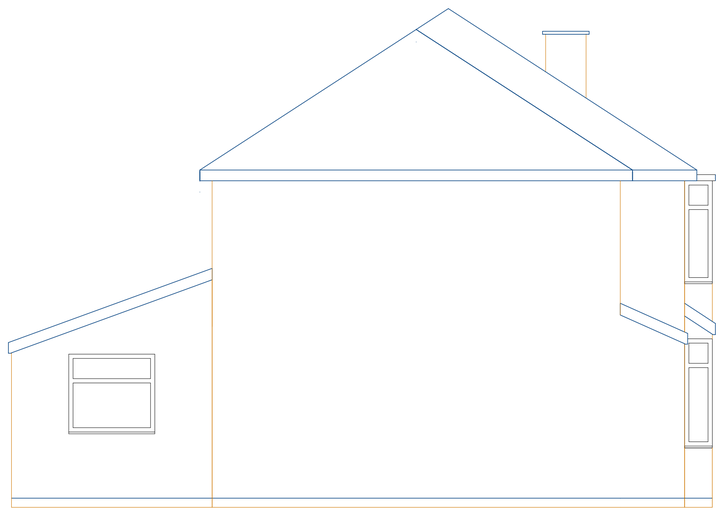

Existing left side elevation

These Drawings have been provided
for submission to the local authority for
Planning Approval and/or Building Regulations
approval.

Do not scale from this drawing.
It is the responsibility of any nominated
builder/contractor to take full site measurements
& provisions for drain runs before any
development commences.

The survey has been carried out to what is
visible to the naked eye. No investigations have
been carried out such as the removal of plasterboard
the lifting of floorboards, loft investigations or ground
suitability.

Copyright © Date 22/04/17 Produced by Chris Marsden
of PLANS 2 EXTEND LTD
All rights reserved. No part of these drawings may be
reproduced, altered, distributed, or transmitted in any
form or by any means, including photocopying, or other
electronic or mechanical methods, without the prior written
permission of PLANS 2 EXTEND.

For permission requests, write or Email. to Chris Marsden
at the address below:

Plans 2 Extend Ltd
6 Henry street
Tyldesley
Greater Manchester
M29 8AQ

email address: chris@plans2extendltd.co.uk

PLANS 2 EXTEND

Plans 2 Extend Ltd: 07557367769

Project
Single storey rear extension

38 Clarence Road
M13 0YE

Planning drawings

Client
Liam Ryan

Drawing No.
P2E 090318 - existing

Date
05/04/2018

Scale
1:50

Drawn by
Chris

Page Size - A1

3000 mm

Plans 2 Extend Ltd
6 Henry Street
Tyldesley
M29 8AQ
07557367769
Chris@plans2extendltd.co.uk

drawings subject to final approval