

EXISTING ELEVATION TO EGERTON CRESCENT

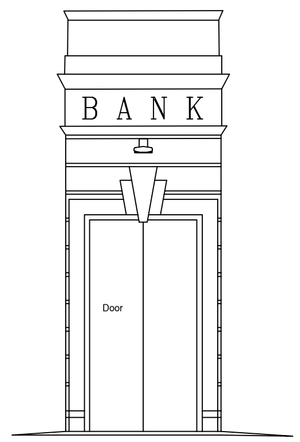

EXISTING ENTRANCE ELEVATION



EXISTING ELEVATION TO WILMSLOW ROAD

SCOPE:
- Remove all external signage and infill exposed fixing holes with material to match the existing.
- Remove all CCTV and lighting.
- Remove existing ATM slip bins.
- Remove existing ATM 1 and steel plate and infill aperture with stonework to match the existing elevation.
- Remove existing ATM 2 and infill aperture with stonework to match the existing elevation.
- N.B: Drawings prepared for planning purposes only. All dims TBC on site.

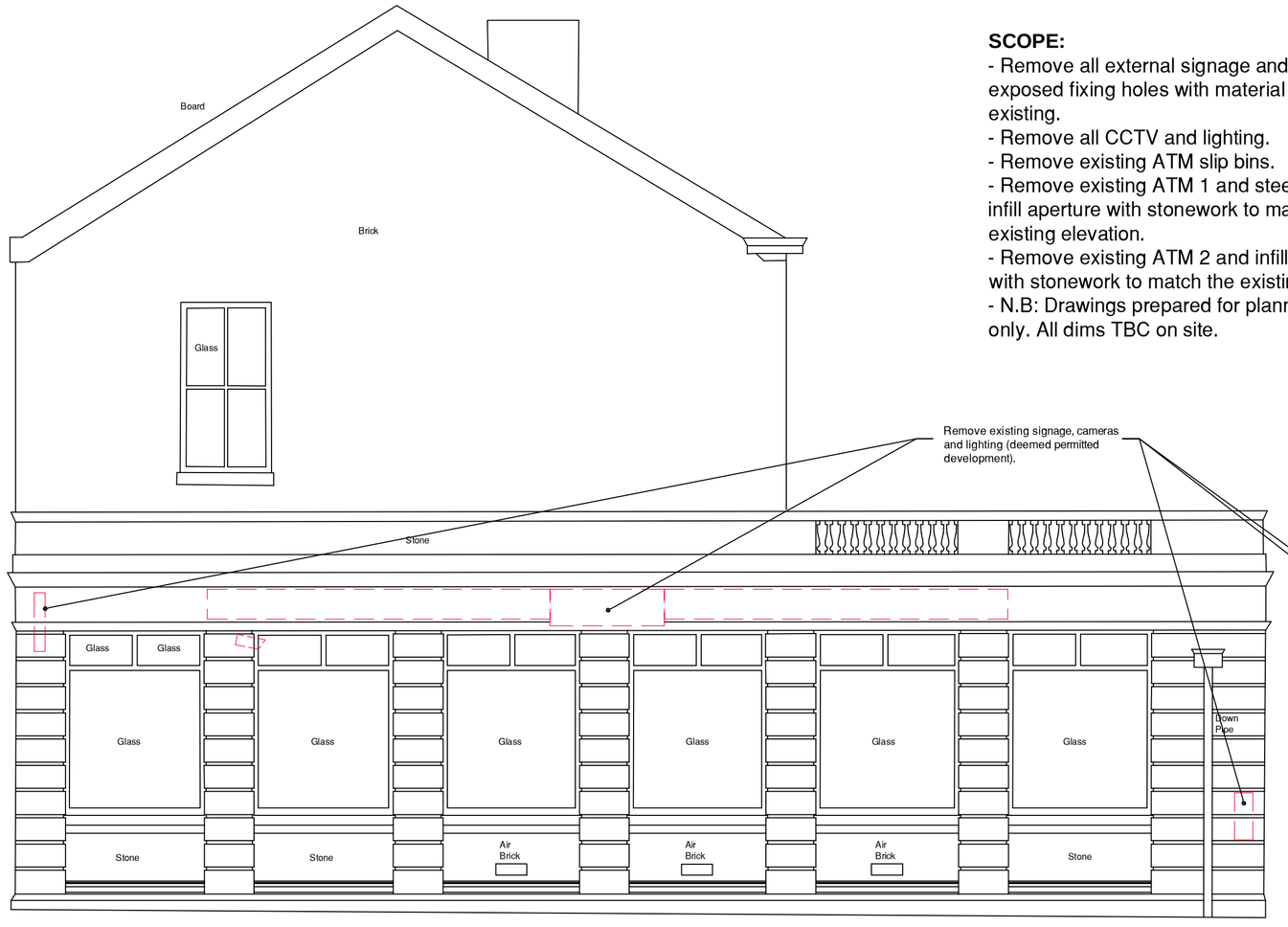

PROPOSED ELEVATION TO EGERTON CRESCENT

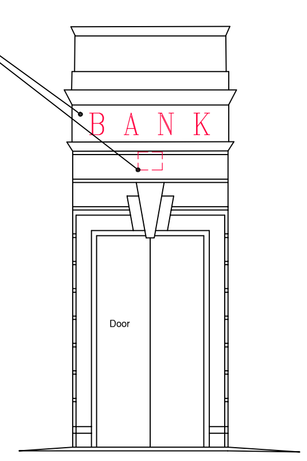

PROPOSED ENTRANCE ELEVATION

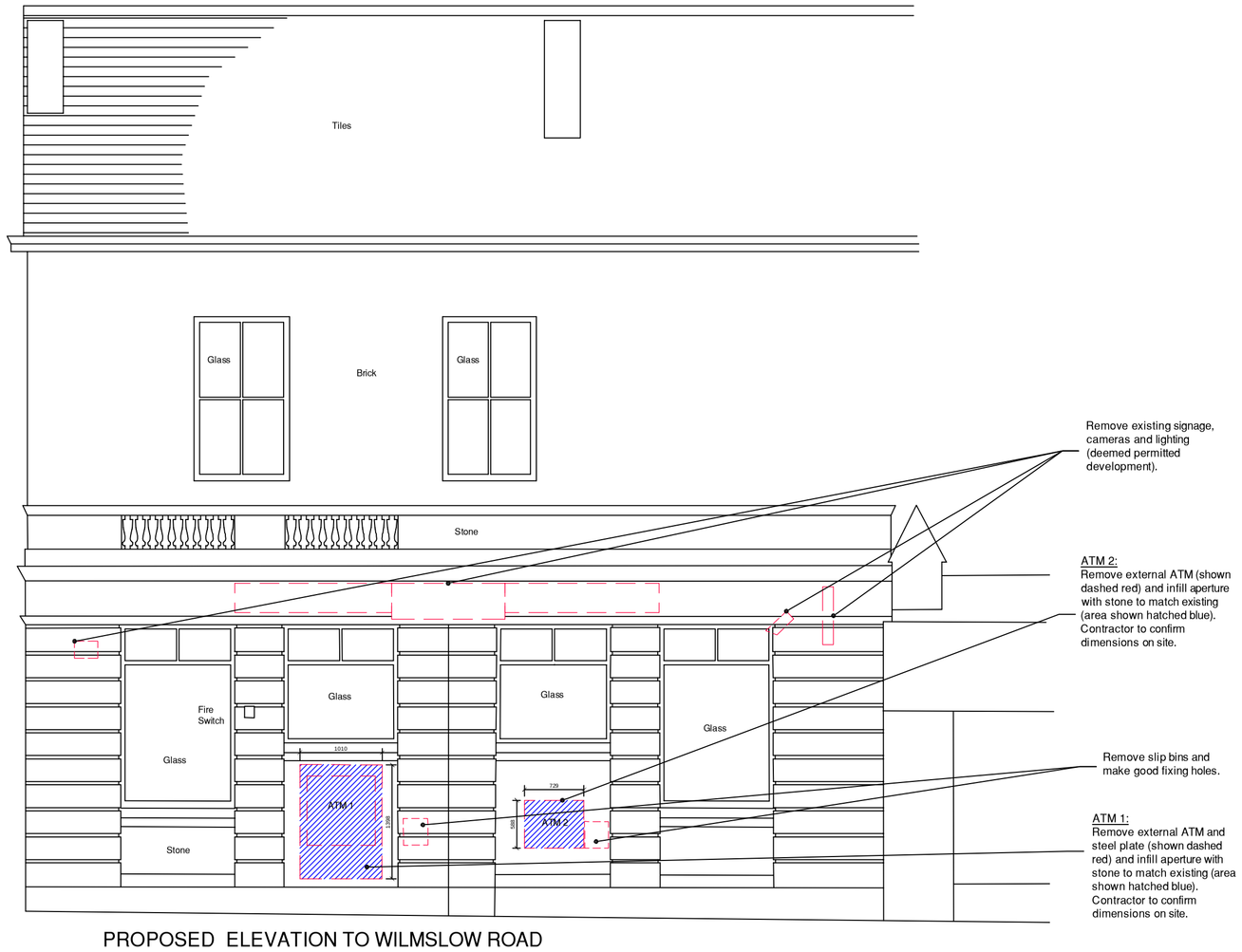

PROPOSED ELEVATION TO WILMSLOW ROAD

1:0 0.5 0 1.0 2.0 3.0 4.0 5.0 6.0 7.0 8.0 9.0 10m

Group Property

Notes:

This drawing is the copyright and property of The Royal Bank of Scotland plc.
It must not be copied or published without written consent.



Existing External Image

PLANNING

rev	description	date

RBS
The Royal Bank of Scotland Group

project
WITHINGTON
467 Wilmslow Road, Manchester
M20 4AN

title
PROJ. LARIMAR
ELEVATIONS
ELEVATIONS

scale
1:50 @ A1

drn	chk	app
RH	NJL	
date	date	date
15.05.18	15.05.18	

consultants' drawing number
D1069-036-001

brand

rbs drawing number

rev.
/