HISTORIC KING ST SOUTH ELEVATION



PROPOSED KING ST SOUTH ELEVATION
1:50 @ A1

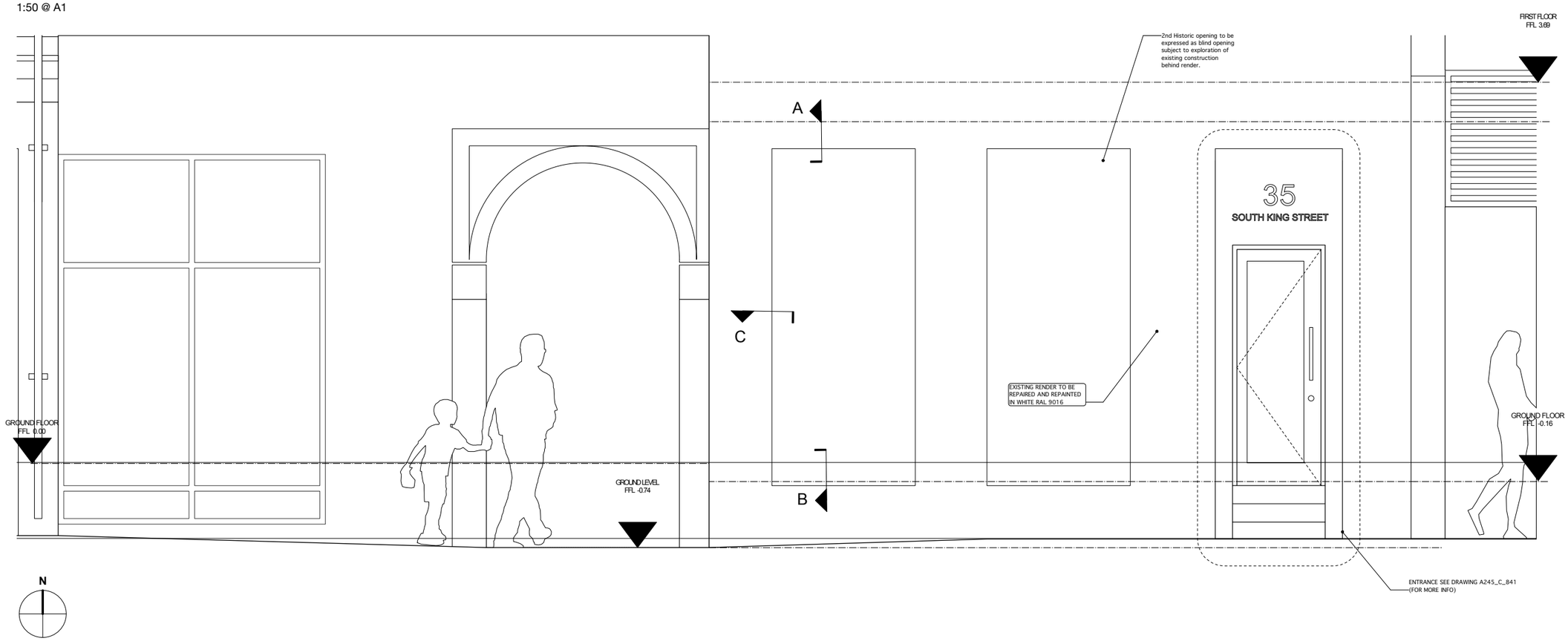

N

DETAIL A
1:5 @ A1

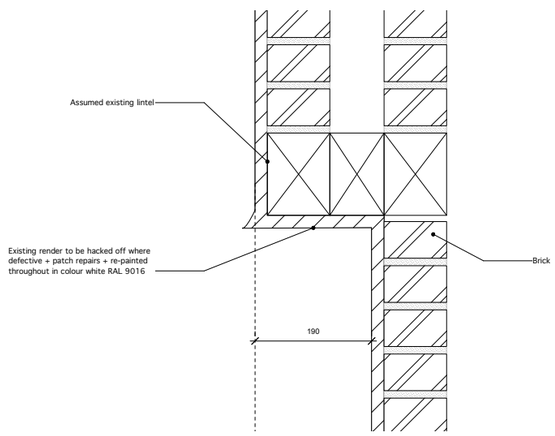

DETAIL B
1:5 @ A1

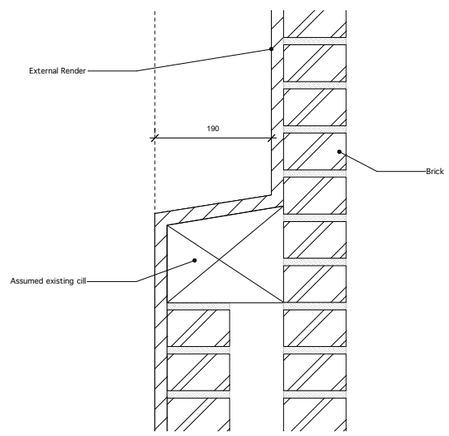

DETAIL C
1:5 @ A1

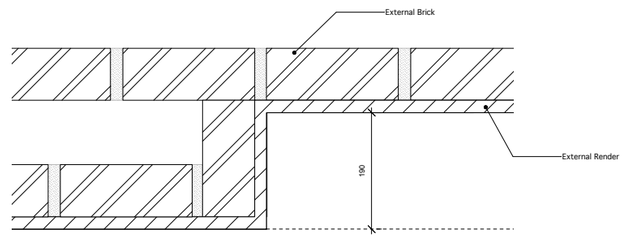

CONSTRUCTION

IMPORTANT NOTES:

TO BE READ IN CONJUNCTION WITH RELEVANT STRUCTURAL ENGINEERS DRAWINGS.

DO NOT SCALE FROM DRAWING, WORK TO FIGURED DIMENSIONS ONLY. ALL DIMENSIONS TO BE CHECKED BY CONTRACTOR/FABRICATOR PRIOR TO CONSTRUCTION. REPORT ALL DISCREPANCIES TO THE ARCHITECT.

ANY EXISTING DIMENSIONS NOTED ON THE DRAWING ARE TO BE CHECKED BY THE CONTRACTOR PRIOR TO COMMENCEMENT OF THE WORKS.

REVISION	DATE	DESCRIPTION
A	10/05/18	COLOURS + ADDITIONAL DETAIL ADDED

CLIENT: OSA

PROJECT: PROPOSED CONVERSION OF OFFICE SPACE INTO 4no TOWNHOUSES

ADDRESS: 40 KING STREET

DRAWING TITLE: KING ST SOUTH GROUND FLOOR ELEVATION WORKS

SCALE: 1:20@A1 **DATE:** FEB 2018

DRAWING NO: A245_C_1001

OLLIER SMURTHWAITE ARCHITECTS
106 Albert Mill, 10 Hulme Hall Road, Manchester, M15 4LY
T 0161 883 0838
F 0161 883 0839
E mail@olliersmurthwaite.com