







NCP Temporary Car Park, Wilmott Street

Preliminary Site Assessment

Curtins Ref: 069831-CUR-00-XX-RP-GE-001

Revision: V02

Issue Date: 24/10/2018

Client Name: National Car Parks Ltd

Client Address: NML House, 61 High Street, Manchester, M4 1AZ

Site Address: Wilmott Street, Manchester, M15 6BD

Rev	Description	Issued by	Checked	Date
V01	Issue for information	ES	ML	21 September 2018
V02	Revision	ES	ML	24 October 2018

This report has been prepared for the sole benefit, use, and information for the client. The liability of Curtins Limited with respect to the information contained in the report will not extend to any third party.

Author	Signature	Date
E.Scholes BSc (Hons) MSc Graduate Geo-Environmental Engineer		21 September 2018

Reviewed	Signature	Date
M. Lomas BSc Hons MCIWEM C.WEM C.Sci C.Env Principal Engineer		21 September 2018

Executive Summary

Appointment	Curtins have been instructed by NCP Ltd to undertake a Preliminary Site Assessment (PSA) or 'Desk Study' for a proposed temporary car park on Wilmott Street, Manchester.
Current Site Status	The subject site comprises a rectangular shaped area currently an empty plot of land occupied with remnant materials from the recent demolition of the Salvation Army Centre, which previously occupied the site.
Site History	Earliest available mapping shows the site occupied by terraced properties until the mid-1980s when it became one large building, used as the Salvation Army social services centre. In 2011 the centre was decommissioned and demolished. The site is currently undeveloped brownfield land.
Geology & Hydrogeology	Published geology indicates the site is underlain by Glacial Till (Secondary Undifferentiated) overlying Chester Formation Sandstone (Principal Aquifer). Made Ground is anticipated at the site given the previous phases of development. The site is located within a Source Protection Zone 3 (Total Catchment).
Hydrology	There are two surface water features that run within 500m of the site to the north, the River Medlock (which flows east to west) and the Rochdale Canal.
Initial Ground Contamination Assessment	The qualitative risk assessment (QRA) determined an overall low level of level of risk to future site and controlled water receptors users associated with the proposed development.
Recommendations	No further intrusive investigation is recommended to further characterise the risk posed to future site users from site won soils. A visual screen for unexpected gross contamination should be undertaken as part of any future investigation to facilitate civil and structural design (e.g. soakaways or CBR tests). If, during development of the car park unexpected contamination is identified the procedure outlined in Appendix C should be followed. It is recommended that if the proposed development changes, specifically removing the importation of 'hard' capping materials (currently proposed to be stone chippings) this conclusion is revisited.

Table of contents

1.0 Introduction 1
2.0 Desk Study 2
2.1 Current Setting 2
2.2 Surrounding Land Use 3
3.0 Site History 4
3.1 Unexploded Ordnance 6
4.0 Geology, Hydrogeology and Hydrology 7
4.1 Geology and Hydrogeology 7
4.2 Hydrogeology 8
4.3 Hydrology 8
5.0 Conceptual Site Model & Qualitative Risk Assessment 9
5.1 Additional Risk Assessments 9
6 Conclusions & Recommendations 12
6.1 Other Considerations 12
References 13

Appendices

Appendix A – Envirocheck and Coal Authority Report
Appendix B – Qualitative Risk Assessment Rationale
Appendix C – Outline Strategy for Dealing with Unforeseen Contamination

1.0 Introduction

1.1 Brief

Curtins have been instructed b NCP Ltd to undertake a Preliminary Site Assessment (PSA) or 'Desk Study' for a proposed temporary car park on Wilmott Street, Manchester.

The PSA reporting has been undertaken in support of the proposed development of the site for a temporary (3 year) surface car park facility, with the capacity to accommodate approximately 110 vehicles. It is understood that the site is to be covered at surface with stone chippings.

1.2 Scope

The Preliminary Site Assessment (PSA) is intended to provide an overview of the geo-environmental setting of the site of interest, develop both a working conceptual and ground model for the site as well as present an initial assessment of geo-environmental risks that could be presented to the development including its intended site users and the wider environment.

Specifically, the PSA provides an initial assessment of the site with regard to:

a) Potential contamination of the site strata by historical and or current use.
b) The potential impact on the wider environment by historical and or current use of the site of interest.
c) The potential impact from surrounding land uses and other environmental factors.
d) Potential problems associated with geological features such as faulting, mineral extraction, mining and land instability.
e) The location of apparent sub-surface structures that may affect the proposed redevelopment.
f) The location of above-surface features that may affect the proposed redevelopment.

The PSA is desk-based exercise with no ground investigations or intrusive works undertaken in support of its findings, an additional aim of the report being to establish the requirement for, and extent of, any such work.

2.0 Desk Study

In accordance with the scope identified in Section 1.1, this desk study has been undertaken using the following data sources, publicly available information, and involves no on-site intrusive investigations or testing.

- Envirocheck Report (1) (Appendix A);
- Coal Authority Mining Records (2) (3);
- British Geological Society records (4), (5); and,
- UK Radon website (6)

2.1 Current Setting

The subject site comprises a rectangular shaped area illustrated in Figure 2.1. The site itself is currently an empty plot of land occupied with remnant materials from the recent demolition of the Salvation Army/ Social Services Centre, which previously occupied the site. The site borders an existing car park to the east.



Figure 2.1 *Site Location Plan*

Development site outlined in red. Centre of site located at National Grid Reference: 383892, 397229.

2.2 Surrounding Land Use

The following information was also established during the site visit and through undertaking an environmental database search (Envirocheck report (1)).

Table 2.2 *Surrounding Area*

Surrounding Area	N	Hulme Street with residential apartments beyond
	E	Existing Manchester City Council car park.
	S	Chester Street with residential apartments beyond
	W	Wilmott Street.

3.0 Site History

A review of the available historical mapping and other information for the site and surrounding area has been undertaken and is presented below in Table 3.0a and Table 3.0b respectively.

Table 3.0a *Previous Site Uses and Potential Sources of Contamination*

Date	Description	Potential Sources of Contamination
1850s to 1900s	Site recorded as residential properties from 1851 (earliest available map) to 1895. Map show a change in the site in 1895, where the entire site is recorded as an empty space.	Limited potential for site wide contamination. Possible infilled basements from residential terraced housing means Made Ground is anticipated. Potential for asbestos from previous demolitions on site. Potential for localised spillages from storage of fuels etc in recent usage.
1900s to 1950s	By 1908 the site had been redeveloped for residential purposes, with small housing streets running perpendicular to those that existed on the site in the 1800s.	
1950s to present day	The site retained the same residential setup until the mid-1980s when it became one large building, used as the Salvation Army social services centre. In 2011 the centre was decommissioned and demolished. The site is currently vacant, but has most recently been used as a construction compound.	

Table 3.0b *Surrounding Land Uses and Potential Sources of Contamination*

Date	Description	Potential Sources of Contamination
1850s to 1900s	Oxford Road Station is recorded from the earliest available mapping as being located 250m to the northeast. The River Medlock runs from east to west, approximately 150m to the north of the site. The Rochdale Canal runs parallel, a further 150m north of the River Medlock. Cambridge Street to the east was lined with a selection of mills and factories, including one 20m away from the site directly to the east. The Gaythorn Gas Works are recorded 100m to the northwest. An Iron Foundry was located 150m to the north-northeast and a Dye Works 150m to the northwest. A large Iron Works (Knott Mill) is recorded 500m to the northwest.	Potential localised contamination in the form of heavy metals and polycyclic aromatic hydrocarbons (PAHs) as by-products or waste material from various industries including the gas works to the north, or remnant in the soils from the local coal yard to the west.

Date	Description	Potential Sources of Contamination
	By the 1890s the India Rubber Works had opened within 100m of the site to the north and the mill 20m to the east was converted into a Brass Foundry.	Potential localised contamination in the form of volatile organic compounds (VOCs) from the dye works. Made Ground is recorded in the areas to the north and east. Potential for storage of ground gas or the above listed contaminants. Possible leakage/spillages of fuels/hydrocarbons associated with the pumping station to the north. Potential for asbestos from continuous demolition of buildings in the area surrounding the site.
1900s to 1950s	A pumping station is recorded from 1909, approximately 250m north of the site. A printing works opened 50m to the east. In between the Gaythorn Gas Works and Knott Mill Iron Works (300m to the northwest) a gum and starch works, printing works, saw mill, finishing mill and iron foundry had all been setup by this time. By the late 1948 the Dunlop Rubber Works was established on a large 200m by 100m plot, situated 20m to the north of the site, along with three other sites – 50m to the east, 100m to the northeast and 200m to the northwest. The iron works at Knott Mill was converted to automobile engineering works. A coal yard and engineering works are recorded 20m to the west of the site, and another engineering works the same distance to the east. 100m to the southwest a chain factory and further engineering works are listed. A cluster of warehouses are recorded on previous unspecified building plots 200m to the northeast.	
1950s to present day	The engineering works 20m to the east are no longer recorded after 1954. The pumping station 250m to the north is no longer recorded on maps from 1965. The Mancunian Way and a subway network are recorded on maps from the late 1960s-early 1970s. The printworks 200m to the northeast, and the coal yard and engineering works 20m to the west are no longer recorded on maps from the early 1980s, all having been converted to car parks or empty plots. The large gas works 100m to the northwest was converted to a car park in the early 1980s. The warehouse cluster 200m to the northeast was converted for commercial purposes in the 1990s. The majority of other warehouses and factories in the area were also converted for commercial purposes since the 1990s.	

3.1 Unexploded Ordnance

The site is located close to Manchester City Centre and is an area known to have been affected by bombing during World War II.

However, since the war the entire site footprint has been developed and the proposed works currently involve minimal ground disturbance. Based on the proposed development the likelihood of encountering an unexploded ordnance (UXO) is considered low.

In the event that significant earthworks are to be undertaken as part of the site development further UXO risk assessment should be considered.

4.0 Geology, Hydrogeology and Hydrology

4.1 Geology and Hydrogeology

A study of the Envirocheck report (1) and BGS Geology of Britain maps (4), (5) indicates the following geological succession underlying the site:

Table 4.1 *Geological/Hydrogeological Succession*

	Geology	Associated Hydrogeological Classification
Superficial	Till, Devensian – Diamicton	Secondary (Undifferentiated) Aquifer[1]
Bedrock	Chester Formation – Sandstone	Principle Aquifer[2]

Notes:

1. This has been assigned in cases where it has not been possible to attribute either category A or B to a rock type. In most cases, this means that the layer in question has previously been designated as both minor and non-aquifer in different locations due to the variable characteristics of the rock type.
2. These are layers of rock or drift deposits that have high intergranular and/or fracture permeability - meaning they usually provide a high level of water storage. They may support water supply and/or river base flow on a strategic scale. In most cases, principal aquifers are aquifers previously designated as major aquifer.

4.1.1 Existing Ground Investigation/BGS Data

No existing ground investigation data has been made available or been located for the site.

The closest available borehole scan lies 50m to the southeast of the site. The borehole shows 1.6m of Made Ground, that is not reported on the BGS viewer (5). The Made Ground is recorded as containing ash, clinker, cinders and brick rubble. Below this the remainder of the borehole (to a depth of 15m) is recorded as clay with occasional to some fine to coarse gravel and mudstone and coal fragments. A further six boreholes are located 100m to the northeast, all bored to 10m depth. Four of these show three to four metres of Made Ground with clay underneath, whilst one shows 0.4m of Made Ground and one records 9.5m of Made Ground. All the Made Ground is recorded as brick, concrete, wood, ash and occasional clay pockets. All boreholes record stiff sandy silty clay for the remainder of the core.

4.1.2 Mining and Mineral Extraction

A Coal Authority Mining Report (3) was acquired to determine the likeliness of previous working on coal in the area. The report states there is no evidence or potential of previous underground or opencast mining at the site. Reserves of coal exist in the area which could possibly be worked in the future, but there are currently no such plans to do so. Historic maps (dating back to 1851) show no evidence of quarrying in a kilometre radius of the site.

4.1.3 Land Gas

There are no records of historic or currently operational landfill sites within a kilometer radius of the site, and no records of infilled reservoirs within 750m.

The UK Radon Mapping (6) and the Envirocheck report (1) confirm that the site is in a lower probability radon area, where less than 1% of properties are estimated to be above the radon action level.

On this basis, basic radon protection measures are not considered necessary in new dwellings or extensions.

Since the site plans currently included no structures that could act as a container of escaping ground gas, ground gases have been discounted as a source of contamination on-site from hereon.

4.1.4 Ground Stability Issues

The Envirocheck report (1) confirms that there is a very low to no hazard from the following ground stability hazards on the site; collapsible, compressible, dissolution, landslide, running sand, and shrinking or swelling clay.

4.2 Hydrogeology

The area is in Source Protection Zone 3 (total catchment) and listed as having a high groundwater vulnerability, meaning it can easily transmit pollution, which will need to be considered when determining the level and range of contaminants. There is one water abstraction point recorded 60m to the southeast, the license for which has been revoked, meaning it is not in active use.

4.3 Hydrology

There are two surface water features that run within 500m of the site to the north, the River Medlock (which flows east to west) and the Rochdale Canal.

5.0 Conceptual Site Model & Qualitative Risk Assessment

The Conceptual Site Model (CSM) and Qualitative Risk Assessment (QRA) are presented in the table within this section.

The CSM details the source-pathway-receptor linkages or potential contaminant linkages (PCLs) that have been identified for the site. The QRA details the associated level of risk relating to these PCLs.

The CSM and QRA concern the major risks to human health and controlled waters with additional, more specific risk assessment protocols contained within the main body of this reporting, as detailed in Section 5.1 below.

The QRA follows the framework outlined within CIRIA C552 which is summarised within Appendix C.

The 'risk rating' within the QRA refers to the risk that the source, pathway, receptor linkage or PCL is complete. Unless specifically stated it does not necessarily refer to an immediate risk and is intended to be used as a tool to assess the necessity for further assessment/investigation.

5.1 Additional Risk Assessments

The following risk assessments, listed below, are not included within the main CSM and QRA but none-the-less can be of critical importance to the onward development of the site.

- The risk presented by **Mining and Mineral Extraction** is discussed and assessed in Section 4.1.2.
- The risk presented by **Radon** is discussed and assessed in Section 4.1.3.
- The risk presented by **Unexploded Ordnance** is discussed in Section 3.1 and assessed in Appendix C.

Under current health and safety legislation, employers are required to carry out their own appropriate risk assessments and mitigation to protect themselves and their employees, other human receptors and the environment from potential contamination. Such risks must be adequately mitigated by law, specifically the Construction Design Management (CDM) Regulations, 2015 which require that potential risks to human health and the environment from construction activities are appropriately identified and all necessary steps taken to eliminate / manage that risk. It has been assumed that any future construction works on site will be undertaken in compliance with these requirements and therefore construction workers involved in the building works at the site have been discounted as a human receptor in the conceptual site model.



- The table below represents the first stage in the land quality risk assessment process; **the Qualitative Risk Assessment**.
- In order for a development site to be deemed 'suitable for use' the level of risk needs to be brought down to acceptable levels, i.e. low to negligible risk. The purpose of each stage of risk assessment is ultimately to establish if there is a requirement for additional levels of assessment to be made in order to have sufficient confidence to support a risk characterisation or management decision, e.g. remedial action.

Conceptual Site Model			Qualitative Risk Assessment			Action
Source	**Pathway(s)**	**Receptor(s)**	**Consequence (Potential Severity)**	**Likelihood of Occurrence**	**Risk Rating**	
On-site sources of potential contamination: Discarded construction materials from historic, and current, demolition and construction activity that may include asbestos containing material. Possible leakage/spillages of fuels/hydrocarbons previously stored	**Direct contact, ingestion of soils and inhalation of vapours/dust**	**Future site users**	**Medium** Chronic health risk	**Unlikely** Made Ground deposits are anticipated on site due to multiple redevelopments of the site between residential, commercial and construction purposes since the 1950s, including in the form of infill of previous basements in terraced housing. These deposits may likely contain low quantities contaminants such as PAHs or heavy metals. Assuming the ground is to stay in its current condition the pathway for these contaminants is limited, but not non-existent. The recent demolition of the Salvation Army centre and new use of site for construction material storage makes asbestos contamination likely. However, the current proposal is to cover the site surfacing with stone chippings and as such the potential exposure pathway to future site users is broken and potential exposure times highly limited.	**Low**	Risk rating assumes uniform depth of imported quarried stone chippings across entire site footprint.
	Vertical migration Leaching of contaminants from soils, through made ground	**Controlled waters (Groundwater)** Bedrock – Primary aquifer Superficial Deposits – Secondary aquifer Abstraction point within 100m	**Medium** Pollution of sensitive water resources	**Unlikely** Bedrock is a Primary aquifer capable of storing and transporting high volumes of water, and with it any remnant contaminants. The area is listed as being in source protection zone three and having a high groundwater vulnerability. However, a review of the site history has identified limited potential for gross contamination (when compared to surrounding historic land uses) arising from former use or still present in underlying soils.	**Low**	None required
		Controlled waters (Surface water) River Medlock (150m to the north of site)	**Mild** Pollution of non-sensitive water resources	**Unlikely** A review of the site history has identified limited potential for gross contamination (when compared to surrounding historic land uses) arising from former use or still present in underlying soils.	**Very Low**	None Required

Off-site sources of potential contamination: • Made Ground deposits recorded locally are confirmed to contain clay, brick and ash, that may include dispersed concentrations of heavy/toxic metals and polycyclic aromatic hydrocarbons (PAHs) associated with ash material that is not considered to have high mobility, or VOCs associate with local dye works. May also arise from possible leakage/spillages of fuels/hydrocarbons associated with the pumping station to the north • Asbestos relating to previous construction works in the area	**Horizontal migration through the shallow soils and air (dust/particulates)** Followed by direct contact, ingestion and inhalation (dust and vapours)	**Future site users**	**Medium** Chronic health risk	**Unlikely** Historically, the surrounding area has had a lot of industrial activity, including gas works, dye works, pumping stations and coal/iron sites. This gives rise to the possibility The majority of these sites were decommissioned by the 1980s and have since been built on for commercial and residential purposes.	**Low**	None Required
	Inhalation of free fibres	**Future site users**	**Medium** Chronic health risk	**Unlikely** Evidence of historic demolition in the surrounding area, but most site have been cleared and rebuilt on within the last 20-30 years.	**Low**	None Required

6 Conclusions & Recommendations

The qualitative risk assessment (QRA) determined an overall low level of level of risk to future site and controlled water receptors users associated with the proposed development.

No further intrusive investigation is recommended to further characterise the risk posed to future site users from site won soils. A visual screen for unexpected gross contamination should be undertaken as part of any future investigation to facilitate civil and structural design (e.g. soakaways or CBR tests).

If, during development of the car park unexpected contamination is identified the procedure outlined in Appendix C should be followed.

It is recommended that if the proposed development changes, specifically removing the importation of 'hard' capping materials (currently proposed to be stone chippings) this conclusion is revisited. The risk rating assumes that the entire site footprint is to be covered in a uniform thickness of imported, quarried stone chippings. It is recommended that:

- Stone chippings are placed at a minimum thickness of 100mm across the site area.
- Aggregate is obtained from a reputable source.

6.1 Other Considerations

The requirement for additional surveys, e.g. archaeological or ecological, should be confirmed through advice from a suitably qualified and experienced professional.

References

1. **Envirocheck.** *Envirocheck Report, Ref 180089198_1_1.* September 2018.

2. **Coal Authority.** *Coal Authority Interactive Map Viewer, http://mapapps2.bgs.ac.uk/coalauthority/home.html.* accessed 21/09/18.

3. —. *Mining Report.* September 2018.

4. **British Geological Society.** BGS Geology of Britain, http://mapapps.bgs.ac.uk/geologyofbritain/home.html. [Online]

5. —. BGS GeoIndex Onshore, http://mapapps2.bgs.ac.uk/geoindex/home.html. [Online]

6. **UK Radon.** *UK Radon Maps, http://www.ukradon.org/information/ukmaps.* accessed 09/2018.

Appendix A – Supporting Information

- Envirocheck Report
- Coal Authority Report

Envirocheck® Report:

Datasheet

Order Details:

Order Number:
180089198_1_1

Customer Reference:
B069831

National Grid Reference:
383900, 397230

Slice:
A

Site Area (Ha):
0.39

Search Buffer (m):
1000

Site Details:

Site at 383910, 397250

Client Details:

Miss E Scholes
Curtins Consulting Ltd
Rose Wharf
78-80 East Street
Leeds
West Yorkshire
LS9 8EE

Contents

Report Section	Page Number
Summary	-
Agency & Hydrological	1
Waste	50
Hazardous Substances	-
Geological	52
Industrial Land Use	58
Sensitive Land Use	-
Data Currency	92
Data Suppliers	99
Useful Contacts	100

Introduction

The Environment Act 1995 has made site sensitivity a key issue, as the legislation pays as much attention to the pathways by which contamination could spread, and to the vulnerable targets of contamination, as it does the potential sources of contamination.
For this reason, Landmark's Site Sensitivity maps and Datasheet(s) place great emphasis on statutory data provided by the Environment Agency/Natural Resources Wales and the Scottish Environment Protection Agency; it also incorporates data from Natural England (and the Scottish and Welsh equivalents) and Local Authorities; and highlights hydrogeological features required by environmental and geotechnical consultants. It does not include any information concerning past uses of land. The datasheet is produced by querying the Landmark database to a distance defined by the client from a site boundary provided by the client.
In the attached datasheet the National Grid References (NGRs) are rounded to the nearest 10m in accordance with Landmark's agreements with a number of Data Suppliers.

Copyright Notice

© Landmark Information Group Limited 2018. The Copyright on the information and data and its format as contained in this Envirocheck® Report ("Report") is the property of Landmark Information Group Limited ("Landmark") and several other Data Providers, including (but not limited to) Ordnance Survey, British Geological Survey, the Environment Agency/Natural Resources Wales and Natural England, and must not be reproduced in whole or in part by photocopying or any other method. The Report is supplied under Landmark's Terms and Conditions accepted by the Customer.
A copy of Landmark's Terms and Conditions can be found with the Index Map for this report. Additional copies of the Report may be obtained from Landmark, subject to Landmark's charges in force from time to time. The Copyright, design rights and any other intellectual rights shall remain the exclusive property of Landmark and /or other Data providers, whose Copyright material has been included in this Report.

Natural England Copyright Notice

Site of Special Scientific Interest, National Nature Reserve, Ramsar, Special Protection Area, Special Conservation Area, Marine Nature Reserve data (derived from Ordnance Survey 1:10000 raster) is provided by, and used with the permission of, Natural England who retain the copyright and Intellectual Property Rights for the data.

Scottish Natural Heritage Copyright

Contains SNH information licensed under the Open Government Licence v3.0.

Ove Arup Copyright Notice

The Mining Instability data was obtained on licence from Ove Arup & Partners Limited (for further information, contact mining.review@arup.com). No reproduction or further use of such Data is to be made without the prior written consent of Ove Arup & Partners Limited. The supplied Mining Instability data is derived from publicly available records and other third party sources and neither Ove Arup & Partners nor Landmark warrant the accuracy or completeness of such information or data.

Peter Brett Associates Copyright Notice

The cavity data presented has been extracted from the PBA enhanced version of the original DEFRA national cavity databases. PBA/DEFRA retain the copyright & intellectual property rights in the data. Whilst all reasonable efforts are made to check that the information contained in the cavity databases is accurate we do not warrant that the data is complete or error free. The information is based upon our own researches and those collated from a number of external sources and is continually being augmented and updated by PBA. In no event shall PBA/DEFRA or Landmark be liable for any loss or damage including, without limitation, indirect or consequential loss or damage arising from the use of this data.

Radon Potential dataset Copyright Notice

Information supplied from a joint dataset compiled by The British Geological Survey and Public Health England.

Natural Resources Wales Copyright Notice

Contains Natural Resources Wales information © Natural Resources Wales and Database Right. All rights Reserved. Contains Ordnance Survey Data. Ordnance Survey Licence number 100019741. Crown Copyright and Database Right.
Contains Natural Resources Wales information © Natural Resources Wales and Database Right. All rights Reserved. Some features of this information are based on digital spatial data licensed from the Centre for Ecology & Hydrology © NERC (CEH). Defra, Met Office and DARD Rivers Agency © Crown copyright. © Cranfield University. © James Hutton Institute. Contains OS data © Crown copyright and database right 2018. Land & Property Services © Crown copyright and database right.

Report Version v53.0

Contents

curtins

Summary

Data Type	Page Number	On Site	0 to 250m	251 to 500m	501 to 1000m (*up to 2000m)
Agency & Hydrological					
BGS Groundwater Flooding Susceptibility	pg 1	Yes	Yes	Yes	n/a
Contaminated Land Register Entries and Notices					
Discharge Consents	pg 1		13	30	36
Prosecutions Relating to Controlled Waters			n/a	n/a	n/a
Enforcement and Prohibition Notices					
Integrated Pollution Controls					
Integrated Pollution Prevention And Control					
Local Authority Integrated Pollution Prevention And Control					
Local Authority Pollution Prevention and Controls	pg 21		2		3
Local Authority Pollution Prevention and Control Enforcements					
Nearest Surface Water Feature	pg 22		Yes		
Pollution Incidents to Controlled Waters	pg 22			5	9
Prosecutions Relating to Authorised Processes					
Registered Radioactive Substances	pg 24		6	1	17
River Quality	pg 28		2	1	2
River Quality Biology Sampling Points					
River Quality Chemistry Sampling Points	pg 29				1
Substantiated Pollution Incident Register					
Water Abstractions	pg 30		1	7	3 (*41)
Water Industry Act Referrals					
Groundwater Vulnerability	pg 42	Yes	n/a	n/a	n/a
Drift Deposits	pg 43	1	n/a	n/a	n/a
Bedrock Aquifer Designations	pg 43	Yes	n/a	n/a	n/a
Superficial Aquifer Designations	pg 43	Yes	n/a	n/a	n/a
Source Protection Zones	pg 43	1			
Extreme Flooding from Rivers or Sea without Defences	pg 43		Yes	n/a	n/a
Flooding from Rivers or Sea without Defences	pg 43		Yes	n/a	n/a
Areas Benefiting from Flood Defences				n/a	n/a
Flood Water Storage Areas				n/a	n/a
Flood Defences				n/a	n/a
OS Water Network Lines	pg 43		4	13	38

curtins

Summary

Data Type	Page Number	On Site	0 to 250m	251 to 500m	501 to 1000m (*up to 2000m)
Waste					
BGS Recorded Landfill Sites					
Historical Landfill Sites					
Integrated Pollution Control Registered Waste Sites					
Licensed Waste Management Facilities (Landfill Boundaries)					
Licensed Waste Management Facilities (Locations)	pg 50		1		
Local Authority Landfill Coverage	pg 50	1	n/a	n/a	n/a
Local Authority Recorded Landfill Sites					
Potentially Infilled Land (Non-Water)	pg 50				2
Potentially Infilled Land (Water)	pg 50		4	7	16
Registered Landfill Sites					
Registered Waste Transfer Sites					
Registered Waste Treatment or Disposal Sites					
Hazardous Substances					
Control of Major Accident Hazards Sites (COMAH)					
Explosive Sites					
Notification of Installations Handling Hazardous Substances (NIHHS)					
Planning Hazardous Substance Consents					
Planning Hazardous Substance Enforcements					

curtins

Summary

Data Type	Page Number	On Site	0 to 250m	251 to 500m	501 to 1000m (*up to 2000m)
Geological					
BGS 1:625,000 Solid Geology	pg 52	Yes	n/a	n/a	n/a
BGS Estimated Soil Chemistry	pg 52	Yes	Yes	Yes	Yes
BGS Recorded Mineral Sites					
BGS Urban Soil Chemistry	pg 54		Yes	Yes	Yes
BGS Urban Soil Chemistry Averages	pg 56	Yes			
CBSCB Compensation District			n/a	n/a	n/a
Coal Mining Affected Areas	pg 57	Yes	n/a	n/a	n/a
Mining Instability			n/a	n/a	n/a
Man-Made Mining Cavities	pg 57				1
Natural Cavities					
Non Coal Mining Areas of Great Britain				n/a	n/a
Potential for Collapsible Ground Stability Hazards	pg 57	Yes		n/a	n/a
Potential for Compressible Ground Stability Hazards	pg 57		Yes	n/a	n/a
Potential for Ground Dissolution Stability Hazards				n/a	n/a
Potential for Landslide Ground Stability Hazards	pg 57	Yes		n/a	n/a
Potential for Running Sand Ground Stability Hazards	pg 57	Yes		n/a	n/a
Potential for Shrinking or Swelling Clay Ground Stability Hazards	pg 57	Yes		n/a	n/a
Radon Potential - Radon Affected Areas			n/a	n/a	n/a
Radon Potential - Radon Protection Measures			n/a	n/a	n/a
Industrial Land Use					
Contemporary Trade Directory Entries	pg 58		15	44	201
Fuel Station Entries	pg 80		1		2
Points of Interest - Commercial Services	pg 80		5	8	23
Points of Interest - Education and Health	pg 83				3
Points of Interest - Manufacturing and Production	pg 84		7	18	33
Points of Interest - Public Infrastructure	pg 89		3	2	16
Points of Interest - Recreational and Environmental	pg 90			2	6
Gas Pipelines					
Underground Electrical Cables					

curtins

Summary

Data Type	Page Number	On Site	0 to 250m	251 to 500m	501 to 1000m (*up to 2000m)
Sensitive Land Use					
Ancient Woodland					
Areas of Adopted Green Belt					
Areas of Unadopted Green Belt					
Areas of Outstanding Natural Beauty					
Environmentally Sensitive Areas					
Forest Parks					
Local Nature Reserves					
Marine Nature Reserves					
National Nature Reserves					
National Parks					
Nitrate Sensitive Areas					
Nitrate Vulnerable Zones					
Ramsar Sites					
Sites of Special Scientific Interest					
Special Areas of Conservation					
Special Protection Areas					
World Heritage Sites					

Map ID	Details	Quadrant Reference (Compass Direction)	Estimated Distance From Site	Contact	NGR
	BGS Groundwater Flooding Susceptibility Flooding Type: Limited Potential for Groundwater Flooding to Occur	A13SW (SE)	0	1	383901 397230
	BGS Groundwater Flooding Susceptibility Flooding Type: Potential for Groundwater Flooding to Occur at Surface	A13NE (E)	183	1	384100 397300
	BGS Groundwater Flooding Susceptibility Flooding Type: Potential for Groundwater Flooding to Occur at Surface	A13NE (NE)	194	1	384050 397400
	BGS Groundwater Flooding Susceptibility Flooding Type: Potential for Groundwater Flooding of Property Situated Below Ground Level	A13NE (NE)	200	1	384000 397450
	BGS Groundwater Flooding Susceptibility Flooding Type: Potential for Groundwater Flooding of Property Situated Below Ground Level	A13NE (E)	213	1	384150 397250
	BGS Groundwater Flooding Susceptibility Flooding Type: Potential for Groundwater Flooding of Property Situated Below Ground Level	A13NE (N)	230	1	383950 397500
	BGS Groundwater Flooding Susceptibility Flooding Type: Potential for Groundwater Flooding of Property Situated Below Ground Level	A13SE (E)	258	1	384200 397230
	BGS Groundwater Flooding Susceptibility Flooding Type: Potential for Groundwater Flooding of Property Situated Below Ground Level	A14SW (E)	308	1	384250 397200
	BGS Groundwater Flooding Susceptibility Flooding Type: Potential for Groundwater Flooding of Property Situated Below Ground Level	A14SW (E)	314	1	384250 397150
	BGS Groundwater Flooding Susceptibility Flooding Type: Potential for Groundwater Flooding of Property Situated Below Ground Level	A18SW (N)	324	1	383900 397600
	BGS Groundwater Flooding Susceptibility Flooding Type: Limited Potential for Groundwater Flooding to Occur	A18SW (N)	324	1	383901 397600
	BGS Groundwater Flooding Susceptibility Flooding Type: Potential for Groundwater Flooding to Occur at Surface	A14SW (E)	363	1	384300 397150
	BGS Groundwater Flooding Susceptibility Flooding Type: Limited Potential for Groundwater Flooding to Occur	A18SW (N)	374	1	383900 397650
	BGS Groundwater Flooding Susceptibility Flooding Type: Limited Potential for Groundwater Flooding to Occur	A18SW (N)	388	1	383800 397650
1	**Discharge Consents** Operator: United Utilities Water Limited Property Type: STORM TANK/CSO ON SEWERAGE NETWORK (WATER COMPANY) Location: Newcastle St/Chester St, Manchester, Greater Manchester Authority: Environment Agency, North West Region Catchment Area: Not Given Reference: 01MAN0361 Permit Version: 1 Effective Date: 1st January 1995 Issued Date: Not Supplied Revocation Date: Not Supplied Discharge Type: Public Sewage: Storm Sewage Overflow Discharge Environment: Unknown Receiving Water: Not Supplied **Status: Post National Rivers Authority Legislation where issue date > 31/08/1989** Positional Accuracy: Located by supplier to within 100m	A13NW (W)	83	2	383780 397260

Map ID	Details	Quadrant Reference (Compass Direction)	Estimated Distance From Site	Contact	NGR
2	**Discharge Consents** Operator: United Utilities Water Limited Property Type: WWTW/SEWAGE TREATMENT WORKS (WATER COMPANY) Location: Lower Cambridge St, Manchester, Greater Manchester Authority: Environment Agency, North West Region Catchment Area: Not Given Reference: 01MAN0285 Permit Version: 1 Effective Date: 1st January 1995 Issued Date: Not Supplied Revocation Date: 15th November 1999 Discharge Type: Public Sewage: Storm Sewage Overflow Discharge Environment: Freshwater Stream/River Receiving Water: River Medlock **Status: Consent revoked or revised: New Consent issued (Section 37(1))** Positional Accuracy: Located by supplier to within 100m	A13NW (NW)	139	2	383830 397395
2	**Discharge Consents** Operator: United Utilities Water Limited Property Type: STORM TANK/CSO ON SEWERAGE NETWORK (WATER COMPANY) Location: Cambridge Street Cso 282d9 1 Cambridge Street, ., Manchester, Greater Manchester, M1 5bw Authority: Environment Agency, North West Region Catchment Area: Not Supplied Reference: 016982721 Permit Version: 3 Effective Date: 11th April 2018 Issued Date: 11th April 2018 Revocation Date: Not Supplied Discharge Type: Public Sewage: Storm Sewage Overflow Discharge Environment: Freshwater Stream/River Receiving Water: River Medlock **Status: Varied under EPR 2010** Positional Accuracy: Located by supplier to within 10m	A13NW (NW)	143	2	383830 397400
2	**Discharge Consents** Operator: United Utilities Water Limited Property Type: STORM TANK/CSO ON SEWERAGE NETWORK (WATER COMPANY) Location: Wilmott St At River St, Manchester, Greater Manchester Authority: Environment Agency, North West Region Catchment Area: Not Given Reference: 01MAN0184 Permit Version: 1 Effective Date: 1st January 1995 Issued Date: Not Supplied Revocation Date: 18th October 1999 Discharge Type: Public Sewage: Storm Sewage Overflow Discharge Environment: Freshwater Stream/River Receiving Water: River Medlock **Status: Post National Rivers Authority Legislation where issue date > 31/08/1989** Positional Accuracy: Located by supplier to within 10m	A13NW (NW)	143	2	383830 397400
2	**Discharge Consents** Operator: United Utilities Water Limited Property Type: WWTW/SEWAGE TREATMENT WORKS (WATER COMPANY) Location: Lower Cambridge St, Manchester, Greater Manchester Authority: Environment Agency, North West Region Catchment Area: Not Supplied Reference: 016982721 Permit Version: 1 Effective Date: 30th September 1994 Issued Date: Not Supplied Revocation Date: 14th November 1999 Discharge Type: Public Sewage: Storm Sewage Overflow Discharge Environment: Freshwater Stream/River Receiving Water: River Medlock **Status: New Consent (Water Resources Act 1991, Section 88 & Schedule 10 as amended by Environment Act 1995)** Positional Accuracy: Manually corrected supplier location	A13NW (NW)	143	2	383830 397400

Map ID	Details	Quadrant Reference (Compass Direction)	Estimated Distance From Site	Contact	NGR
2	**Discharge Consents** Operator: United Utilities Water Plc (?) Property Type: STORM TANK/CSO ON SEWERAGE NETWORK (WATER COMPANY) Location: Cambridge Street Cso 282d9 1 Cambridge Street, ., Manchester, Greater Manchester, M1 5bw Authority: Environment Agency, North West Region Catchment Area: Not Given Reference: 016982721 Permit Version: 2 Effective Date: 15th November 1999 Issued Date: Not Supplied Revocation Date: 10th April 2018 Discharge Type: Public Sewage: Storm Sewage Overflow Discharge Environment: Freshwater Stream/River Receiving Water: River Medlock **Status: Modified (Water Resources Act 1991, Schedule 10 as amended by Environment Act 1995)** Positional Accuracy: Located by supplier to within 100m	A13NW (N)	144	2	383850 397410
3	**Discharge Consents** Operator: Swinton Insurance Property Type: WWTW (NOT WATER CO) (NOT STP AT A PRIVATE PREMISES) Location: Car Pk, Malborough St, Manchester, Greater Manchester Authority: Environment Agency, North West Region Catchment Area: Not Given Reference: 016991176 Permit Version: 1 Effective Date: 8th September 1987 Issued Date: Not Supplied Revocation Date: 1st July 1991 Discharge Type: Discharge Of Other Matter-Surface Water Discharge Environment: Freshwater Stream/River Receiving Water: River Medlock **Status: Lapsed (under Environment Act 1995, Schedule 23)** Positional Accuracy: Manually corrected supplier location	A13NE (NE)	159	2	384000 397400
4	**Discharge Consents** Operator: Manchester Metropolitan University Property Type: EDUCATION/NURSERY/SCHOOL/COLLEGE/UNI/TRAINING VENUE Location: Gshp At Manchester Metropolitan Uni Manchester Metropolitan Uni, Lower Chatham Street, ., Manchester, M15 6bh Authority: Environment Agency, North West Region Catchment Area: Medlock Reference: Eprdp3526gn Permit Version: 1 Effective Date: 1st April 2011 Issued Date: 23rd August 2010 Revocation Date: Not Supplied Discharge Type: Trade Discharges - Cooling Water Discharge Environment: Into Land Receiving Water: Groundwaters **Status: New issued under EPR 2010** Positional Accuracy: Located by supplier to within 10m	A13SE (SE)	180	2	384096 397114
4	**Discharge Consents** Operator: Manchester Metropolitan University Property Type: EDUCATION/NURSERY/SCHOOL/COLLEGE/UNI/TRAINING VENUE Location: Gshp At Manchester Metropolitan Uni Manchester Metropolitan Uni, Lower Chatham Street, ., Manchester, M15 6bh Authority: Environment Agency, North West Region Catchment Area: Medlock Reference: Eprdp3526gn Permit Version: 1 Effective Date: 1st April 2011 Issued Date: 23rd August 2010 Revocation Date: Not Supplied Discharge Type: Trade Discharges - Cooling Water Discharge Environment: Into Land Receiving Water: Groundwaters **Status: New issued under EPR 2010** Positional Accuracy: Located by supplier to within 10m	A13SE (SE)	196	2	384083 397072

Map ID	Details	Quadrant Reference (Compass Direction)	Estimated Distance From Site	Contact	NGR
5	**Discharge Consents** Operator: United Utilities Water Limited Property Type: STORM TANK/CSO ON SEWERAGE NETWORK (WATER COMPANY) Location: Lower Ormomd St/Hulme St, Manchester, Greater Manchester Authority: Environment Agency, North West Region Catchment Area: Not Given Reference: 01MAN0282 Permit Version: 1 Effective Date: 1st January 1995 Issued Date: Not Supplied Revocation Date: Not Supplied Discharge Type: Public Sewage: Storm Sewage Overflow Discharge Environment: Freshwater Stream/River Receiving Water: River Medlock **Status: Post National Rivers Authority Legislation where issue date > 31/08/1989** Positional Accuracy: Located by supplier to within 100m	A13NE (NE)	188	2	384070 397360
5	**Discharge Consents** Operator: United Utilities Water Plc (?) Property Type: STORM TANK/CSO ON SEWERAGE NETWORK (WATER COMPANY) Location: Chester Street Cso, Gaythorn, Manchester, Greater Manchester Authority: Environment Agency, North West Region Catchment Area: Not Given Reference: 016983278 Permit Version: 1 Effective Date: 1st December 1999 Issued Date: 19th February 1999 Revocation Date: Not Supplied Discharge Type: Public Sewage: Storm Sewage Overflow Discharge Environment: Freshwater Stream/River Receiving Water: The River Medlock **Status: New Consent (Water Resources Act 1991, Section 88 & Schedule 10 as amended by Environment Act 1995)** Positional Accuracy: Located by supplier to within 10m	A13NE (NE)	192	2	384080 397350
6	**Discharge Consents** Operator: United Utilities Water Limited Property Type: STORM TANK/CSO ON SEWERAGE NETWORK (WATER COMPANY) Location: Great Bridgewater St, Opposite Chepstow Street, Manchester, Greater Manchester Authority: Environment Agency, North West Region Catchment Area: Not Given Reference: 016982707 Permit Version: 1 Effective Date: 30th September 1994 Issued Date: Not Supplied Revocation Date: Not Supplied Discharge Type: Public Sewage: Storm Sewage Overflow Discharge Environment: Freshwater Stream/River Receiving Water: River Medlock **Status: Post National Rivers Authority Legislation where issue date > 31/08/1989** Positional Accuracy: Located by supplier to within 100m	A13NW (N)	201	2	383810 397455
6	**Discharge Consents** Operator: United Utilities Water Limited Property Type: STORM TANK/CSO ON SEWERAGE NETWORK (WATER COMPANY) Location: Great Bridgewater St, Opposite Chepstow Street, Manchester, Greater Manchester Authority: Environment Agency, North West Region Catchment Area: Not Given Reference: 01MAN0252 Permit Version: 1 Effective Date: 1st January 1995 Issued Date: Not Supplied Revocation Date: 1st January 1995 Discharge Type: Public Sewage: Storm Sewage Overflow Discharge Environment: Freshwater Stream/River Receiving Water: River Medlock **Status: Consent revoked or revised: New Consent issued (Section 37(1))** Positional Accuracy: Located by supplier to within 100m	A13NW (N)	206	2	383810 397460

Map ID	Details	Quadrant Reference (Compass Direction)	Estimated Distance From Site	Contact	NGR
7	**Discharge Consents** Operator: United Utilities Water Limited Property Type: STORM TANK/CSO ON SEWERAGE NETWORK (WATER COMPANY) Location: Albion Street/Hewitt St, Manchester, Greater Manchester Authority: Environment Agency, North West Region Catchment Area: Not Given Reference: 016982706 Permit Version: 1 Effective Date: 30th September 1994 Issued Date: Not Supplied Revocation Date: Not Supplied Discharge Type: Public Sewage: Storm Sewage Overflow Discharge Environment: Freshwater Stream/River Receiving Water: River Medlock **Status: Post National Rivers Authority Legislation where issue date > 31/08/1989** Positional Accuracy: Located by supplier to within 100m	A13NW (NW)	266	2	383700 397465
7	**Discharge Consents** Operator: United Utilities Water Limited Property Type: STORM TANK/CSO ON SEWERAGE NETWORK (WATER COMPANY) Location: Albion Street/Hewitt St, Manchester, Greater Manchester Authority: Environment Agency, North West Region Catchment Area: Not Given Reference: 01MAN0251 Permit Version: 1 Effective Date: 1st January 1995 Issued Date: Not Supplied Revocation Date: 1st January 1995 Discharge Type: Public Sewage: Storm Sewage Overflow Discharge Environment: Freshwater Stream/River Receiving Water: River Medlock **Status: Consent revoked or revised: New Consent issued (Section 37(1))** Positional Accuracy: Located by supplier to within 100m	A13NW (NW)	270	2	383700 397470
8	**Discharge Consents** Operator: United Utilities Water Limited Property Type: WWTW/SEWAGE TREATMENT WORKS (WATER COMPANY) Location: Oxford Rd, Manchester, Greater Manchester Authority: Environment Agency, North West Region Catchment Area: Not Given Reference: 01MAN0342 Permit Version: 1 Effective Date: 1st January 1995 Issued Date: Not Supplied Revocation Date: 19th December 1999 Discharge Type: Public Sewage: Storm Sewage Overflow Discharge Environment: Unknown Receiving Water: Not Supplied **Status: Post National Rivers Authority Legislation where issue date > 31/08/1989** Positional Accuracy: Located by supplier to within 100m	A13NE (NE)	298	2	384150 397440
8	**Discharge Consents** Operator: United Utilities Water Limited Property Type: WWTW/SEWAGE TREATMENT WORKS (WATER COMPANY) Location: Oxford Rd, Manchester, Greater Manchester Authority: Environment Agency, North West Region Catchment Area: Not Given Reference: 016982631 Permit Version: 1 Effective Date: 30th September 1994 Issued Date: Not Supplied Revocation Date: 19th December 1999 Discharge Type: Public Sewage: Storm Sewage Overflow Discharge Environment: Freshwater Stream/River Receiving Water: River Medlock **Status: Revoked (Water Resources Act 1991, Section 88 & Schedule 10 as amended by Environment Act 1995)** Positional Accuracy: Manually corrected supplier location	A13NE (NE)	298	2	384150 397440

Map ID	Details	Quadrant Reference (Compass Direction)	Estimated Distance From Site	Contact	NGR
9	**Discharge Consents** Operator: United Utilities Water Limited Property Type: STORM TANK/CSO ON SEWERAGE NETWORK (WATER COMPANY) Location: Oxford Road/Grosvenor Street Cso Oxford Road, ., Manchester, Greater Manchester, M1 7dz Authority: Environment Agency, North West Region Catchment Area: Not Supplied Reference: 01man0189 Permit Version: 3 Effective Date: 5th February 2016 Issued Date: 5th February 2016 Revocation Date: Not Supplied Discharge Type: Public Sewage: Storm Sewage Overflow Discharge Environment: Freshwater Stream/River Receiving Water: River Medlock **Status: Varied under EPR 2010** Positional Accuracy: Located by supplier to within 10m	A13NE (NE)	310	2	384150 397460
9	**Discharge Consents** Operator: United Utilities Water Limited Property Type: STORM TANK/CSO ON SEWERAGE NETWORK (WATER COMPANY) Location: Oxford Road/Grosvenor Street Cso Oxford Road, ., Manchester, Greater Manchester, M1 7dz Authority: Environment Agency, North West Region Catchment Area: Not Supplied Reference: 01man0189 Permit Version: 2 Effective Date: 3rd September 2010 Issued Date: 3rd September 2010 Revocation Date: 4th February 2016 Discharge Type: Public Sewage: Storm Sewage Overflow Discharge Environment: Freshwater Stream/River Receiving Water: River Medlock **Status: Varied under EPR 2010** Positional Accuracy: Located by supplier to within 10m	A13NE (NE)	310	2	384150 397460
9	**Discharge Consents** Operator: United Utilities Water Limited Property Type: WWTW/SEWAGE TREATMENT WORKS (WATER COMPANY) Location: Oxford/New Wakefild St, Manchester, Greater Manchester Authority: Environment Agency, North West Region Catchment Area: Not Given Reference: 01man0165 Permit Version: 1 Effective Date: 1st January 1995 Issued Date: Not Supplied Revocation Date: 31st March 1998 Discharge Type: Public Sewage: Storm Sewage Overflow Discharge Environment: Freshwater Stream/River Receiving Water: River Medlock **Status: Authorisation revoked** Positional Accuracy: Located by supplier to within 10m	A13NE (NE)	310	2	384150 397460
9	**Discharge Consents** Operator: United Utilities Water Limited Property Type: STORM TANK/CSO ON SEWERAGE NETWORK (WATER COMPANY) Location: Oxford Road/Grosvenor Street Cso Oxford Road, ., Manchester, Greater Manchester, M1 7dz Authority: Environment Agency, North West Region Catchment Area: Not Given Reference: 01MAN0189 Permit Version: 1 Effective Date: 1st January 1995 Issued Date: Not Supplied Revocation Date: 2nd September 2010 Discharge Type: Public Sewage: Storm Sewage Overflow Discharge Environment: Freshwater Stream/River Receiving Water: River Medlock **Status: Post National Rivers Authority Legislation where issue date > 31/08/1989** Positional Accuracy: Located by supplier to within 10m	A13NE (NE)	310	2	384150 397460

Map ID	Details	Quadrant Reference (Compass Direction)	Estimated Distance From Site	Contact	NGR
9	**Discharge Consents** Operator: United Utilities Water Limited Property Type: STORM TANK/CSO ON SEWERAGE NETWORK (WATER COMPANY) Location: Mallard St Off Charles St, Manchester, Greater Manchester Authority: Environment Agency, North West Region Catchment Area: Not Given Reference: 016982736 Permit Version: 1 Effective Date: 30th September 1994 Issued Date: Not Supplied Revocation Date: Not Supplied Discharge Type: Public Sewage: Storm Sewage Overflow Discharge Environment: Freshwater Stream/River Receiving Water: River Medlock **Status: Post National Rivers Authority Legislation where issue date > 31/08/1989** Positional Accuracy: Located by supplier to within 10m	A13NE (NE)	350	2	384170 397500
9	**Discharge Consents** Operator: United Utilities Water Limited Property Type: WWTW/SEWAGE TREATMENT WORKS (WATER COMPANY) Location: Medlock St(Off Charles St), Manchester, Greater Manchester Authority: Environment Agency, North West Region Catchment Area: Not Given Reference: 01MAN0343 Permit Version: 1 Effective Date: 1st January 1995 Issued Date: Not Supplied Revocation Date: 1st January 1995 Discharge Type: Public Sewage: Storm Sewage Overflow Discharge Environment: Unknown Receiving Water: Not Supplied **Status: Consent revoked or revised: New Consent issued (Section 37(1))** Positional Accuracy: Located by supplier to within 100m	A13NE (NE)	350	2	384170 397500
9	**Discharge Consents** Operator: United Utilities Water Limited Property Type: STORM TANK/CSO ON SEWERAGE NETWORK (WATER COMPANY) Location: York St/Charles St, Manchester, Greater Manchester Authority: Environment Agency, North West Region Catchment Area: Not Given Reference: 01MAN0281 Permit Version: 1 Effective Date: 1st January 1995 Issued Date: Not Supplied Revocation Date: Not Supplied Discharge Type: Public Sewage: Storm Sewage Overflow Discharge Environment: Freshwater Stream/River Receiving Water: River Medlock **Status: Post National Rivers Authority Legislation where issue date > 31/08/1989** Positional Accuracy: Located by supplier to within 100m	A13NE (NE)	358	2	384180 397500
10	**Discharge Consents** Operator: United Utilities Water Limited Property Type: STORM TANK/CSO ON SEWERAGE NETWORK (WATER COMPANY) Location: Hulme Walk, Manchester, Greater Manchester Authority: Environment Agency, North West Region Catchment Area: Not Given Reference: 01MAN0362 Permit Version: 1 Effective Date: 1st January 1995 Issued Date: Not Supplied Revocation Date: Not Supplied Discharge Type: Public Sewage: Storm Sewage Overflow Discharge Environment: Unknown Receiving Water: Not Supplied **Status: Post National Rivers Authority Legislation where issue date > 31/08/1989** Positional Accuracy: Located by supplier to within 100m	A8NW (S)	315	2	383870 396870

Map ID	Details	Quadrant Reference (Compass Direction)	Estimated Distance From Site	Contact	NGR
11	**Discharge Consents** Operator: United Utilities Water Limited Property Type: PUMPING STATION ON SEWERAGE NETWORK (WATER COMPANY) Location: Trumpet Street, Sso, Manchester, Greater Manchester Authority: Environment Agency, North West Region Catchment Area: Not Given Reference: 01man0168 Permit Version: 1 Effective Date: 15th September 1993 Issued Date: Not Supplied Revocation Date: 15th September 1993 Discharge Type: Sewage Discharges - Final/Treated Effluent - Water Company Discharge Environment: Freshwater Stream/River Receiving Water: River Tib Culvert-Medlock **Status: Authorisation revoked** Positional Accuracy: Located by supplier to within 100m	A13NW (NW)	327	2	383720 397550
12	**Discharge Consents** Operator: United Utilities Water Limited Property Type: STORM TANK/CSO ON SEWERAGE NETWORK (WATER COMPANY) Location: Great Bridgewater St, Opposite Chepstow Street, Manchester, Greater Manchester Authority: Environment Agency, North West Region Catchment Area: Not Given Reference: 01man0163 Permit Version: 1 Effective Date: 15th September 1993 Issued Date: Not Supplied Revocation Date: 15th September 1993 Discharge Type: Sewage Discharges - Final/Treated Effluent - Water Company Discharge Environment: Freshwater Stream/River Receiving Water: River Tib Culvert **Status: Authorisation revoked** Positional Accuracy: Located by supplier to within 100m	A18SW (N)	352	2	383790 397610
13	**Discharge Consents** Operator: United Utilities Water Limited Property Type: STORM TANK/CSO ON SEWERAGE NETWORK (WATER COMPANY) Location: Hulme Walk/Princess Rd, Manchester, Greater Manchester Authority: Environment Agency, North West Region Catchment Area: Not Given Reference: 01MAN0363 Permit Version: 1 Effective Date: 1st January 1995 Issued Date: Not Supplied Revocation Date: Not Supplied Discharge Type: Public Sewage: Storm Sewage Overflow Discharge Environment: Unknown Receiving Water: Not Supplied **Status: Post National Rivers Authority Legislation where issue date > 31/08/1989** Positional Accuracy: Located by supplier to within 100m	A8NW (S)	364	2	383780 396840
14	**Discharge Consents** Operator: United Utilities Water Limited Property Type: STORM TANK/CSO ON SEWERAGE NETWORK (WATER COMPANY) Location: Hulme Walk/Leaf Street, Manchester, Greater Manchester Authority: Environment Agency, North West Region Catchment Area: Not Given Reference: 01MAN0364 Permit Version: 1 Effective Date: 1st January 1995 Issued Date: Not Supplied Revocation Date: Not Supplied Discharge Type: Public Sewage: Storm Sewage Overflow Discharge Environment: Unknown Receiving Water: Not Supplied **Status: Post National Rivers Authority Legislation where issue date > 31/08/1989** Positional Accuracy: Located by supplier to within 100m	A8NW (SW)	428	2	383690 396810

Map ID	Details	Quadrant Reference (Compass Direction)	Estimated Distance From Site	Contact	NGR
15	**Discharge Consents** Operator: Fq Developments Limited Property Type: CONSTRUCTION OF BUILDINGS Location: Owen Street, ., ., Manchester, M15 4pz Authority: Environment Agency, North West Region Catchment Area: Not Supplied Reference: Eprfb3091rh Permit Version: 1 Effective Date: 4th October 2016 Issued Date: 4th October 2016 Revocation Date: 2nd July 2018 Discharge Type: Trade Effluent Discharge-Site Drainage Discharge Environment: Freshwater Stream/River Receiving Water: The River Medlock **Status: Surrendered under EPR 2010** Positional Accuracy: Located by supplier to within 10m	A12NE (W)	449	2	383421 397334
16	**Discharge Consents** Operator: Factory Communications Ltd Property Type: DOMESTIC PROPERTY (MULTIPLE) (INCL FARM HOUSES) Location: 112-116 Princess Street, Manchester, Greater Manchester Authority: Environment Agency, North West Region Catchment Area: Not Given Reference: 016991403 Permit Version: 1 Effective Date: 24th April 1989 Issued Date: Not Supplied Revocation Date: 31st March 1992 Discharge Type: Discharge Of Other Matter-Surface Water Discharge Environment: Freshwater Stream/River Receiving Water: River Medlock **Status: Authorisation revoked** Positional Accuracy: Located by supplier to within 100m	A14NW (NE)	458	2	384300 397500
16	**Discharge Consents** Operator: Factory Communications Ltd Property Type: DOMESTIC PROPERTY (MULTIPLE) (INCL FARM HOUSES) Location: 112-116 Princess Street, Manchester, Greater Manchester Authority: Environment Agency, North West Region Catchment Area: Not Given Reference: 016991403 Permit Version: 2 Effective Date: 1st April 1992 Issued Date: Not Supplied Revocation Date: 10th February 1993 Discharge Type: Discharge Of Other Matter-Surface Water Discharge Environment: Freshwater Stream/River Receiving Water: River Medlock **Status: Authorisation revoked** Positional Accuracy: Located by supplier to within 100m	A14NW (NE)	458	2	384300 397500
16	**Discharge Consents** Operator: Factory Communications Ltd Property Type: DOMESTIC PROPERTY (MULTIPLE) (INCL FARM HOUSES) Location: 112-116 Princess Street, Manchester, Greater Manchester Authority: Environment Agency, North West Region Catchment Area: Not Supplied Reference: 016991403 Permit Version: 3 Effective Date: 11th February 1993 Issued Date: Not Supplied Revocation Date: 1st November 1994 Discharge Type: Discharge Of Other Matter-Surface Water Discharge Environment: Freshwater Stream/River Receiving Water: River Medlock **Status: Authorisation revoked** Positional Accuracy: Located by supplier to within 100m	A14NW (NE)	458	2	384300 397500

Map ID	Details	Quadrant Reference (Compass Direction)	Estimated Distance From Site	Contact	NGR
16	**Discharge Consents** Operator: United Utilities Water Limited Property Type: STORM TANK/CSO ON SEWERAGE NETWORK (WATER COMPANY) Location: Charles Street Cso 7 Charles Street, ., ., Manchester, M1 7en Authority: Environment Agency, North West Region Catchment Area: Not Supplied Reference: 01man0183 Permit Version: 3 Effective Date: 1st April 2018 Issued Date: 19th March 2018 Revocation Date: Not Supplied Discharge Type: Public Sewage: Storm Sewage Overflow Discharge Environment: Freshwater Stream/River Receiving Water: River Medlock **Status: Varied under EPR 2010** Positional Accuracy: Located by supplier to within 10m	A14NW (NE)	475	2	384320 397500
16	**Discharge Consents** Operator: United Utilities Water Limited Property Type: STORM TANK/CSO ON SEWERAGE NETWORK (WATER COMPANY) Location: Charles Street Cso 7 Charles Street, ., ., Manchester, M1 7en Authority: Environment Agency, North West Region Catchment Area: Not Supplied Reference: 01man0183 Permit Version: 2 Effective Date: 3rd September 2010 Issued Date: 3rd September 2010 Revocation Date: 31st March 2018 Discharge Type: Public Sewage: Storm Sewage Overflow Discharge Environment: Freshwater Stream/River Receiving Water: River Medlock **Status: Varied under EPR 2010** Positional Accuracy: Located by supplier to within 10m	A14NW (NE)	475	2	384320 397500
16	**Discharge Consents** Operator: United Utilities Water Limited Property Type: STORM TANK/CSO ON SEWERAGE NETWORK (WATER COMPANY) Location: Charles Street Cso 7 Charles Street, ., ., Manchester, M1 7en Authority: Environment Agency, North West Region Catchment Area: Not Given Reference: 01MAN0183 Permit Version: 1 Effective Date: 1st January 1995 Issued Date: Not Supplied Revocation Date: 2nd September 2010 Discharge Type: Public Sewage: Storm Sewage Overflow Discharge Environment: Freshwater Stream/River Receiving Water: River Medlock **Status: Post National Rivers Authority Legislation where issue date > 31/08/1989** Positional Accuracy: Located by supplier to within 100m	A14NW (NE)	475	2	384320 397500
16	**Discharge Consents** Operator: United Utilities Water Limited Property Type: STORM TANK/CSO ON SEWERAGE NETWORK (WATER COMPANY) Location: Charles St Princess St Cso 28116 106 Princess Street, ., ., Manchester, M1 6ng Authority: Environment Agency, North West Region Catchment Area: Not Supplied Reference: 01man0166 Permit Version: 2 Effective Date: 3rd September 2010 Issued Date: 3rd September 2010 Revocation Date: 31st March 2018 Discharge Type: Public Sewage: Storm Sewage Overflow Discharge Environment: Freshwater Stream/River Receiving Water: River Medlock **Status: Varied under EPR 2010** Positional Accuracy: Located by supplier to within 10m	A14NW (NE)	488	2	384330 397510

Map ID	Details	Quadrant Reference (Compass Direction)	Estimated Distance From Site	Contact	NGR
16	**Discharge Consents** Operator: United Utilities Water Limited Property Type: STORM TANK/CSO ON SEWERAGE NETWORK (WATER COMPANY) Location: Charles St Princess St Cso 28116 106 Princess Street, ., ., Manchester, M1 6ng Authority: Environment Agency, North West Region Catchment Area: Not Given Reference: 01MAN0166 Permit Version: 1 Effective Date: 1st January 1995 Issued Date: Not Supplied Revocation Date: 2nd September 2010 Discharge Type: Public Sewage: Storm Sewage Overflow Discharge Environment: Freshwater Stream/River Receiving Water: River Medlock **Status:** **Post National Rivers Authority Legislation where issue date > 31/08/1989** Positional Accuracy: Located by supplier to within 100m	A14NW (NE)	488	2	384330 397510
16	**Discharge Consents** Operator: United Utilities Water Limited Property Type: STORM TANK/CSO ON SEWERAGE NETWORK (WATER COMPANY) Location: Whitworth St/Sackville St, Manchester, Greater Manchester Authority: Environment Agency, North West Region Catchment Area: Not Given Reference: 01MAN0253 Permit Version: 1 Effective Date: 1st January 1995 Issued Date: Not Supplied Revocation Date: 1st January 2017 Discharge Type: Public Sewage: Storm Sewage Overflow Discharge Environment: Freshwater Stream/River Receiving Water: River Medlock **Status:** **Authorisation revoked** Positional Accuracy: Located by supplier to within 10m	A14NW (NE)	488	2	384330 397510
16	**Discharge Consents** Operator: United Utilities Water Limited Property Type: STORM TANK/CSO ON SEWERAGE NETWORK (WATER COMPANY) Location: Charles St Princess St Cso 28116 106 Princess Street, ., ., Manchester, M1 6ng Authority: Environment Agency, North West Region Catchment Area: Not Supplied Reference: 01man0166 Permit Version: 3 Effective Date: 1st April 2018 Issued Date: 21st March 2018 Revocation Date: Not Supplied Discharge Type: Public Sewage: Storm Sewage Overflow Discharge Environment: Freshwater Stream/River Receiving Water: River Medlock **Status:** **Varied under EPR 2010** Positional Accuracy: Located by supplier to within 10m	A14NW (NE)	490	2	384330 397513
16	**Discharge Consents** Operator: United Utilities Water Limited Property Type: STORM TANK/CSO ON SEWERAGE NETWORK (WATER COMPANY) Location: Princess St/Granby Row Cs, Manchester, Greater Manchester Authority: Environment Agency, North West Region Catchment Area: Upper Mersey Reference: 016982956 Permit Version: 1 Effective Date: 23rd June 1995 Issued Date: Not Supplied Revocation Date: 31st March 1998 Discharge Type: Public Sewage: Storm Sewage Overflow Discharge Environment: Freshwater Stream/River Receiving Water: River Medlock **Status:** **Consent revoked: Discharge ceased (Water Resources Act 1991, Schedule 10 & 6)** Positional Accuracy: Located by supplier to within 100m	A14NW (NE)	494	2	384330 397520

Map ID	Details	Quadrant Reference (Compass Direction)	Estimated Distance From Site	Contact	NGR
16	**Discharge Consents** Operator: United Utilities Water Limited Property Type: STORM TANK/CSO ON SEWERAGE NETWORK (WATER COMPANY) Location: Princess St/Whitworth St Cso, Manchester, Greater Manchester Authority: Environment Agency, North West Region Catchment Area: Not Given Reference: 016982950 Permit Version: 1 Effective Date: 23rd June 1995 Issued Date: Not Supplied Revocation Date: Not Supplied Discharge Type: Public Sewage: Storm Sewage Overflow Discharge Environment: Freshwater Stream/River Receiving Water: River Medlock **Status: Post National Rivers Authority Legislation where issue date > 31/08/1989** Positional Accuracy: Located by supplier to within 10m	A14NW (NE)	494	2	384330 397520
17	**Discharge Consents** Operator: British Broadcasting Corporation Property Type: LAND TRANSPORT + VIA PIPELINES/FREIGHT Location: Bbc Vehicle Maintenance Base Swo, Pritchard Street, Manchester, Greater Manchester Authority: Environment Agency, North West Region Catchment Area: Not Given Reference: 016991346 Permit Version: 1 Effective Date: 22nd September 1994 Issued Date: Not Supplied Revocation Date: 22nd September 1994 Discharge Type: Discharge Of Other Matter-Surface Water Discharge Environment: Freshwater Stream/River Receiving Water: River Medlock **Status: Authorisation revoked** Positional Accuracy: Located by supplier to within 100m	A14NW (E)	497	2	384400 397400
18	**Discharge Consents** Operator: United Utilities Water Limited Property Type: STORM TANK/CSO ON SEWERAGE NETWORK (WATER COMPANY) Location: Deansgate, L. Peter St, Manchester, Greater Manchester Authority: Environment Agency, North West Region Catchment Area: Not Supplied Reference: 01man0157 Permit Version: 2 Effective Date: 3rd September 2010 Issued Date: 3rd September 2010 Revocation Date: 18th July 2014 Discharge Type: Public Sewage: Storm Sewage Overflow Discharge Environment: Freshwater Stream/River Receiving Water: Tunnel To Medlock **Status: Surrendered under EPR 2010** Positional Accuracy: Located by supplier to within 10m	A12NE (W)	531	2	383370 397450
18	**Discharge Consents** Operator: United Utilities Water Limited Property Type: STORM TANK/CSO ON SEWERAGE NETWORK (WATER COMPANY) Location: Deansgate, L. Peter St, Manchester, Greater Manchester Authority: Environment Agency, North West Region Catchment Area: Not Given Reference: 01MAN0157 Permit Version: 1 Effective Date: 1st January 1995 Issued Date: Not Supplied Revocation Date: 2nd September 2010 Discharge Type: Public Sewage: Storm Sewage Overflow Discharge Environment: Into And/Or Watercourse Receiving Water: Tunnel To Medlock **Status: Post National Rivers Authority Legislation where issue date > 31/08/1989** Positional Accuracy: Located by supplier to within 100m	A12NE (W)	531	2	383370 397450

Map ID	Details	Quadrant Reference (Compass Direction)	Estimated Distance From Site	Contact	NGR
18	**Discharge Consents** Operator: United Utilities Water Limited Property Type: STORM TANK/CSO ON SEWERAGE NETWORK (WATER COMPANY) Location: Chester Rd At Owen St, Manchester, Greater Manchester Authority: Environment Agency, North West Region Catchment Area: Not Given Reference: 016982719 Permit Version: 2 Effective Date: 1st December 1999 Issued Date: Not Supplied Revocation Date: Not Supplied Discharge Type: Public Sewage: Storm Sewage Overflow Discharge Environment: Freshwater Stream/River Receiving Water: River Medlock **Status: Modified (Water Resources Act 1991, Schedule 10 as amended by Environment Act 1995)** Positional Accuracy: Located by supplier to within 100m	A12NE (W)	532	2	383360 397425
18	**Discharge Consents** Operator: United Utilities Water Limited Property Type: STORM TANK/CSO ON SEWERAGE NETWORK (WATER COMPANY) Location: Chester Rd At Owen St, Manchester, Greater Manchester Authority: Environment Agency, North West Region Catchment Area: Not Given Reference: 01MAN0276 Permit Version: 1 Effective Date: 1st January 1995 Issued Date: Not Supplied Revocation Date: 1st December 1999 Discharge Type: Public Sewage: Storm Sewage Overflow Discharge Environment: Freshwater Stream/River Receiving Water: River Medlock **Status: Consent revoked or revised: New Consent issued (Section 37(1))** Positional Accuracy: Located by supplier to within 100m	A12NE (W)	533	2	383360 397430
18	**Discharge Consents** Operator: United Utilities Water Limited Property Type: STORM TANK/CSO ON SEWERAGE NETWORK (WATER COMPANY) Location: Chester Rd At Owen St, Manchester, Greater Manchester Authority: Environment Agency, North West Region Catchment Area: Not Supplied Reference: 016982719 Permit Version: 1 Effective Date: 30th September 1994 Issued Date: Not Supplied Revocation Date: 30th November 1999 Discharge Type: Public Sewage: Storm Sewage Overflow Discharge Environment: Freshwater Stream/River Receiving Water: River Medlock **Status: New Consent (Water Resources Act 1991, Section 88 & Schedule 10 as amended by Environment Act 1995)** Positional Accuracy: Manually corrected supplier location	A12NE (W)	533	2	383360 397430
19	**Discharge Consents** Operator: Factory Communications Ltd Property Type: DOMESTIC PROPERTY (MULTIPLE) (INCL FARM HOUSES) Location: 112-116 Princess Street, Manchester, Greater Manchester Authority: Environment Agency, North West Region Catchment Area: Not Supplied Reference: 016991403 Permit Version: 1 Effective Date: 24th April 1989 Issued Date: Not Supplied Revocation Date: 31st March 1992 Discharge Type: Discharge Of Other Matter-Surface Water Discharge Environment: Freshwater Stream/River Receiving Water: River Medlock **Status: Authorisation revoked** Positional Accuracy: Located by supplier to within 100m	A14NW (NE)	543	2	384400 397500

Map ID	Details	Quadrant Reference (Compass Direction)	Estimated Distance From Site	Contact	NGR
19	**Discharge Consents** Operator: Factory Communications Ltd Property Type: DOMESTIC PROPERTY (MULTIPLE) (INCL FARM HOUSES) Location: 112-116 Princess Street, Manchester, Greater Manchester Authority: Environment Agency, North West Region Catchment Area: Not Supplied Reference: 016991403 Permit Version: 2 Effective Date: 1st April 1992 Issued Date: Not Supplied Revocation Date: 10th February 1993 Discharge Type: Discharge Of Other Matter-Surface Water Discharge Environment: Freshwater Stream/River Receiving Water: River Medlock **Status: Authorisation revoked** Positional Accuracy: Located by supplier to within 100m	A14NW (NE)	543	2	384400 397500
20	**Discharge Consents** Operator: United Utilities Water Limited Property Type: WWTW/SEWAGE TREATMENT WORKS (WATER COMPANY) Location: Brook St/Mount St, Manchester, Greater Manchester Authority: Environment Agency, North West Region Catchment Area: Not Given Reference: 016982723 Permit Version: 1 Effective Date: 28th November 1994 Issued Date: Not Supplied Revocation Date: 14th July 2000 Discharge Type: Public Sewage: Storm Sewage Overflow Discharge Environment: Freshwater Stream/River Receiving Water: River Medlock **Status: Revoked (Water Resources Act 1991, Section 88 & Schedule 10 as amended by Environment Act 1995)** Positional Accuracy: Manually corrected supplier location	A14NW (E)	555	2	384450 397430
21	**Discharge Consents** Operator: West Contracting Limited Property Type: Undefined Or Other Location: Gshp Serving Origin Development 56 Princess Street, Manchester, ., ., M1 6ja Authority: Environment Agency, North West Region Catchment Area: Not Supplied Reference: Npswqd004449 Permit Version: 3 Effective Date: 1st April 2013 Issued Date: 28th October 2011 Revocation Date: 3rd October 2014 Discharge Type: Trade Discharges - Cooling Water Discharge Environment: Underground Water Receiving Water: Groundwater **Status: Surrendered under EPR 2010** Positional Accuracy: Located by supplier to within 10m	A19SW (NE)	602	2	384291 397734
21	**Discharge Consents** Operator: West Contracting Limited Property Type: Undefined Or Other Location: Gshp Serving Origin Development 56 Princess Street, Manchester, ., ., M1 6ja Authority: Environment Agency, North West Region Catchment Area: Not Supplied Reference: Npswqd004449 Permit Version: 2 Effective Date: 16th April 2009 Issued Date: 16th April 2009 Revocation Date: 31st March 2013 Discharge Type: Trade Discharges - Cooling Water Discharge Environment: Underground Water Receiving Water: Groundwater **Status: New Consent (Water Resources Act 1991, Section 88 & Schedule 10 as amended by Environment Act 1995)** Positional Accuracy: Located by supplier to within 10m	A19SW (NE)	602	2	384291 397734

Map ID	Details	Quadrant Reference (Compass Direction)	Estimated Distance From Site	Contact	NGR
21	**Discharge Consents** Operator: West Contracting Limited Property Type: Undefined Or Other Location: Gshp Serving Origin Development 56 Princess Street, Manchester, ., ., M1 6ja Authority: Environment Agency, North West Region Catchment Area: Not Supplied Reference: Npswqd004449 Permit Version: 1 Effective Date: 1st April 2009 Issued Date: 5th March 2009 Revocation Date: 15th April 2009 Discharge Type: Trade Discharges - Cooling Water Discharge Environment: Underground Water Receiving Water: Groundwater **Status: New Consent (Water Resources Act 1991, Section 88 & Schedule 10 as amended by Environment Act 1995)** Positional Accuracy: Located by supplier to within 10m	A19SW (NE)	602	2	384291 397734
21	**Discharge Consents** Operator: West Contracting Limited Property Type: Undefined Or Other Location: Gshp Serving Origin Development 56 Princess Street, Manchester, ., ., M1 6ja Authority: Environment Agency, North West Region Catchment Area: Not Supplied Reference: Npswqd004449 Permit Version: 3 Effective Date: 1st April 2013 Issued Date: 28th October 2011 Revocation Date: 3rd October 2014 Discharge Type: Trade Discharges - Cooling Water Discharge Environment: Underground Water Receiving Water: Groundwater **Status: Surrendered under EPR 2010** Positional Accuracy: Located by supplier to within 10m	A19SW (NE)	621	2	384306 397746
21	**Discharge Consents** Operator: West Contracting Limited Property Type: Undefined Or Other Location: Gshp Serving Origin Development 56 Princess Street, Manchester, ., ., M1 6ja Authority: Environment Agency, North West Region Catchment Area: Not Supplied Reference: Npswqd004449 Permit Version: 2 Effective Date: 16th April 2009 Issued Date: 16th April 2009 Revocation Date: 31st March 2013 Discharge Type: Trade Discharges - Cooling Water Discharge Environment: Underground Water Receiving Water: Groundwater **Status: New Consent (Water Resources Act 1991, Section 88 & Schedule 10 as amended by Environment Act 1995)** Positional Accuracy: Located by supplier to within 10m	A19SW (NE)	621	2	384306 397746
21	**Discharge Consents** Operator: West Contracting Limited Property Type: Undefined Or Other Location: Gshp Serving Origin Development 56 Princess Street, Manchester, ., ., M1 6ja Authority: Environment Agency, North West Region Catchment Area: Not Supplied Reference: Npswqd004449 Permit Version: 1 Effective Date: 1st April 2009 Issued Date: 5th March 2009 Revocation Date: 15th April 2009 Discharge Type: Trade Discharges - Cooling Water Discharge Environment: Underground Water Receiving Water: Groundwater **Status: New Consent (Water Resources Act 1991, Section 88 & Schedule 10 as amended by Environment Act 1995)** Positional Accuracy: Located by supplier to within 10m	A19SW (NE)	621	2	384306 397746

Map ID	Details	Quadrant Reference (Compass Direction)	Estimated Distance From Site	Contact	NGR
22	**Discharge Consents** Operator: Manchester Metropolitan University Property Type: EDUCATION/NURSERY/SCHOOL/COLLEGE/UNI/TRAINING VENUE Location: Manchester Metropolitan University Birley Fields Campus, Hulme, Manchester, ., M15 6bh Authority: Environment Agency, North West Region Catchment Area: Not Supplied Reference: Eprub3936ax Permit Version: 1 Effective Date: 14th August 2013 Issued Date: 14th August 2013 Revocation Date: Not Supplied Discharge Type: Trade Discharges - Cooling Water Discharge Environment: Into Land Receiving Water: Groundwater Via A Borehole **Status: New issued under EPR 2010** Positional Accuracy: Located by supplier to within 10m	A8NW (S)	605	2	383779 396591
23	**Discharge Consents** Operator: Hanson Quarry Products Europe Limited Property Type: WWTW (NOT WATER CO) (NOT STP AT A PRIVATE PREMISES) Location: Potato Wharf, Off Liverpool Rd, Manchester, Greater Manchester, M3 4la Authority: Environment Agency, North West Region Catchment Area: Not Supplied Reference: 0175/5 Permit Version: 1 Effective Date: 20th January 1975 Issued Date: Not Supplied Revocation Date: 31st March 1991 Discharge Type: Sewage Discharges - Final/Treated Effluent - Not Water Company Discharge Environment: Freshwater Stream/River Receiving Water: Crowton Brook **Status: Authorisation revoked** Positional Accuracy: Located by supplier to within 100m	A12NE (NW)	615	2	383300 397500
23	**Discharge Consents** Operator: Hanson Quarry Products Europe Limited Property Type: WWTW (NOT WATER CO) (NOT STP AT A PRIVATE PREMISES) Location: Potato Wharf, Off Liverpool Rd, Manchester, Greater Manchester, M3 4la Authority: Environment Agency, North West Region Catchment Area: Not Supplied Reference: 0175/5 Permit Version: 2 Effective Date: 1st April 1991 Issued Date: Not Supplied Revocation Date: 31st December 1994 Discharge Type: Sewage Discharges - Final/Treated Effluent - Not Water Company Discharge Environment: Freshwater Stream/River Receiving Water: Crowton Brook **Status: Authorisation revoked** Positional Accuracy: Located by supplier to within 100m	A12NE (NW)	615	2	383300 397500
23	**Discharge Consents** Operator: Hanson Quarry Products Europe Limited Property Type: WWTW (NOT WATER CO) (NOT STP AT A PRIVATE PREMISES) Location: Potato Wharf, Off Liverpool Rd, Manchester, Greater Manchester, M3 4la Authority: Environment Agency, North West Region Catchment Area: Not Supplied Reference: 0175/5 Permit Version: 3 Effective Date: 1st January 1995 Issued Date: Not Supplied Revocation Date: 30th June 1995 Discharge Type: Sewage Discharges - Final/Treated Effluent - Not Water Company Discharge Environment: Freshwater Stream/River Receiving Water: Crowton Brook **Status: Authorisation revoked** Positional Accuracy: Located by supplier to within 100m	A12NE (NW)	615	2	383300 397500

Map ID	Details	Quadrant Reference (Compass Direction)	Estimated Distance From Site	Contact	NGR
23	**Discharge Consents** Operator: Hanson Quarry Products Europe Limited Property Type: WWTW (NOT WATER CO) (NOT STP AT A PRIVATE PREMISES) Location: Potato Wharf, Off Liverpool Rd, Manchester, Greater Manchester, M3 4la Authority: Environment Agency, North West Region Catchment Area: Not Supplied Reference: 0175/5 Permit Version: 4 Effective Date: 1st July 1995 Issued Date: Not Supplied Revocation Date: 8th March 2016 Discharge Type: Sewage Discharges - Final/Treated Effluent - Not Water Company Discharge Environment: Freshwater Stream/River Receiving Water: Crowton Brook **Status: Surrendered under EPR 2010** Positional Accuracy: Located by supplier to within 100m	A12NE (NW)	615	2	383300 397500
24	**Discharge Consents** Operator: United Utilities Water Limited Property Type: STORM TANK/CSO ON SEWERAGE NETWORK (WATER COMPANY) Location: Mount Street/Greek Street Cso Off Mancunian Way, ., Manchester, Greater Manchester, M1 7dn Authority: Environment Agency, North West Region Catchment Area: Not Supplied Reference: 01man0187 Permit Version: 2 Effective Date: 3rd September 2010 Issued Date: 3rd September 2010 Revocation Date: 4th February 2016 Discharge Type: Public Sewage: Storm Sewage Overflow Discharge Environment: Freshwater Stream/River Receiving Water: River Medlock **Status: Varied under EPR 2010** Positional Accuracy: Located by supplier to within 10m	A14NW (E)	616	2	384530 397390
24	**Discharge Consents** Operator: United Utilities Water Limited Property Type: STORM TANK/CSO ON SEWERAGE NETWORK (WATER COMPANY) Location: Mount Street/Greek Street Cso Off Mancunian Way, ., Manchester, Greater Manchester, M1 7dn Authority: Environment Agency, North West Region Catchment Area: Not Given Reference: 01MAN0187 Permit Version: 1 Effective Date: 1st January 1995 Issued Date: Not Supplied Revocation Date: 2nd September 2010 Discharge Type: Public Sewage: Storm Sewage Overflow Discharge Environment: Freshwater Stream/River Receiving Water: River Medlock **Status: Post National Rivers Authority Legislation where issue date > 31/08/1989** Positional Accuracy: Located by supplier to within 100m	A14NW (E)	616	2	384530 397390
24	**Discharge Consents** Operator: United Utilities Water Limited Property Type: STORM TANK/CSO ON SEWERAGE NETWORK (WATER COMPANY) Location: Mount Street/Greek Street Cso Off Mancunian Way, ., Manchester, Greater Manchester, M1 7dn Authority: Environment Agency, North West Region Catchment Area: Not Supplied Reference: 01man0187 Permit Version: 3 Effective Date: 5th February 2016 Issued Date: 5th February 2016 Revocation Date: Not Supplied Discharge Type: Public Sewage: Storm Sewage Overflow Discharge Environment: Freshwater Stream/River Receiving Water: River Medlock **Status: Varied under EPR 2010** Positional Accuracy: Located by supplier to within 10m	A14NW (E)	619	2	384541 397361

Map ID	Details	Quadrant Reference (Compass Direction)	Estimated Distance From Site	Contact	NGR
25	**Discharge Consents** Operator: United Utilities Water Limited Property Type: STORM TANK/CSO ON SEWERAGE NETWORK (WATER COMPANY) Location: Mount St/Rutland St, Manchester, Greater Manchester Authority: Environment Agency, North West Region Catchment Area: Not Given Reference: 01MAN0287 Permit Version: 1 Effective Date: 1st January 1995 Issued Date: Not Supplied Revocation Date: Not Supplied Discharge Type: Public Sewage: Storm Sewage Overflow Discharge Environment: Freshwater Stream/River Receiving Water: River Medlock **Status: Post National Rivers Authority Legislation where issue date > 31/08/1989** Positional Accuracy: Located by supplier to within 100m	A14NE (E)	679	2	384580 397440
26	**Discharge Consents** Operator: United Utilities Water Limited Property Type: STORM TANK/CSO ON SEWERAGE NETWORK (WATER COMPANY) Location: Chorlton Street Cso 281j2 Chorlton Street, ., Manchester, Greater Manchester, M1 3hw Authority: Environment Agency, North West Region Catchment Area: Not Supplied Reference: 01man0162 Permit Version: 4 Effective Date: 11th April 2018 Issued Date: 11th April 2018 Revocation Date: Not Supplied Discharge Type: Public Sewage: Storm Sewage Overflow Discharge Environment: Freshwater Stream/River Receiving Water: Shooters Brook Trib Rvr Medloc **Status: Varied under EPR 2010** Positional Accuracy: Located by supplier to within 10m	A19SW (NE)	813	2	384502 397823
26	**Discharge Consents** Operator: United Utilities Water Limited Property Type: STORM TANK/CSO ON SEWERAGE NETWORK (WATER COMPANY) Location: Chorlton Street Cso 281j2 Chorlton Street, ., Manchester, Greater Manchester, M1 3hw Authority: Environment Agency, North West Region Catchment Area: Not Supplied Reference: 01man0162 Permit Version: 3 Effective Date: 5th February 2016 Issued Date: 5th February 2016 Revocation Date: 10th April 2018 Discharge Type: Public Sewage: Storm Sewage Overflow Discharge Environment: Freshwater Stream/River Receiving Water: Dukes Tunnel **Status: Varied under EPR 2010** Positional Accuracy: Located by supplier to within 10m	A19SW (NE)	813	2	384502 397823
26	**Discharge Consents** Operator: United Utilities Water Limited Property Type: STORM TANK/CSO ON SEWERAGE NETWORK (WATER COMPANY) Location: Chorlton Street Cso 281j2 Chorlton Street, ., Manchester, Greater Manchester, M1 3hw Authority: Environment Agency, North West Region Catchment Area: Not Supplied Reference: 01man0162 Permit Version: 2 Effective Date: 3rd September 2010 Issued Date: 3rd September 2010 Revocation Date: 4th February 2016 Discharge Type: Public Sewage: Storm Sewage Overflow Discharge Environment: Freshwater Stream/River Receiving Water: Dukes Tunnel **Status: Varied under EPR 2010** Positional Accuracy: Located by supplier to within 10m	A19SW (NE)	817	2	384510 397820

Map ID	Details	Quadrant Reference (Compass Direction)	Estimated Distance From Site	Contact	NGR
26	**Discharge Consents** Operator: United Utilities Water Limited Property Type: STORM TANK/CSO ON SEWERAGE NETWORK (WATER COMPANY) Location: Chorlton Street Cso 281j2 Chorlton Street, ., Manchester, Greater Manchester, M1 3hw Authority: Environment Agency, North West Region Catchment Area: Not Given Reference: 01MAN0162 Permit Version: 1 Effective Date: 1st January 1995 Issued Date: Not Supplied Revocation Date: 2nd September 2010 Discharge Type: Public Sewage: Storm Sewage Overflow Discharge Environment: Into And/Or Watercourse Receiving Water: Dukes Tunnel **Status: Post National Rivers Authority Legislation where issue date > 31/08/1989** Positional Accuracy: Located by supplier to within 100m	A19SW (NE)	817	2	384510 397820
27	**Discharge Consents** Operator: United Utilities Water Limited Property Type: PUMPING STATION ON SEWERAGE NETWORK (WATER COMPANY) Location: Rice St Near Castle St, Manchester, Greater Manchester Authority: Environment Agency, North West Region Catchment Area: Not Given Reference: 01man0171 Permit Version: 1 Effective Date: 15th September 1993 Issued Date: Not Supplied Revocation Date: 15th September 1993 Discharge Type: Sewage Discharges - Final/Treated Effluent - Water Company Discharge Environment: Canal Receiving Water: Bridgewater Canal **Status: Authorisation revoked** Positional Accuracy: Located by supplier to within 100m	A17SW (NW)	861	2	383120 397690
28	**Discharge Consents** Operator: United Utilities Water Limited Property Type: STORM TANK/CSO ON SEWERAGE NETWORK (WATER COMPANY) Location: Minshull St/Whitworth St, Manchester, Greater Manchester Authority: Environment Agency, North West Region Catchment Area: Not Given Reference: 01MAN0355 Permit Version: 1 Effective Date: 1st January 1995 Issued Date: Not Supplied Revocation Date: 18th July 2014 Discharge Type: Public Sewage: Storm Sewage Overflow Discharge Environment: Unknown Receiving Water: Not Supplied **Status: Surrendered under EPR 2010** Positional Accuracy: Located by supplier to within 100m	A19SE (NE)	902	2	384580 397870
28	**Discharge Consents** Operator: United Utilities Water Limited Property Type: STORM TANK/CSO ON SEWERAGE NETWORK (WATER COMPANY) Location: Aytoun St, Manchester, Greater Manchester Authority: Environment Agency, North West Region Catchment Area: Not Given Reference: 016982630 Permit Version: 1 Effective Date: 30th September 1994 Issued Date: Not Supplied Revocation Date: Not Supplied Discharge Type: Public Sewage: Storm Sewage Overflow Discharge Environment: Freshwater Stream/River Receiving Water: Shooters Brook **Status: Post National Rivers Authority Legislation where issue date > 31/08/1989** Positional Accuracy: Located by supplier to within 100m	A19SE (NE)	906	2	384580 397875

Map ID	Details	Quadrant Reference (Compass Direction)	Estimated Distance From Site	Contact	NGR
28	**Discharge Consents** Operator: United Utilities Water Limited Property Type: STORM TANK/CSO ON SEWERAGE NETWORK (WATER COMPANY) Location: Aytoun St, Manchester, Greater Manchester Authority: Environment Agency, North West Region Catchment Area: Not Given Reference: 01MAN0318 Permit Version: 1 Effective Date: 1st January 1995 Issued Date: Not Supplied Revocation Date: 1st January 1995 Discharge Type: Public Sewage: Storm Sewage Overflow Discharge Environment: Freshwater Stream/River Receiving Water: Shooters Brook **Status: Consent revoked or revised: New Consent issued (Section 37(1))** Positional Accuracy: Located by supplier to within 100m	A19SE (NE)	909	2	384580 397880
29	**Discharge Consents** Operator: United Utilities Water Limited Property Type: STORM TANK/CSO ON SEWERAGE NETWORK (WATER COMPANY) Location: Mancunian Way Roundabout, Manchester, Greater Manchester Authority: Environment Agency, North West Region Catchment Area: Not Given Reference: 01MAN0368 Permit Version: 1 Effective Date: 1st January 1995 Issued Date: Not Supplied Revocation Date: Not Supplied Discharge Type: Public Sewage: Storm Sewage Overflow Discharge Environment: Unknown Receiving Water: Not Supplied **Status: Post National Rivers Authority Legislation where issue date > 31/08/1989** Positional Accuracy: Located by supplier to within 100m	A12NW (W)	903	2	382960 397280
30	**Discharge Consents** Operator: United Utilities Water Limited Property Type: WWTW/SEWAGE TREATMENT WORKS (WATER COMPANY) Location: The Eagle/William Kent Cres Cso, Hulme, Greater Manchester Authority: Environment Agency, North West Region Catchment Area: Not Given Reference: 01MAN0365 Permit Version: 1 Effective Date: 1st January 1995 Issued Date: Not Supplied Revocation Date: 30th March 2005 Discharge Type: Public Sewage: Storm Sewage Overflow Discharge Environment: Canal Receiving Water: Manchester Ship Canal **Status: Consent revoked or revised: New Consent issued (Section 37(1))** Positional Accuracy: Located by supplier to within 100m	A7NW (SW)	963	2	383110 396630
31	**Discharge Consents** Operator: Charles Topham (Developments) Ltd Property Type: DOMESTIC PROPERTY (MULTIPLE) (INCL FARM HOUSES) Location: Topham Res Development Swo, Liverpool Road/Potato Wharf, Castlefield, Greater Manchester Authority: Environment Agency, North West Region Catchment Area: Not Given Reference: 016991276 Permit Version: 1 Effective Date: 18th May 1988 Issued Date: Not Supplied Revocation Date: 1st July 1991 Discharge Type: Discharge Of Other Matter-Surface Water Discharge Environment: Canal Receiving Water: Bridgewater Canal **Status: Authorisation revoked** Positional Accuracy: Located by supplier to within 100m	A17SW (NW)	971	2	383000 397700

Map ID	Details	Quadrant Reference (Compass Direction)	Estimated Distance From Site	Contact	NGR
31	**Discharge Consents** Operator: Rmc Roadstone Ltd - North West Property Type: MAKING OF GLASS/CERAMICS/CEMENT/CUTTING STONE Location: Ready Mixed Concrete Depot, Liverpool Road, Greater Manchester Authority: Environment Agency, North West Region Catchment Area: Not Given Reference: 016990275 Permit Version: 1 Effective Date: 10th March 1977 Issued Date: Not Supplied Revocation Date: 31st August 1989 Discharge Type: Trade Discharge - Process Water Discharge Environment: Canal Receiving Water: Bridgewater Canal **Status: Authorisation revoked** Positional Accuracy: Located by supplier to within 100m	A17SW (NW)	986	2	383000 397730
32	**Discharge Consents** Operator: United Utilities Water Limited Property Type: STORM TANK/CSO ON SEWERAGE NETWORK (WATER COMPANY) Location: Aytoun St/Auburn St, Manchester, Greater Manchester Authority: Environment Agency, North West Region Catchment Area: Not Given Reference: 01MAN0370 Permit Version: 1 Effective Date: 1st January 1995 Issued Date: Not Supplied Revocation Date: 27th March 2015 Discharge Type: Public Sewage: Storm Sewage Overflow Discharge Environment: Unknown Receiving Water: Not Supplied **Status: Surrendered under EPR 2010** Positional Accuracy: Located by supplier to within 100m	A19NE (NE)	993	2	384580 398000
33	**Local Authority Pollution Prevention and Controls** Name: Dunlop LtdGrg Division Location: P O Box 151, MANCHESTER, Lancashire, M60 1PD Authority: Manchester City Council, Environmental Health Department Permit Reference: PPC/58/93 Dated: 2nd December 1993 Process Type: Local Authority Air Pollution Control Description: PG6/28 Rubber processes **Status: Authorisation revoked** Positional Accuracy: Manually positioned to the address or location	A13NW (N)	17	3	383890 397289
34	**Local Authority Pollution Prevention and Controls** Name: Jessop & Baird Ltd Location: Medlock House, Hulme Street, Hulme, MANCHESTER, Lancashire, M15 6AL Authority: Manchester City Council, Environmental Health Department Permit Reference: 41/93 Dated: 14th June 1993 Process Type: Local Authority Air Pollution Control Description: PG6/32 Adhesive coating **Status: Authorisation revoked** Positional Accuracy: Automatically positioned to the address	A13SW (SW)	97	3	383796 397169
35	**Local Authority Pollution Prevention and Controls** Name: The Laundry Shop (Manchester Ltd) Location: Unit 5 Peter House, Oxford Street, Manchester Authority: Manchester City Council, Environmental Health Department Permit Reference: PPC/DC/RM/01/09 Dated: 1st February 2007 Process Type: Local Authority Pollution Prevention and Control Description: PG6/46 Dry cleaning **Status: Authorisation revoked** Positional Accuracy: Located by supplier to within 10m	A18SE (N)	563	3	383915 397839
36	**Local Authority Pollution Prevention and Controls** Name: Tom Garner Motors Location: Chester Road, MANCHESTER, Lancashire, M15 4GA Authority: Manchester City Council, Environmental Health Department Permit Reference: 43/93 Dated: 21st June 1993 Process Type: Local Authority Air Pollution Control Description: PG6/34 Respraying of road vehicles **Status: Authorised** Positional Accuracy: Automatically positioned to the address	A12NE (W)	594	3	383280 397369

Map ID	Details	Quadrant Reference (Compass Direction)	Estimated Distance From Site	Contact	NGR
37	**Local Authority Pollution Prevention and Controls** Name: Johnson Cleaners Uk Ltd - Manchester Location: 59 Cross Street, Albert Square, Manchester Authority: Manchester City Council, Environmental Health Department Permit Reference: PPC/DC/RM/12/07 Dated: 1st February 2007 Process Type: Local Authority Pollution Prevention and Control Description: PG6/46 Dry cleaning **Status: Permitted** Positional Accuracy: Located by supplier to within 10m	A18NW (N)	925	3	383845 398199
	Nearest Surface Water Feature	A13NW (N)	139	-	383848 397404
38	**Pollution Incidents to Controlled Waters** Property Type: Road Location: Mancunian Way , HULME Authority: Environment Agency, North West Region Pollutant: Chemicals - Unknown Note: 20 Litres Of Chemical Irgasol In Drains Incident Date: 7th September 1998 Incident Reference: SO981631 Catchment Area: Manchester Ship Canal Receiving Water: Freshwater Stream/River Cause of Incident: Road Traffic Accident Incident Severity: Category 3 - Minor Incident Positional Accuracy: Located by supplier to within 100m	A12SE (W)	366	2	383500 397200
39	**Pollution Incidents to Controlled Waters** Property Type: Private Sewage (Non-PLC): Sewerage Systems Location: Greater Manchester Authority: Environment Agency, North West Region Pollutant: Crude Sewage Note: River Medlock; Crude Sewage Incident Date: 25th March 1996 Incident Reference: 96630555 Catchment Area: Medlock Receiving Water: Not Given Cause of Incident: Blocked Sewer Incident Severity: Category 3 - Minor Incident Positional Accuracy: Located by supplier to within 100m	A13NE (NE)	371	2	384200 397495
39	**Pollution Incidents to Controlled Waters** Property Type: Not Given Location: Greater Manchester Authority: Environment Agency, North West Region Pollutant: Unknown Note: None Affected; Diesel Spill Incident Date: 22nd August 1996 Incident Reference: 96631887 Catchment Area: Irwell Receiving Water: Not Given Cause of Incident: Accidental Spillage/Leakage Incident Severity: Category 3 - Minor Incident Positional Accuracy: Unknown	A13NE (NE)	374	2	384200 397500
40	**Pollution Incidents to Controlled Waters** Property Type: Not Given Location: Greater Manchester Authority: Environment Agency, North West Region Pollutant: Unknown Note: None Pollution Found Incident Date: 11th January 1996 Incident Reference: 96630052 Catchment Area: Medlock Receiving Water: Not Given Cause of Incident: Other Incident/Unknown Incident Severity: Category 3 - Minor Incident Positional Accuracy: Located by supplier to within 100m	A14NW (NE)	458	2	384300 397500
41	**Pollution Incidents to Controlled Waters** Property Type: Not Given Location: Moorefield Cres, LOWTON Authority: Environment Agency, North West Region Pollutant: Oils - Unknown Note: Stream Discoloured Incident Date: 30th May 1998 Incident Reference: SO980959 Catchment Area: Glaze Receiving Water: Freshwater Stream/River Cause of Incident: Unknown Incident Severity: Category 3 - Minor Incident Positional Accuracy: Located by supplier to within 100m	A12NE (W)	486	2	383400 397400

Map ID	Details	Quadrant Reference (Compass Direction)	Estimated Distance From Site	Contact	NGR
42	**Pollution Incidents to Controlled Waters** Property Type: Not Given Location: Location Description Not Available Authority: Environment Agency, North West Region Pollutant: Oils - Unknown Note: Not Supplied Incident Date: 8th July 1992 Incident Reference: 92611241 Catchment Area: Bridgewater Canal Receiving Water: Not Given Cause of Incident: Unknown Incident Severity: Category 3 - Minor Incident Positional Accuracy: Located by supplier to within 100m	A12NE (NW)	524	2	383400 397500
43	**Pollution Incidents to Controlled Waters** Property Type: Not Given Location: Location Description Not Available Authority: Environment Agency, North West Region Pollutant: Miscellaneous - Foam Note: River Medlock; Detergent Incident Date: 30th March 1995 Incident Reference: 95630655 Catchment Area: Medlock Receiving Water: Not Given Cause of Incident: Other Incident/Unknown Incident Severity: Category 3 - Minor Incident Positional Accuracy: Located by supplier to within 100m	A14NW (NE)	543	2	384400 397500
44	**Pollution Incidents to Controlled Waters** Property Type: Not Given Location: Location Description Not Available Authority: Environment Agency, North West Region Pollutant: Miscellaneous - Inert Suspended Solids Note: River Medlock; Cement Washings Incident Date: 21st February 1995 Incident Reference: 95650362 Catchment Area: Medlock Receiving Water: Not Given Cause of Incident: Land Runoff Incident Severity: Category 3 - Minor Incident Positional Accuracy: Located by supplier to within 100m	A12NE (W)	582	2	383300 397400
45	**Pollution Incidents to Controlled Waters** Property Type: Not Given Location: Greater Manchester Authority: Environment Agency, North West Region Pollutant: Unknown Note: River Medlock; None Pollution Found Incident Date: 6th October 1995 Incident Reference: 95632478 Catchment Area: Medlock Receiving Water: Not Given Cause of Incident: Other Incident/Unknown Incident Severity: Category 3 - Minor Incident Positional Accuracy: Located by supplier to within 100m	A14NW (E)	591	2	384500 397400
46	**Pollution Incidents to Controlled Waters** Property Type: Not Given Location: Greater Manchester Authority: Environment Agency, North West Region Pollutant: Unknown Note: None Affected Incident Date: 8th November 1996 Incident Reference: 96632315 Catchment Area: Medlock Receiving Water: Not Given Cause of Incident: Other Incident/Unknown Incident Severity: Category 3 - Minor Incident Positional Accuracy: Located by supplier to within 100m	A19SW (NE)	681	2	384500 397600
47	**Pollution Incidents to Controlled Waters** Property Type: Not Given Location: Greater Manchester Authority: Environment Agency, North West Region Pollutant: Unknown Note: None Pollution Found Incident Date: 8th November 1996 Incident Reference: 96632326 Catchment Area: Rochdale Canal Receiving Water: Not Given Cause of Incident: Other Incident/Unknown Incident Severity: Category 3 - Minor Incident Positional Accuracy: Unknown	A19SW (NE)	724	2	384400 397800

Map ID	Details	Quadrant Reference (Compass Direction)	Estimated Distance From Site	Contact	NGR
48	**Pollution Incidents to Controlled Waters** Property Type: Pollution Found Source Not Determined Location: Location Description Not Available Authority: Environment Agency, North West Region Pollutant: Miscellaneous - Other Note: General Debris Incident Date: 13th September 1994 Incident Reference: 94652060 Catchment Area: Manchester Ship Canal Receiving Water: Not Given Cause of Incident: Other Incident/Unknown Incident Severity: Category 3 - Minor Incident Positional Accuracy: Located by supplier to within 100m	A12SW (W)	899	2	383000 397000
49	**Pollution Incidents to Controlled Waters** Property Type: Pollution Found Source Not Determined Location: Location Description Not Available Authority: Environment Agency, North West Region Pollutant: Miscellaneous - Colour Note: Not Supplied Incident Date: 2nd February 1995 Incident Reference: 95630210 Catchment Area: Medlock Receiving Water: Not Given Cause of Incident: Other Incident/Unknown Incident Severity: Category 3 - Minor Incident Positional Accuracy: Located by supplier to within 100m	A14NE (E)	907	2	384800 397500
50	**Pollution Incidents to Controlled Waters** Property Type: Not Given Location: Greater Manchester Authority: Environment Agency, North West Region Pollutant: Unknown Note: Oil To Drains Incident Date: 10th July 1996 Incident Reference: 96631536 Catchment Area: Medlock Receiving Water: Not Given Cause of Incident: Not Given Incident Severity: Category 3 - Minor Incident Positional Accuracy: Located by supplier to within 100m	A19NW (NE)	940	2	384500 398000
51	**Registered Radioactive Substances** Name: Manchester Metropolitan University Location: John Dalton Building, Chester Street, MANCHESTER, Lancashire, M1 5GD Authority: Environment Agency, North West Region Permit Reference: Bw5861 Dated: 1st December 2003 Process Type: Authorisation under S13 RSA for the disposal of Radioactive waste (was RSA60 S7) Description: Minor variation to authorisation under RSA **Status:** **Authorisation superseded by a substantial or non substantial variation** Positional Accuracy: Automatically positioned to the address	A13SE (E)	129	2	384070 397222
51	**Registered Radioactive Substances** Name: Manchester Metropolitan University Location: John Dalton Building, Chester Street, MANCHESTER, Greater Manchester, M1 5GD Authority: Environment Agency, North West Region Permit Reference: Bl0324 Dated: 23rd May 2001 Process Type: Registration under S7 RSA for the keeping and use of Radioactive materials (was RSA60 S1) Description: Minor variation to a registration under the Act of an open source which is also the subject of an authorisation **Status:** **Application has been authorised and any conditions apply to the operator** Positional Accuracy: Automatically positioned to the address	A13SE (E)	129	2	384070 397222
51	**Registered Radioactive Substances** Name: Manchester Metropolitan University Location: John Dalton Building, Chester Street, MANCHESTER, Greater Manchester, M1 5GD Authority: Environment Agency, North West Region Permit Reference: AP8403 Dated: 9th March 1995 Process Type: Authorisation under S13 RSA for the disposal of Radioactive waste (was RSA60 S7) Description: Minor variation to authorisation under RSA **Status:** **Authorisation superseded by a substantial or non substantial variation** Positional Accuracy: Automatically positioned to the address	A13SE (E)	129	2	384070 397222

Map ID	Details	Quadrant Reference (Compass Direction)	Estimated Distance From Site	Contact	NGR
51	**Registered Radioactive Substances** Name: Manchester Metropolitan University Location: John Dalton Building, Chester Street, MANCHESTER, Greater Manchester, M1 5GD Authority: Environment Agency, North West Region Permit Reference: AO3155 Dated: 16th October 1994 Process Type: Authorisation under S13 RSA for the disposal of Radioactive waste (was RSA60 S7) Description: Substantial variation to authorisation under RSA **Status: Authorisation superseded by a substantial or non substantial variation** Positional Accuracy: Automatically positioned to the address	A13SE (E)	129	2	384070 397222
51	**Registered Radioactive Substances** Name: Manchester Metropolitan University Location: John Dalton Building, Chester Street, MANCHESTER, Greater Manchester, M1 5GD Authority: Environment Agency, North West Region Permit Reference: AC9718 Dated: 31st March 1991 Process Type: Registration under S7 RSA for the keeping and use of Radioactive materials (was RSA60 S1) Description: Registration under the Act of an open source which is also the subject of an authorisation **Status: Authorisation superseded by a substantial or non substantial variation** Positional Accuracy: Automatically positioned to the address	A13SE (E)	129	2	384070 397222
51	**Registered Radioactive Substances** Name: Manchester Metropolitan University Location: John Dalton Building, Chester Street, MANCHESTER, Greater Manchester, M1 5GD Authority: Environment Agency, North West Region Permit Reference: AC9688 Dated: 31st March 1991 Process Type: Authorisation under S13 RSA for the disposal of Radioactive waste (was RSA60 S7) Description: Authorisation under RSA **Status: Authorisation superseded by a substantial or non substantial variation** Positional Accuracy: Automatically positioned to the address	A13SE (E)	129	2	384070 397222
52	**Registered Radioactive Substances** Name: Manchester Metropolitan University Location: John Dalton Building, Chester Street, MANCHESTER, M1 5GD Authority: Environment Agency, North West Region Permit Reference: Ca1464 Dated: 17th February 2006 Process Type: Authorisation under S13 RSA for the disposal of Radioactive waste (was RSA60 S7) Description: Substantial variation to authorisation under RSA **Status: Application has been authorised and any conditions apply to the operator** Positional Accuracy: Automatically positioned to the address	A13NE (E)	275	2	384195 397314
53	**Registered Radioactive Substances** Name: Umist Location: Po Box 88, Sackville Street, MANCHESTER, M60 1QD Authority: Environment Agency, North West Region Permit Reference: AZ8692 Dated: 13th November 1997 Process Type: Authorisation under S13 RSA for the disposal of Radioactive waste (was RSA60 S7) Description: Minor variation to authorisation under RSA **Status: Authorisation superseded by a substantial or non substantial variation** Positional Accuracy: Manually positioned to the address or location	A14NW (NE)	616	2	384477 397512
53	**Registered Radioactive Substances** Name: Umist Location: Po Box 88, Sackville Street, MANCHESTER, M60 1QD Authority: Environment Agency, North West Region Permit Reference: AX0526 Dated: 30th January 1997 Process Type: Authorisation under S13 RSA for the disposal of Radioactive waste (was RSA60 S7) Description: Minor variation to authorisation under RSA **Status: Authorisation superseded by a substantial or non substantial variation** Positional Accuracy: Manually positioned to the address or location	A14NW (NE)	617	2	384478 397512

Map ID	Details	Quadrant Reference (Compass Direction)	Estimated Distance From Site	Contact	NGR
53	**Registered Radioactive Substances** Name: Umist Location: Po Box 88, Sackville Street, MANCHESTER, M60 1QD Authority: Environment Agency, North West Region Permit Reference: AP0143 Dated: 16th January 1995 Process Type: Authorisation under S13 RSA for the disposal of Radioactive waste (was RSA60 S7) Description: Minor variation to authorisation under RSA **Status: Authorisation superseded by a substantial or non substantial variation** Positional Accuracy: Manually positioned to the address or location	A14NW (NE)	617	2	384478 397512
53	**Registered Radioactive Substances** Name: Umist Location: PO Box 88, MANCHESTER, Lancashire, M60 1QD Authority: Environment Agency, North West Region Permit Reference: Bq2154 Dated: 9th April 2002 Process Type: Authorisation under S13 RSA for the disposal of Radioactive waste (was RSA60 S7) Description: Substantial variation to authorisation under RSA **Status: Authorisation either revoked or cancelled** Positional Accuracy: Located by supplier to within 100m	A14NW (NE)	630	2	384500 397500
53	**Registered Radioactive Substances** Name: Umist Location: PO Box 88, MANCHESTER, Lancashire, M60 1QD Authority: Environment Agency, North West Region Permit Reference: AC8878 Dated: 31st March 1991 Process Type: Authorisation under S13 RSA for the disposal of Radioactive waste (was RSA60 S7) Description: Authorisation under RSA **Status: Authorisation either revoked or cancelled** Positional Accuracy: Located by supplier to within 100m	A14NW (NE)	630	2	384500 397500
54	**Registered Radioactive Substances** Name: University Of Manchester Location: North Campus, Sackville Street, Manchester, M60 1qd Authority: Environment Agency, North West Region Permit Reference: Bx8645 Dated: 2nd September 2004 Process Type: Authorisation under S13 RSA for the disposal of Radioactive waste (was RSA60 S7) Description: Authorisation under RSA **Status: Application has been authorised and any conditions apply to the operator** Positional Accuracy: Manually positioned to the road within the address or location	A19SW (NE)	692	2	384479 397657
55	**Registered Radioactive Substances** Name: Umist Location: Po Box 88, Sackville Street, MANCHESTER, M60 1QD Authority: Environment Agency, North West Region Permit Reference: Bk5380 Dated: 6th March 2001 Process Type: Registration under S7 RSA for the keeping and use of Radioactive materials (was RSA60 S1) Description: Substantial variation to a registration under the Act of an open source which is also the subject of an authorisation **Status: Authorisation either revoked or cancelled** Positional Accuracy: Manually positioned to the address or location	A14NE (E)	715	2	384612 397456
56	**Registered Radioactive Substances** Name: University Of Manchester Location: North Campus, Sackville Street, Manchester, M60 1qd Authority: Environment Agency, North West Region Permit Reference: Bx8661 Dated: 1st October 2004 Process Type: Registration under S7 RSA for the keeping and use of Radioactive materials (was RSA60 S1) Description: Registration under the Act of an open source which is also the subject of an authorisation **Status: Application has been authorised and any conditions apply to the operator** Positional Accuracy: Manually positioned to the road within the address or location	A19SW (NE)	717	2	384399 397792

Map ID	Details	Quadrant Reference (Compass Direction)	Estimated Distance From Site	Contact	NGR
57	**Registered Radioactive Substances** Name: University Of Manchester Location: Oxford Road, Manchester, M13 9PL Authority: Environment Agency, North West Region Permit Reference: CB0137 Dated: 8th December 2006 Process Type: Authorisation under S13 RSA for the disposal of Radioactive waste (was RSA60 S7) Description: Minor variation to authorisation under RSA **Status: Application has been authorised and any conditions apply to the operator** Positional Accuracy: Automatically positioned to the address	A9NE (SE)	775	2	384615 396824
57	**Registered Radioactive Substances** Name: University Of Manchester Location: Oxford Road, MANCHESTER, M13 9PL Authority: Environment Agency, North West Region Permit Reference: Bz3067 Dated: 28th June 2005 Process Type: Authorisation under S13 RSA for the disposal of Radioactive waste (was RSA60 S7) Description: Initial variation to an authorisation under RSA **Status: Authorisation superseded by a substantial or non substantial variation** Positional Accuracy: Automatically positioned to the address	A9NE (SE)	775	2	384615 396824
57	**Registered Radioactive Substances** Name: University Of Manchester Location: Oxford Road, MANCHESTER, Lancashire, M13 9PL Authority: Environment Agency, North West Region Permit Reference: Bx8548 Dated: 1st October 2004 Process Type: Registration under S7 RSA for the keeping and use of Radioactive materials (was RSA60 S1) Description: Registration under the Act of an open source which is also the subject of an authorisation **Status: Application has been authorised and any conditions apply to the operator** Positional Accuracy: Automatically positioned to the address	A9NE (SE)	775	2	384615 396824
57	**Registered Radioactive Substances** Name: University Of Manchester Location: Oxford Road, MANCHESTER, Lancashire, M13 9PL Authority: Environment Agency, North West Region Permit Reference: Bx8564 Dated: 2nd September 2004 Process Type: Authorisation under S13 RSA for the disposal of Radioactive waste (was RSA60 S7) Description: Authorisation under RSA **Status: Authorisation superseded by a substantial or non substantial variation** Positional Accuracy: Automatically positioned to the address	A9NE (SE)	775	2	384615 396824
57	**Registered Radioactive Substances** Name: Central Manchester University Hospitals Nhs Foundation Trust Location: Oxford Road, Manchester, Lancashire, M13 9PL Authority: Environment Agency, North West Region Permit Reference: Bm2918 Dated: 19th November 2001 Process Type: Registration under S7 RSA for the keeping and use of Radioactive materials (was RSA60 S1) Description: Substantial variation to a registration under the Act of an open source which is also the subject of an authorisation **Status: Authorisation superseded by a substantial or non substantial variation** Positional Accuracy: Automatically positioned to the address	A9NE (SE)	775	2	384615 396824
58	**Registered Radioactive Substances** Name: Victoria University Of Manchester Location: Williamson Building, Oxford Road, MANCHESTER, Greater Manchester, M13 9PL Authority: Environment Agency, North West Region Permit Reference: Bt9640 Dated: 3rd February 2003 Process Type: Registration under S7 RSA for the keeping and use of Radioactive materials (was RSA60 S1) Description: Substantial variation to a registration under the Act of an open source which is not the subject of an authorisation, or an application for an authorisation **Status: Authorisation either revoked or cancelled** Positional Accuracy: Manually positioned to the address or location	A9NE (SE)	872	2	384645 396692

Map ID	Details	Quadrant Reference (Compass Direction)	Estimated Distance From Site	Contact	NGR
58	**Registered Radioactive Substances** Name: Victoria University Of Manchester Location: Williamson Building, Oxford Road, MANCHESTER, Greater Manchester, M13 9PL Authority: Environment Agency, North West Region Permit Reference: BG4739 Dated: 16th August 1999 Process Type: Registration under S7 RSA for the keeping and use of Radioactive materials (was RSA60 S1) Description: Substantial variation to a registration under the Act of an open source which is not the subject of an authorisation, or an application for an authorisation **Status: Authorisation superseded by a substantial or non substantial variation** Positional Accuracy: Manually positioned to the address or location	A9NE (SE)	872	2	384645 396692
58	**Registered Radioactive Substances** Name: Victoria University Of Manchester Location: Williamsom Building, Oxford Road, MANCHESTER, Greater Manchester, M13 9PL Authority: Environment Agency, North West Region Permit Reference: AP8713 Dated: 20th February 1995 Process Type: Registration under S7 RSA for the keeping and use of Radioactive materials (was RSA60 S1) Description: Registration under the Act of an open source which is also the subject of an authorisation **Status: Authorisation superseded by a substantial or non substantial variation** Positional Accuracy: Manually positioned to the address or location	A9NE (SE)	872	2	384645 396692
58	**Registered Radioactive Substances** Name: University Of Manchester Location: Williamson Building, Oxford Road, MANCHESTER, Greater Manchester, M13 9PL Authority: Environment Agency, North West Region Permit Reference: AD0155 Dated: 31st March 1991 Process Type: Authorisation under S13 RSA for the disposal of Radioactive waste (was RSA60 S7) Description: Authorisation under RSA **Status: Authorisation either revoked or cancelled** Positional Accuracy: Manually positioned to the address or location	A9NE (SE)	872	2	384645 396692
	River Quality Name: Medlock GQA Grade: River Quality E Reach: Lords Bk To Irwell Estimated Distance (km): 9.5 Flow Rate: Flow less than 0.31 cumecs Flow Type: River Year: 2000	A13NW (NW)	12	2	383878 397278
	River Quality Name: Rochdale Canal GQA Grade: River Quality B Reach: Ashton Canal To Knott Mill Estimated Distance (km): 1.8 Flow Rate: Flow greater than 80 cumecs Flow Type: Canal Year: 2000	A13NW (N)	239	2	383851 397510
	River Quality Name: Corn Bk GQA Grade: River Quality C Reach: Qsl At Openshaw To Msc Estimated Distance (km): 5.6 Flow Rate: Flow less than 0.31 cumecs Flow Type: River Year: 2000	A8NW (S)	300	2	383861 396886
	River Quality Name: Bridgewater Canal GQA Grade: River Quality B Reach: Conf Rochdale Canal To Tilting Weir Estimated Distance (km): .4 Flow Rate: Flow greater than 80 cumecs Flow Type: Canal Year: 2000	A12NE (W)	547	2	383335 397398

Map ID	Details	Quadrant Reference (Compass Direction)	Estimated Distance From Site	Contact	NGR
	River Quality Name: Bridgewater Canal GQA Grade: River Quality B Reach: Waters Meeting To Conf Rochdale Canal Estimated Distance (km): 3.6 Flow Rate: Flow greater than 80 cumecs Flow Type: Canal Year: 2000	A12NW (W)	909	2	382988 397498
59	**River Quality Chemistry Sampling Points** Name: Rochdale Canal Reach: Ashton Canal To Knott Mill Estimated Distance: 1.80 Objective: Not Supplied Positional Accuracy: Located by supplier to within 10m Year: 1990 GQA Grade: River Quality Chemistry GQA Grade D - Fair Compliance: Not Supplied Year: 1993 GQA Grade: River Quality Chemistry GQA Grade B - Good Compliance: Not Supplied Year: 1994 GQA Grade: River Quality Chemistry GQA Grade B - Good Compliance: Not Supplied Year: 1995 GQA Grade: River Quality Chemistry GQA Grade A - Very Good Compliance: Not Supplied Year: 1996 GQA Grade: River Quality Chemistry GQA Grade A - Very Good Compliance: Not Supplied Year: 1997 GQA Grade: River Quality Chemistry GQA Grade A - Very Good Compliance: Not Supplied Year: 1998 GQA Grade: River Quality Chemistry GQA Grade A - Very Good Compliance: Not Supplied Year: 1999 GQA Grade: River Quality Chemistry GQA Grade A - Very Good Compliance: Not Supplied Year: 2000 GQA Grade: River Quality Chemistry GQA Grade A - Very Good Compliance: Not Supplied Year: 2001 GQA Grade: River Quality Chemistry GQA Grade A - Very Good Compliance: Not Supplied Year: 2002 GQA Grade: River Quality Chemistry GQA Grade A - Very Good Compliance: Not Supplied Year: 2003 GQA Grade: River Quality Chemistry GQA Grade A - Very Good Compliance: Not Supplied Year: 2004 GQA Grade: River Quality Chemistry GQA Grade A - Very Good Compliance: Not Supplied Year: 2005 GQA Grade: River Quality Chemistry GQA Grade A - Very Good Compliance: Not Supplied Year: 2006 GQA Grade: River Quality Chemistry GQA Grade A - Very Good Compliance: Not Supplied Year: 2007 GQA Grade: River Quality Chemistry GQA Grade A - Very Good Compliance: Not Supplied Year: 2008 GQA Grade: River Quality Chemistry GQA Grade A - Very Good Compliance: Not Supplied Year: 2009 GQA Grade: River Quality Chemistry GQA Grade A - Very Good Compliance: Not Supplied	A12NE (NW)	614	2	383330 397558

Map ID	Details	Quadrant Reference (Compass Direction)	Estimated Distance From Site	Contact	NGR
60	**Water Abstractions** Operator: Dunlop Rubber Co Limited Licence Number: 2569007027 Permit Version: Not Supplied Location: Borehole, Cambridge Street, MANCHESTER Authority: Environment Agency, North West Region Abstraction: Cooling Abstraction Type: Not Supplied Source: Groundwater Daily Rate (m3): 1811 Yearly Rate (m3): 154564 Details: Licence Status: Revoked Authorised Start: Not Supplied Authorised End: Not Supplied Permit Start Date: Not Supplied Permit End Date: Not Supplied Positional Accuracy: Located by supplier to within 100m	A13SE (E)	59	2	384000 397200
61	**Water Abstractions** Operator: Manchester Metropolitan University Licence Number: Nw/069/0006/003 Permit Version: 2 Location: Borehole 1 At Lower Chatham Street Authority: Environment Agency, North West Region Abstraction: Schools and Colleges: General Use (Medium Loss) Abstraction Type: Water may be abstracted from a single point Source: Groundwater Daily Rate (m3): Not Supplied Yearly Rate (m3): Not Supplied Details: Not Supplied Authorised Start: 01 April Authorised End: 31 March Permit Start Date: 4th April 2014 Permit End Date: Not Supplied Positional Accuracy: Located by supplier to within 10m	A13SE (SE)	265	2	384180 397091
61	**Water Abstractions** Operator: Manchester Metropolitan University Licence Number: Nw/069/0006/003 Permit Version: 2 Location: Borehole 1 At Lower Chatham Street Authority: Environment Agency, North West Region Abstraction: Schools and Colleges: Heat Pump Abstraction Type: Water may be abstracted from a single point Source: Groundwater Daily Rate (m3): Not Supplied Yearly Rate (m3): Not Supplied Details: Not Supplied Authorised Start: 01 April Authorised End: 31 March Permit Start Date: 4th April 2014 Permit End Date: Not Supplied Positional Accuracy: Located by supplier to within 10m	A13SE (SE)	265	2	384180 397091
61	**Water Abstractions** Operator: Manchester Metropolitan University Licence Number: Nw/069/0006/003 Permit Version: 1 Location: Borehole 1 At Lower Chatham Street Authority: Environment Agency, North West Region Abstraction: Schools and Colleges: General Use (Medium Loss) Abstraction Type: Water may be abstracted from a single point Source: Groundwater Daily Rate (m3): Not Supplied Yearly Rate (m3): Not Supplied Details: Not Supplied Authorised Start: 01 April Authorised End: 31 March Permit Start Date: 1st April 2011 Permit End Date: Not Supplied Positional Accuracy: Located by supplier to within 10m	A13SE (SE)	265	2	384180 397091

Map ID	Details	Quadrant Reference (Compass Direction)	Estimated Distance From Site	Contact	NGR
61	**Water Abstractions** Operator: Manchester Metropolitan University Licence Number: Nw/069/0006/003 Permit Version: 1 Location: Borehole 1 At Lower Chatham Street Authority: Environment Agency, North West Region Abstraction: Schools and Colleges: Heat Pump Abstraction Type: Water may be abstracted from a single point Source: Groundwater Daily Rate (m3): Not Supplied Yearly Rate (m3): Not Supplied Details: Not Supplied Authorised Start: 01 April Authorised End: 31 March Permit Start Date: 1st April 2011 Permit End Date: Not Supplied Positional Accuracy: Located by supplier to within 10m	A13SE (SE)	265	2	384180 397091
62	**Water Abstractions** Operator: North Western Electricity Board Licence Number: 2569006023 Permit Version: Not Supplied Location: Rochdale Canal, Dickinson Street, MANCHESTER Authority: Environment Agency, North West Region Abstraction: Cooling Abstraction Type: Not Supplied Source: Canal Daily Rate (m3): 82 Yearly Rate (m3): 25230 Details: Licence Status: Revoked Authorised Start: Not Supplied Authorised End: Not Supplied Permit Start Date: Not Supplied Permit End Date: Not Supplied Positional Accuracy: Located by supplier to within 100m	A18SE (NE)	469	2	384100 397700
63	**Water Abstractions** Operator: Manchester Metropolitan University Licence Number: Nw/069/0004/003 Permit Version: 1 Location: Borehole At Manchester Metropolitan University Authority: Environment Agency, North West Region Abstraction: Schools and Colleges: Heat Pump Abstraction Type: Water may be abstracted from a single point Source: Groundwater Daily Rate (m3): Not Supplied Yearly Rate (m3): Not Supplied Details: Not Supplied Authorised Start: 01 April Authorised End: 31 March Permit Start Date: 1st January 2015 Permit End Date: Not Supplied Positional Accuracy: Located by supplier to within 10m	A8NW (S)	475	2	383715 396746
63	**Water Abstractions** Operator: Manchester Metropolitan University Licence Number: Nw/069/0004/003 Permit Version: 1 Location: Borehole At Manchester Metropolitan University Authority: Environment Agency, North West Region Abstraction: Schools and Colleges: General Use (Medium Loss) Abstraction Type: Water may be abstracted from a single point Source: Groundwater Daily Rate (m3): Not Supplied Yearly Rate (m3): Not Supplied Details: Not Supplied Authorised Start: 01 April Authorised End: 31 March Permit Start Date: 1st January 2015 Permit End Date: Not Supplied Positional Accuracy: Located by supplier to within 10m	A8NW (S)	475	2	383715 396746

Map ID	Details	Quadrant Reference (Compass Direction)	Estimated Distance From Site	Contact	NGR
64	**Water Abstractions** Operator: West Contracting Licence Number: Nw0690006001 Permit Version: 1 Location: Boreholes At Origin Developments, Manchester Authority: Environment Agency, North West Region Abstraction: Other Industrial/Commercial/Public Services: Non-Evaporative Cooling Abstraction Type: Water may be abstracted from a single point Source: Groundwater Daily Rate (m3): Not Supplied Yearly Rate (m3): Not Supplied Details: Not Supplied Authorised Start: 01 May Authorised End: 30 September Permit Start Date: 19th January 2009 Permit End Date: Not Supplied Positional Accuracy: Located by supplier to within 10m	A19SW (NE)	661	2	384378 397733
64	**Water Abstractions** Operator: West Contracting Licence Number: Nw/069/0006/001 Permit Version: 1 Location: Boreholes At Origin Developments, Manchester Authority: Environment Agency, North West Region Abstraction: Other Industrial/Commercial/Public Services: Non-Evaporative Cooling Abstraction Type: Water may be abstracted from a single point Source: Groundwater Daily Rate (m3): Not Supplied Yearly Rate (m3): Not Supplied Details: Not Supplied Authorised Start: 01 May Authorised End: 30 September Permit Start Date: 19th January 2009 Permit End Date: Not Supplied Positional Accuracy: Located by supplier to within 10m	A19SW (NE)	661	2	384378 397733
65	**Water Abstractions** Operator: British Telecommunications Plc Licence Number: 2569007069 Permit Version: 100 Location: Borehole At George St, Manchester Authority: Environment Agency, North West Region Abstraction: Other Industrial/Commercial/Public Services: General Cooling (Existing Licences Only) (Low Loss) Abstraction Type: Water may be abstracted from a single point Source: Groundwater Daily Rate (m3): 860 Yearly Rate (m3): 1100 Details: Premises At Rutherford Hse, York St Authorised Start: 01 January Authorised End: 31 December Permit Start Date: 1st April 2007 Permit End Date: Not Supplied Positional Accuracy: Located by supplier to within 100m	A18NE (N)	751	2	384100 398000
	Water Abstractions Operator: Her Majesty'S Court Service Licence Number: 2569007089 Permit Version: 2 Location: 2 Boreholes At Gartside Street Manchester Authority: Environment Agency, North West Region Abstraction: Other Industrial/Commercial/Public Services: Non-Evaporative Cooling Abstraction Type: Water may be abstracted from a single point Source: Groundwater Daily Rate (m3): Not Supplied Yearly Rate (m3): Not Supplied Details: Land At Gartside Street Manchester Authorised Start: 01 January Authorised End: 31 December Permit Start Date: 10th July 2008 Permit End Date: Not Supplied Positional Accuracy: Located by supplier to within 10m	A22SE (NW)	1179	2	383335 398310

Map ID	Details	Quadrant Reference (Compass Direction)	Estimated Distance From Site	Contact	NGR
	Water Abstractions Operator: Bovis Lend Lease Ltd Licence Number: 2569007089 Permit Version: 1 Location: 2 Boreholes At Gartside Street Manchester Authority: Environment Agency, North West Region Abstraction: Other Industrial/Commercial/Public Services: Non-Evaporative Cooling Abstraction Type: Water may be abstracted from a single point Source: Groundwater Daily Rate (m3): Not Supplied Yearly Rate (m3): Not Supplied Details: Land At Gartside Street Manchester Authorised Start: 01 January Authorised End: 31 December Permit Start Date: 28th January 2005 Permit End Date: Not Supplied Positional Accuracy: Located by supplier to within 10m	A22SE (NW)	1179	2	383335 398310
	Water Abstractions Operator: Heineken Uk Ltd Licence Number: 2569007007 Permit Version: 103 Location: Borehole At Premises Moss Side Manchester Authority: Environment Agency, North West Region Abstraction: Breweries/Wine: Process Water Abstraction Type: Water may be abstracted from a single point Source: Groundwater Daily Rate (m3): Not Supplied Yearly Rate (m3): Not Supplied Details: Premises At Moss Side, Manchester Authorised Start: 01 January Authorised End: 31 December Permit Start Date: 8th May 2014 Permit End Date: Not Supplied Positional Accuracy: Located by supplier to within 10m	A3NW (S)	1275	2	383865 395909
	Water Abstractions Operator: Heineken Uk Ltd Licence Number: 2569007007 Permit Version: 103 Location: Borehole At Premises Moss Side Manchester Authority: Environment Agency, North West Region Abstraction: Breweries/Wine: General Cooling (Existing Licences Only) (High Loss) Abstraction Type: Water may be abstracted from a single point Source: Groundwater Daily Rate (m3): Not Supplied Yearly Rate (m3): Not Supplied Details: Premises At Moss Side, Manchester Authorised Start: 01 January Authorised End: 31 December Permit Start Date: 8th May 2014 Permit End Date: Not Supplied Positional Accuracy: Located by supplier to within 10m	A3NW (S)	1275	2	383865 395909
	Water Abstractions Operator: Heineken Uk Ltd Licence Number: 2569007007 Permit Version: 102 Location: Borehole At Premises Moss Side Manchester Authority: Environment Agency, North West Region Abstraction: Breweries/Wine: General Cooling (Existing Licences Only) (High Loss) Abstraction Type: Water may be abstracted from a single point Source: Groundwater Daily Rate (m3): Not Supplied Yearly Rate (m3): Not Supplied Details: Premises At Moss Side, Manchester Authorised Start: 01 January Authorised End: 31 December Permit Start Date: 23rd November 2009 Permit End Date: Not Supplied Positional Accuracy: Located by supplier to within 100m	A3NW (S)	1284	2	383900 395900

Map ID	Details	Quadrant Reference (Compass Direction)	Estimated Distance From Site	Contact	NGR
	Water Abstractions Operator: Heineken Uk Ltd Licence Number: 2569007007 Permit Version: 102 Location: Borehole At Premises Moss Side Manchester Authority: Environment Agency, North West Region Abstraction: Breweries/Wine: Process Water Abstraction Type: Water may be abstracted from a single point Source: Groundwater Daily Rate (m3): Not Supplied Yearly Rate (m3): Not Supplied Details: Premises At Moss Side, Manchester Authorised Start: 01 January Authorised End: 31 December Permit Start Date: 23rd November 2009 Permit End Date: Not Supplied Positional Accuracy: Located by supplier to within 100m	A3NW (S)	1284	2	383900 395900
	Water Abstractions Operator: Scottish And Newcastle Uk Ltd Licence Number: 2569007007 Permit Version: 101 Location: Borehole At Premises Moss Side Manchester Authority: Environment Agency, North West Region Abstraction: Breweries/Wine: General Cooling (Existing Licences Only) (High Loss) Abstraction Type: Water may be abstracted from a single point Source: Groundwater Daily Rate (m3): Not Supplied Yearly Rate (m3): Not Supplied Details: Premises At Moss Side, Manchester Authorised Start: 01 January Authorised End: 31 December Permit Start Date: 17th April 2008 Permit End Date: Not Supplied Positional Accuracy: Located by supplier to within 100m	A3NW (S)	1284	2	383900 395900
	Water Abstractions Operator: Scottish And Newcastle Uk Ltd Licence Number: 2569007007 Permit Version: 101 Location: Borehole At Premises Moss Side Manchester Authority: Environment Agency, North West Region Abstraction: Breweries/Wine: Process Water Abstraction Type: Water may be abstracted from a single point Source: Groundwater Daily Rate (m3): Not Supplied Yearly Rate (m3): Not Supplied Details: Premises At Moss Side, Manchester Authorised Start: 01 January Authorised End: 31 December Permit Start Date: 17th April 2008 Permit End Date: Not Supplied Positional Accuracy: Located by supplier to within 100m	A3NW (S)	1284	2	383900 395900
	Water Abstractions Operator: Scottish Courage Brewing Ltd Licence Number: 2569007007 Permit Version: 100 Location: Borehole At Premises Moss Side Manchester Authority: Environment Agency, North West Region Abstraction: Breweries/Wine: General Cooling (Existing Licences Only) (High Loss) Abstraction Type: Water may be abstracted from a single point Source: Groundwater Daily Rate (m3): 900 Yearly Rate (m3): 227000 Details: Premises At Moss Side, Manchester Authorised Start: 01 January Authorised End: 31 December Permit Start Date: 31st December 2003 Permit End Date: Not Supplied Positional Accuracy: Located by supplier to within 100m	A3NW (S)	1284	2	383900 395900

Map ID	Details	Quadrant Reference (Compass Direction)	Estimated Distance From Site	Contact	NGR
	Water Abstractions Operator: Scottish Courage Brewing Ltd Licence Number: 2569007007 Permit Version: 100 Location: Borehole At Premises Moss Side Manchester Authority: Environment Agency, North West Region Abstraction: Breweries/Wine: Process Water Abstraction Type: Water may be abstracted from a single point Source: Groundwater Daily Rate (m3): Not Supplied Yearly Rate (m3): Not Supplied Details: Premises At Moss Side, Manchester Authorised Start: 01 January Authorised End: 31 December Permit Start Date: 31st December 2003 Permit End Date: Not Supplied Positional Accuracy: Located by supplier to within 10m	A3NW (S)	1284	2	383900 395900
	Water Abstractions Operator: Moseley Rubber Co Ltd Licence Number: 2569006001 Permit Version: 100 Location: Borehole At Premises, Broadie St, Ardwick, Manchester Authority: Environment Agency, North West Region Abstraction: Rubber: General Cooling (Existing Licences Only) (Low Loss) Abstraction Type: Water may be abstracted from a single point Source: Groundwater Daily Rate (m3): 909 Yearly Rate (m3): 331858 Details: Premises At Broadie St., Ardwick Authorised Start: 01 January Authorised End: 31 December Permit Start Date: 8th February 1966 Permit End Date: Not Supplied Positional Accuracy: Located by supplier to within 10m	A15NW (E)	1340	2	385240 397540
	Water Abstractions Operator: Cds Computer Design Systems Ltd Licence Number: 2569007053 Permit Version: 100 Location: R Irwell At Irwell Works, Ordsall Lane, Salford Authority: Environment Agency, North West Region Abstraction: Other Industrial/Commercial/Public Services: General Cooling (Existing Licences Only) (Low Loss) Abstraction Type: Water may be abstracted from a single point Source: Surface Daily Rate (m3): 455 Yearly Rate (m3): 22730 Details: Irwell Works, Ordsall Lane, Salford Authorised Start: 01 January Authorised End: 31 December Permit Start Date: 1st November 1987 Permit End Date: Not Supplied Positional Accuracy: Located by supplier to within 100m	A11NW (W)	1371	2	382500 397400
	Water Abstractions Operator: British Telecommunications Plc Licence Number: 2569007070 Permit Version: 101 Location: Borehole At Dial House Chapel Street Salford Authority: Environment Agency, North West Region Abstraction: Other Industrial/Commercial/Public Services: General Cooling (Existing Licences Only) (High Loss) Abstraction Type: Water may be abstracted from a single point Source: Groundwater Daily Rate (m3): Not Supplied Yearly Rate (m3): Not Supplied Details: Premises At Dial House, Salford Authorised Start: 01 January Authorised End: 31 December Permit Start Date: 1st April 2007 Permit End Date: Not Supplied Positional Accuracy: Located by supplier to within 100m	A23NW (N)	1438	2	383700 398700

Map ID	Details	Quadrant Reference (Compass Direction)	Estimated Distance From Site	Contact	NGR
	Water Abstractions Operator: British Telecom Licence Number: 2569007070 Permit Version: 100 Location: Borehole At Dial House, Chapel St, Salford Authority: Environment Agency, North West Region Abstraction: Other Industrial/Commercial/Public Services: General Cooling (Existing Licences Only) (High Loss) Abstraction Type: Water may be abstracted from a single point Source: Groundwater Daily Rate (m3): 30 Yearly Rate (m3): 45 Details: Premises At Dial House, Salford Authorised Start: 01 January Authorised End: 31 December Permit Start Date: 27th January 1971 Permit End Date: Not Supplied Positional Accuracy: Located by supplier to within 100m	A23NW (N)	1438	2	383700 398700
	Water Abstractions Operator: Hydes Brewery Ltd Licence Number: 2569007009 Permit Version: 102 Location: Borehole At Premises, Moss Lane West Manchester Authority: Environment Agency, North West Region Abstraction: Breweries/Wine: Process Water Abstraction Type: Water may be abstracted from a single point Source: Groundwater Daily Rate (m3): Not Supplied Yearly Rate (m3): Not Supplied Details: 46 Moss Lane West Manchester Authorised Start: 01 January Authorised End: 31 December Permit Start Date: 12th April 2006 Permit End Date: Not Supplied Positional Accuracy: Located by supplier to within 10m	A2SW (SW)	1496	2	383220 395850
	Water Abstractions Operator: Hydes Brewery Ltd Licence Number: 2569007009 Permit Version: 101 Location: Borehole At Premises, Moss Lane West Manchester Authority: Environment Agency, North West Region Abstraction: Breweries/Wine: General Cooling (Existing Licences Only) (Low Loss) Abstraction Type: Water may be abstracted from a single point Source: Groundwater Daily Rate (m3): 373 Yearly Rate (m3): 66826 Details: 46 Moss Lane West, Manchester Authorised Start: 01 January Authorised End: 31 December Permit Start Date: 7th October 2000 Permit End Date: Not Supplied Positional Accuracy: Located by supplier to within 10m	A2SW (SW)	1496	2	383220 395850
	Water Abstractions Operator: Hydes Brewery Ltd Licence Number: 2569007009 Permit Version: 101 Location: Borehole At Premises, Moss Lane West Manchester Authority: Environment Agency, North West Region Abstraction: Breweries/Wine: Process Water Abstraction Type: Water may be abstracted from a single point Source: Groundwater Daily Rate (m3): Not Supplied Yearly Rate (m3): Not Supplied Details: 46 Moss Lane West, Manchester Authorised Start: 01 January Authorised End: 31 December Permit Start Date: 7th October 2000 Permit End Date: Not Supplied Positional Accuracy: Located by supplier to within 10m	A2SW (SW)	1496	2	383220 395850

Map ID	Details	Quadrant Reference (Compass Direction)	Estimated Distance From Site	Contact	NGR
	Water Abstractions Operator: Threlfalls (Salford) Ltd. Licence Number: 2569006009 Permit Version: Not Supplied Location: Four Boreholes, Cook Street, SALFORD Authority: Environment Agency, North West Region Abstraction: Cooling & Manufacturing Abstraction Type: Not Supplied Source: Groundwater Daily Rate (m3): 977 Yearly Rate (m3): 227300 Details: Additional Purpose: Cooling; Licence Status: Revoked Authorised Start: Not Supplied Authorised End: Not Supplied Permit Start Date: Not Supplied Permit End Date: Not Supplied Positional Accuracy: Located by supplier to within 100m	A22NW (NW)	1678	2	383200 398800
	Water Abstractions Operator: G T Energy Uk Limited Licence Number: Nw/069/0004/005 Permit Version: 2 Location: Area Of Abstraction - Lower Carboniferous Limestone Authority: Environment Agency, North West Region Abstraction: Other Industrial/Commercial/Public Services: Heat Pump Abstraction Type: Water may be abstracted from any point within an area Source: Groundwater Daily Rate (m3): Not Supplied Yearly Rate (m3): Not Supplied Details: Devonshire Street, Manchester Authorised Start: 01 April Authorised End: 31 March Permit Start Date: 11th June 2013 Permit End Date: Not Supplied Positional Accuracy: Located by supplier to within 10m	(E)	1838	2	385729 396778
	Water Abstractions Operator: Gt Energy Limited Licence Number: Nw/069/0004/005 Permit Version: 1 Location: Area Of Abstraction - Lower Carboniferous Limestone Authority: Environment Agency, North West Region Abstraction: Other Industrial/Commercial/Public Services: Heat Pump Abstraction Type: Water may be abstracted from any point within an area Source: Groundwater Daily Rate (m3): Not Supplied Yearly Rate (m3): Not Supplied Details: Not Supplied Authorised Start: 01 April Authorised End: 31 March Permit Start Date: 17th January 2013 Permit End Date: Not Supplied Positional Accuracy: Located by supplier to within 10m	(E)	1838	2	385729 396778
	Water Abstractions Operator: Interbrew Uk Ltd Licence Number: 2569004023 Permit Version: 102 Location: Borehole Number 2 At Premises Strangeways Manchester Authority: Environment Agency, North West Region Abstraction: Breweries/Wine: Process Water Abstraction Type: Water may be abstracted from a single point Source: Groundwater Daily Rate (m3): Not Supplied Yearly Rate (m3): Not Supplied Details: Strangeways Brewery, Manchester Authorised Start: 01 January Authorised End: 31 December Permit Start Date: 1st January 2004 Permit End Date: Not Supplied Positional Accuracy: Located by supplier to within 10m	(N)	1916	2	383820 399190

Map ID	Details	Quadrant Reference (Compass Direction)	Estimated Distance From Site	Contact	NGR
	Water Abstractions Operator: Interbrew Uk Ltd Licence Number: 2569004023 Permit Version: 102 Location: Borehole (No 2) At Premises, Strangeways, Manchester Authority: Environment Agency, North West Region Abstraction: Breweries/Wine: Drinking, Cooking, Sanitary, Washing, (Small Garden) Abstraction Type: Water may be abstracted from a single point Source: Groundwater Daily Rate (m3): Not Supplied Yearly Rate (m3): Not Supplied Details: Strangeways Brewery, Manchester Authorised Start: 01 January Authorised End: 31 December Permit Start Date: 1st January 2004 Permit End Date: Not Supplied Positional Accuracy: Located by supplier to within 10m	(N)	1916	2	383820 399190
	Water Abstractions Operator: Interbrew Uk Ltd Licence Number: 2569004023 Permit Version: 102 Location: Borehole Number 2 At Premises Strangeways Manchester Authority: Environment Agency, North West Region Abstraction: Breweries/Wine: Drinking, Cooking, Sanitary, Washing, (Small Garden) Abstraction Type: Water may be abstracted from a single point Source: Groundwater Daily Rate (m3): Not Supplied Yearly Rate (m3): Not Supplied Details: Strangeways Brewery, Manchester Authorised Start: 01 January Authorised End: 31 December Permit Start Date: 1st January 2004 Permit End Date: Not Supplied Positional Accuracy: Located by supplier to within 10m	(N)	1916	2	383820 399190
	Water Abstractions Operator: Interbrew Uk Ltd Licence Number: 2569004023 Permit Version: 102 Location: Borehole Number 2 At Premises Strangeways Manchester Authority: Environment Agency, North West Region Abstraction: Breweries/Wine: Drinking, Cooking, Sanitary, Washing, (Small Garden) Abstraction Type: Water may be abstracted from a single point Source: Groundwater Daily Rate (m3): Not Supplied Yearly Rate (m3): Not Supplied Details: Strangeways Brewery, Manchester Authorised Start: 01 January Authorised End: 31 December Permit Start Date: 1st January 2004 Permit End Date: Not Supplied Positional Accuracy: Located by supplier to within 10m	(N)	1916	2	383820 399190
	Water Abstractions Operator: Interbrew Uk Ltd Licence Number: 2569004023 Permit Version: 101 Location: Borehole (No 2) At Premises, Strangeways, Manchester Authority: Environment Agency, North West Region Abstraction: Breweries/Wine: Drinking, Cooking, Sanitary, Washing, (Small Garden) Abstraction Type: Water may be abstracted from a single point Source: Groundwater Daily Rate (m3): 682 Yearly Rate (m3): 194755 Details: Strangeways Brewery, Manchester Authorised Start: 01 January Authorised End: 31 December Permit Start Date: 25th May 2000 Permit End Date: Not Supplied Positional Accuracy: Located by supplier to within 10m	(N)	1916	2	383820 399190

Map ID	Details	Quadrant Reference (Compass Direction)	Estimated Distance From Site	Contact	NGR
	Water Abstractions Operator: Interbrew Uk Ltd Licence Number: 2569004023 Permit Version: 101 Location: Borehole (No 2) At Premises, Strangeways, Manchester Authority: Environment Agency, North West Region Abstraction: Breweries/Wine: Process Water Abstraction Type: Water may be abstracted from a single point Source: Groundwater Daily Rate (m3): Not Supplied Yearly Rate (m3): Not Supplied Details: Strangeways Brewery, Manchester Authorised Start: 01 January Authorised End: 31 December Permit Start Date: 25th May 2000 Permit End Date: Not Supplied Positional Accuracy: Located by supplier to within 10m	(N)	1916	2	383820 399190
	Water Abstractions Operator: Interbrew Uk Ltd Licence Number: 2569004023 Permit Version: 102 Location: Borehole Number 3 At Premises Strangeways Manchester Authority: Environment Agency, North West Region Abstraction: Breweries/Wine: Drinking, Cooking, Sanitary, Washing, (Small Garden) Abstraction Type: Water may be abstracted from a single point Source: Groundwater Daily Rate (m3): Not Supplied Yearly Rate (m3): Not Supplied Details: Strangeways Brewery, Manchester Authorised Start: 01 January Authorised End: 31 December Permit Start Date: 1st January 2004 Permit End Date: Not Supplied Positional Accuracy: Located by supplier to within 10m	(N)	1946	2	383830 399220
	Water Abstractions Operator: Interbrew Uk Ltd Licence Number: 2569004023 Permit Version: 102 Location: Borehole Number 3 At Premises Strangeways Manchester Authority: Environment Agency, North West Region Abstraction: Breweries/Wine: Process Water Abstraction Type: Water may be abstracted from a single point Source: Groundwater Daily Rate (m3): Not Supplied Yearly Rate (m3): Not Supplied Details: Strangeways Brewery, Manchester Authorised Start: 01 January Authorised End: 31 December Permit Start Date: 1st January 2004 Permit End Date: Not Supplied Positional Accuracy: Located by supplier to within 10m	(N)	1946	2	383830 399220
	Water Abstractions Operator: Interbrew Uk Ltd Licence Number: 2569004023 Permit Version: 102 Location: Borehole Number 3 At Premises Strangeways Manchester Authority: Environment Agency, North West Region Abstraction: Breweries/Wine: Drinking, Cooking, Sanitary, Washing, (Small Garden) Abstraction Type: Water may be abstracted from a single point Source: Groundwater Daily Rate (m3): Not Supplied Yearly Rate (m3): Not Supplied Details: Strangeways Brewery, Manchester Authorised Start: 01 January Authorised End: 31 December Permit Start Date: 1st January 2004 Permit End Date: Not Supplied Positional Accuracy: Located by supplier to within 10m	(N)	1946	2	383830 399220

Map ID	Details	Quadrant Reference (Compass Direction)	Estimated Distance From Site	Contact	NGR
	Water Abstractions Operator: Interbrew Uk Ltd Licence Number: 2569004023 Permit Version: 102 Location: Borehole (No 3) At Premises, Strangeways, Manchester Authority: Environment Agency, North West Region Abstraction: Breweries/Wine: Process Water Abstraction Type: Water may be abstracted from a single point Source: Groundwater Daily Rate (m3): Not Supplied Yearly Rate (m3): Not Supplied Details: Borehole At Strangeways Manchester Authorised Start: 01 January Authorised End: 31 December Permit Start Date: 1st January 2004 Permit End Date: Not Supplied Positional Accuracy: Located by supplier to within 10m	(N)	1946	2	383830 399220
	Water Abstractions Operator: Interbrew Uk Ltd Licence Number: 2569004023 Permit Version: 101 Location: Borehole (No 3) At Premises, Strangeways, Manchester Authority: Environment Agency, North West Region Abstraction: Breweries/Wine: Drinking, Cooking, Sanitary, Washing, (Small Garden) Abstraction Type: Not Supplied Source: Groundwater Daily Rate (m3): Not Supplied Yearly Rate (m3): Not Supplied Details: Strangeways Brewery, Manchester Authorised Start: 01 January Authorised End: 31 December Permit Start Date: 25th May 2000 Permit End Date: Not Supplied Positional Accuracy: Located by supplier to within 10m	(N)	1946	2	383830 399220
	Water Abstractions Operator: Interbrew Uk Ltd Licence Number: 2569004023 Permit Version: 101 Location: Borehole (No 3) At Premises, Strangeways, Manchester Authority: Environment Agency, North West Region Abstraction: Breweries/Wine: Process Water Abstraction Type: Not Supplied Source: Groundwater Daily Rate (m3): Not Supplied Yearly Rate (m3): Not Supplied Details: Strangeways Brewery, Manchester Authorised Start: 01 January Authorised End: 31 December Permit Start Date: 25th May 2000 Permit End Date: Not Supplied Positional Accuracy: Located by supplier to within 10m	(N)	1946	2	383830 399220
	Water Abstractions Operator: Interbrew Uk Ltd Licence Number: 2569004023 Permit Version: 102 Location: Borehole Number 1 At Premises Strangeways Manchester Authority: Environment Agency, North West Region Abstraction: Breweries/Wine: Drinking, Cooking, Sanitary, Washing, (Small Garden) Abstraction Type: Water may be abstracted from a single point Source: Groundwater Daily Rate (m3): Not Supplied Yearly Rate (m3): Not Supplied Details: Strangeways Brewery, Manchester Authorised Start: 01 January Authorised End: 31 December Permit Start Date: 1st January 2004 Permit End Date: Not Supplied Positional Accuracy: Located by supplier to within 10m	(N)	1975	2	383850 399250

Map ID	Details	Quadrant Reference (Compass Direction)	Estimated Distance From Site	Contact	NGR
	Water Abstractions Operator: Interbrew Uk Ltd Licence Number: 2569004023 Permit Version: 102 Location: Borehole (No 1) At Premises, Strangeways, Manchester Authority: Environment Agency, North West Region Abstraction: Breweries/Wine: Process Water Abstraction Type: Water may be abstracted from a single point Source: Groundwater Daily Rate (m3): Not Supplied Yearly Rate (m3): Not Supplied Details: Strangeways Brewery, Manchester Authorised Start: 01 January Authorised End: 31 December Permit Start Date: 1st January 2004 Permit End Date: Not Supplied Positional Accuracy: Located by supplier to within 10m	(N)	1975	2	383850 399250
	Water Abstractions Operator: Interbrew Uk Ltd Licence Number: 2569004023 Permit Version: 102 Location: Borehole (No 1) At Premises, Strangeways, Manchester Authority: Environment Agency, North West Region Abstraction: Breweries/Wine: Drinking, Cooking, Sanitary, Washing, (Small Garden) Abstraction Type: Water may be abstracted from a single point Source: Groundwater Daily Rate (m3): Not Supplied Yearly Rate (m3): Not Supplied Details: Borehole At Strangeways, Manchester Authorised Start: 01 January Authorised End: 31 December Permit Start Date: 1st January 2004 Permit End Date: Not Supplied Positional Accuracy: Located by supplier to within 10m	(N)	1975	2	383850 399250
	Water Abstractions Operator: Interbrew Uk Ltd Licence Number: 2569004023 Permit Version: 102 Location: Borehole Number 1 At Premises Strangeways Manchester Authority: Environment Agency, North West Region Abstraction: Breweries/Wine: Process Water Abstraction Type: Water may be abstracted from a single point Source: Groundwater Daily Rate (m3): Not Supplied Yearly Rate (m3): Not Supplied Details: Strangeways Brewery, Manchester Authorised Start: 01 January Authorised End: 31 December Permit Start Date: 1st January 2004 Permit End Date: Not Supplied Positional Accuracy: Located by supplier to within 10m	(N)	1975	2	383850 399250
	Water Abstractions Operator: Interbrew Uk Ltd Licence Number: 2569004023 Permit Version: 101 Location: Borehole (No 1) At Premises, Strangeways, Manchester Authority: Environment Agency, North West Region Abstraction: Breweries/Wine: Drinking, Cooking, Sanitary, Washing, (Small Garden) Abstraction Type: Water may be abstracted from a single point Source: Groundwater Daily Rate (m3): Not Supplied Yearly Rate (m3): Not Supplied Details: Strangeways Brewery, Manchester Authorised Start: 01 January Authorised End: 31 December Permit Start Date: 25th May 2000 Permit End Date: Not Supplied Positional Accuracy: Located by supplier to within 10m	(N)	1975	2	383850 399250

Map ID	Details	Quadrant Reference (Compass Direction)	Estimated Distance From Site	Contact	NGR
	Water Abstractions Operator: Interbrew Uk Ltd Licence Number: 2569004023 Permit Version: 101 Location: Borehole (No 1) At Premises, Strangeways, Manchester Authority: Environment Agency, North West Region Abstraction: Breweries/Wine: Process Water Abstraction Type: Water may be abstracted from a single point Source: Groundwater Daily Rate (m3): Not Supplied Yearly Rate (m3): Not Supplied Details: Strangeways Brewery, Manchester Authorised Start: 01 January Authorised End: 31 December Permit Start Date: 25th May 2000 Permit End Date: Not Supplied Positional Accuracy: Located by supplier to within 10m	(N)	1975	2	383850 399250
	Water Abstractions Operator: Cemex Uk Materials Ltd Licence Number: 2569007085 Permit Version: 3 Location: Borehole At Hope Street, Salford, Manchester Authority: Environment Agency, North West Region Abstraction: Other Industrial/Commercial/Public Services: Process Water Abstraction Type: Water may be abstracted from a single point Source: Groundwater Daily Rate (m3): Not Supplied Yearly Rate (m3): Not Supplied Details: Land At Hope Street, Salford, Manchester Authorised Start: 01 January Authorised End: 31 December Permit Start Date: 17th October 2007 Permit End Date: Not Supplied Positional Accuracy: Located by supplier to within 10m	(NW)	1989	2	382190 398330
	Water Abstractions Operator: Cemex Uk Materials Ltd Licence Number: 2569007085 Permit Version: 2 Location: Borehole At Hope Street, Salford, Manchester Authority: Environment Agency, North West Region Abstraction: Other Industrial/Commercial/Public Services: Process Water Abstraction Type: Water may be abstracted from a single point Source: Groundwater Daily Rate (m3): Not Supplied Yearly Rate (m3): Not Supplied Details: Land At Hope Street, Salford, Manchester Authorised Start: 01 January Authorised End: 31 December Permit Start Date: 22nd March 2004 Permit End Date: Not Supplied Positional Accuracy: Located by supplier to within 10m	(NW)	1989	2	382190 398330
	Water Abstractions Operator: Ready Mixed Concrete (North West) Limited Licence Number: 2569007085 Permit Version: 1 Location: Borehole At Hope Street, Salford, Manchester Authority: Environment Agency, North West Region Abstraction: Other Industrial/Commercial/Public Services: Process Water Abstraction Type: Water may be abstracted from a single point Source: Groundwater Daily Rate (m3): Not Supplied Yearly Rate (m3): Not Supplied Details: Land At Hope Street, Salford, Manchester Authorised Start: 01 January Authorised End: 31 December Permit Start Date: 1st November 2000 Permit End Date: Not Supplied Positional Accuracy: Located by supplier to within 10m	(NW)	1989	2	382190 398330
	Groundwater Vulnerability Soil Classification: Soils of High Leaching Potential (U) - Soil information for restored mineral workings and urban areas is based on fewer observations than elsewhere. A worst case vulnerability classification (H) assumed, until proved otherwise Map Sheet: Sheet 17 Derbyshire & North Staffordshire Scale: 1:100,000	A13SW (SE)	0	2	383901 397230

Map ID	Details	Quadrant Reference (Compass Direction)	Estimated Distance From Site	Contact	NGR
	Drift Deposits Drift Deposit: Low permeability drift deposits occuring at the surface and overlying Major and Minor Aquifers are head, clay-with-flints, brickearth, peat, river terrace deposits and marine and estuarine alluvium Map Sheet: Sheet 17 Derbyshire & North Staffordshire Scale: 1:100,000	A13SE (E)	0	2	383926 397222
	Bedrock Aquifer Designations Aquifer Designation: Principal Aquifer	A13SW (SE)	0	1	383901 397230
	Superficial Aquifer Designations Aquifer Designation: Secondary Aquifer - Undifferentiated	A13SE (SE)	0	1	383908 397226
	Superficial Aquifer Designations Aquifer Designation: Secondary Aquifer - A	A13SW (SE)	0	1	383901 397230
66	**Source Protection Zones** Name: Not Supplied Source: Environment Agency, Head Office Reference: Not Supplied Type: Zone III (Total Catchment): The total area needed to support the discharge from the protected groundwater source.	A13SW (SE)	0	2	383901 397230
	Extreme Flooding from Rivers or Sea without Defences Type: Extent of Extreme Flooding from Rivers or Sea without Defences Flood Plain Type: Fluvial Models Boundary Accuracy: As Supplied	A13NE (NE)	55	2	383943 397312
	Flooding from Rivers or Sea without Defences Type: Extent of Flooding from Rivers or Sea without Defences Flood Plain Type: Fluvial Models Boundary Accuracy: As Supplied	A13NW (N)	140	2	383846 397404
	Flooding from Rivers or Sea without Defences Type: Extent of Flooding from Rivers or Sea without Defences Flood Plain Type: Fluvial Models Boundary Accuracy: As Supplied	A13NE (N)	163	2	383943 397433
	Flooding from Rivers or Sea without Defences Type: Extent of Flooding from Rivers or Sea without Defences Flood Plain Type: Fluvial Models Boundary Accuracy: As Supplied	A13NE (NE)	243	2	384109 397401
	Areas Benefiting from Flood Defences None				
	Flood Water Storage Areas None				
	Flood Defences None				
67	**OS Water Network Lines** Watercourse Form: Inland river Watercourse Length: 236.6 Watercourse Level: Underground Permanent: True Watercourse Name: River Medlock Catchment Name: Mersey Primacy: 1	A13NE (NE)	111	4	383970 397363
68	**OS Water Network Lines** Watercourse Form: Inland river Watercourse Length: 207.0 Watercourse Level: On ground surface Permanent: True Watercourse Name: River Medlock Catchment Name: Mersey Primacy: 1	A13NW (N)	146	4	383844 397409
69	**OS Water Network Lines** Watercourse Form: Inland river Watercourse Length: 231.4 Watercourse Level: On ground surface Permanent: True Watercourse Name: River Medlock Catchment Name: Mersey Primacy: 1	A13NW (NW)	199	4	383803 397449

Map ID	Details	Quadrant Reference (Compass Direction)	Estimated Distance From Site	Contact	NGR
70	**OS Water Network Lines** Watercourse Form: Inland river Watercourse Length: 93.7 Watercourse Level: On ground surface Permanent: True Watercourse Name: River Medlock Catchment Name: Mersey Primacy: 1	A13NE (NE)	250	4	384115 397404
71	**OS Water Network Lines** Watercourse Form: Canal Watercourse Length: 594.9 Watercourse Level: On ground surface Permanent: True Watercourse Name: Rochdale Canal Catchment Name: Mersey Primacy: 1	A13NW (N)	267	4	383866 397540
72	**OS Water Network Lines** Watercourse Form: Canal Watercourse Length: 282.9 Watercourse Level: On ground surface Permanent: True Watercourse Name: Rochdale Canal Catchment Name: Mersey Primacy: 1	A13NW (N)	285	4	383800 397542
73	**OS Water Network Lines** Watercourse Form: Inland river Watercourse Length: 18.8 Watercourse Level: On ground surface Permanent: True Watercourse Name: Not Supplied Catchment Name: Mersey Primacy: 1	A13NW (N)	286	4	383808 397546
74	**OS Water Network Lines** Watercourse Form: Inland river Watercourse Length: 295.9 Watercourse Level: On ground surface Permanent: True Watercourse Name: River Medlock Catchment Name: Mersey Primacy: 1	A13NW (NW)	301	4	383595 397393
75	**OS Water Network Lines** Watercourse Form: Inland river Watercourse Length: 10.5 Watercourse Level: On ground surface Permanent: True Watercourse Name: River Medlock Catchment Name: Mersey Primacy: 1	A13NE (NE)	334	4	384163 397482
76	**OS Water Network Lines** Watercourse Form: Inland river Watercourse Length: 264.5 Watercourse Level: On ground surface Permanent: True Watercourse Name: River Medlock Catchment Name: Mersey Primacy: 1	A13NE (NE)	343	4	384167 397492
77	**OS Water Network Lines** Watercourse Form: Canal Watercourse Length: 4.5 Watercourse Level: On ground surface Permanent: True Watercourse Name: Rochdale Canal Catchment Name: Mersey Primacy: 1	A12NE (NW)	453	4	383528 397561
78	**OS Water Network Lines** Watercourse Form: Canal Watercourse Length: 48.0 Watercourse Level: On ground surface Permanent: True Watercourse Name: Rochdale Canal Catchment Name: Mersey Primacy: 1	A12NE (NW)	457	4	383524 397561

Map ID	Details	Quadrant Reference (Compass Direction)	Estimated Distance From Site	Contact	NGR
79	**OS Water Network Lines** Watercourse Form: Inland river Watercourse Length: 176.7 Watercourse Level: On ground surface Permanent: True Watercourse Name: River Medlock Catchment Name: Mersey Primacy: 1	A14NW (E)	465	4	384362 397407
80	**OS Water Network Lines** Watercourse Form: Inland river Watercourse Length: 14.1 Watercourse Level: On ground surface Permanent: True Watercourse Name: River Medlock Catchment Name: Mersey Primacy: 1	A14NW (NE)	487	4	384332 397504
81	**OS Water Network Lines** Watercourse Form: Inland river Watercourse Length: 1011.0 Watercourse Level: On ground surface Permanent: True Watercourse Name: Not Supplied Catchment Name: Mersey Primacy: 2	A14NW (NE)	487	4	384325 397516
82	**OS Water Network Lines** Watercourse Form: Canal Watercourse Length: 31.1 Watercourse Level: On ground surface Permanent: True Watercourse Name: Rochdale Canal Catchment Name: Mersey Primacy: 1	A12NE (NW)	494	4	383476 397563
83	**OS Water Network Lines** Watercourse Form: Inland river Watercourse Length: 11.0 Watercourse Level: On ground surface Permanent: True Watercourse Name: Not Supplied Catchment Name: Mersey Primacy: 1	A12NE (NW)	494	4	383476 397563
84	**OS Water Network Lines** Watercourse Form: Canal Watercourse Length: 147.8 Watercourse Level: On ground surface Permanent: True Watercourse Name: Rochdale Canal Catchment Name: Mersey Primacy: 1	A12NE (NW)	519	4	383445 397562
85	**OS Water Network Lines** Watercourse Form: Inland river Watercourse Length: 5.2 Watercourse Level: On ground surface Permanent: True Watercourse Name: River Medlock Catchment Name: Mersey Primacy: 1	A12NE (W)	519	4	383376 397433
86	**OS Water Network Lines** Watercourse Form: Inland river Watercourse Length: 37.7 Watercourse Level: On ground surface Permanent: True Watercourse Name: River Medlock Catchment Name: Mersey Primacy: 1	A12NE (W)	522	4	383374 397438
87	**OS Water Network Lines** Watercourse Form: Inland river Watercourse Length: 536.1 Watercourse Level: On ground surface Permanent: True Watercourse Name: River Medlock Catchment Name: Mersey Primacy: 1	A14NW (E)	528	4	384422 397426

Map ID	Details	Quadrant Reference (Compass Direction)	Estimated Distance From Site	Contact	NGR
88	**OS Water Network Lines** Watercourse Form: Inland river Watercourse Length: 29.9 Watercourse Level: On ground surface Permanent: True Watercourse Name: River Medlock Catchment Name: Mersey Primacy: 1	A12NE (NW)	555	4	383351 397468
89	**OS Water Network Lines** Watercourse Form: Inland river Watercourse Length: 19.1 Watercourse Level: Underground Permanent: True Watercourse Name: River Medlock Catchment Name: Mersey Primacy: 1	A12NE (NW)	581	4	383331 397487
90	**OS Water Network Lines** Watercourse Form: Inland river Watercourse Length: 47.5 Watercourse Level: On ground surface Permanent: True Watercourse Name: River Medlock Catchment Name: Mersey Primacy: 1	A12NE (NW)	600	4	383315 397496
91	**OS Water Network Lines** Watercourse Form: Canal Watercourse Length: 284.5 Watercourse Level: On ground surface Permanent: True Watercourse Name: Bridgewater Canal Catchment Name: Mersey Primacy: 1	A12NE (NW)	641	4	383276 397512
92	**OS Water Network Lines** Watercourse Form: Canal Watercourse Length: 22.2 Watercourse Level: On ground surface Permanent: True Watercourse Name: Bridgewater Canal Catchment Name: Mersey Primacy: 2	A12NE (NW)	641	4	383276 397512
93	**OS Water Network Lines** Watercourse Form: Canal Watercourse Length: 31.0 Watercourse Level: On ground surface Permanent: True Watercourse Name: Bridgewater Canal Catchment Name: Mersey Primacy: 2	A12NE (NW)	644	4	383281 397531
94	**OS Water Network Lines** Watercourse Form: Inland river Watercourse Length: 31.0 Watercourse Level: On ground surface Permanent: True Watercourse Name: Not Supplied Catchment Name: Mersey Primacy: 1	A17SE (NW)	647	4	383311 397592
95	**OS Water Network Lines** Watercourse Form: Canal Watercourse Length: 21.6 Watercourse Level: On ground surface Permanent: True Watercourse Name: Rochdale Canal Catchment Name: Mersey Primacy: 1	A17SE (NW)	648	4	383299 397572
96	**OS Water Network Lines** Watercourse Form: Canal Watercourse Length: 9.1 Watercourse Level: On ground surface Permanent: True Watercourse Name: Bridgewater Canal Catchment Name: Mersey Primacy: 2	A12NE (NW)	653	4	383287 397562

Map ID	Details	Quadrant Reference (Compass Direction)	Estimated Distance From Site	Contact	NGR
97	**OS Water Network Lines** Watercourse Form: Canal Watercourse Length: 209.0 Watercourse Level: On ground surface Permanent: True Watercourse Name: Rochdale Canal Catchment Name: Mersey Primacy: 1	A12NE (NW)	662	4	383278 397565
98	**OS Water Network Lines** Watercourse Form: Inland river Watercourse Length: 5.5 Watercourse Level: On ground surface Permanent: True Watercourse Name: Not Supplied Catchment Name: Mersey Primacy: 1	A19SW (NE)	668	4	384336 397782
99	**OS Water Network Lines** Watercourse Form: Canal Watercourse Length: 43.0 Watercourse Level: On ground surface Permanent: True Watercourse Name: Rochdale Canal Catchment Name: Mersey Primacy: 1	A19SW (NE)	668	4	384336 397782
100	**OS Water Network Lines** Watercourse Form: Inland river Watercourse Length: 6195.1 Watercourse Level: Underground Permanent: True Watercourse Name: Corn Brook Catchment Name: Mersey Primacy: 1	A9NW (SE)	687	4	384319 396633
101	**OS Water Network Lines** Watercourse Form: Canal Watercourse Length: 13.4 Watercourse Level: On ground surface Permanent: True Watercourse Name: Rochdale Canal Catchment Name: Mersey Primacy: 1	A19SW (NE)	710	4	384366 397812
102	**OS Water Network Lines** Watercourse Form: Inland river Watercourse Length: 18.8 Watercourse Level: On ground surface Permanent: True Watercourse Name: Not Supplied Catchment Name: Mersey Primacy: 1	A18NW (NW)	722	4	383601 397932
103	**OS Water Network Lines** Watercourse Form: Canal Watercourse Length: 257.0 Watercourse Level: On ground surface Permanent: True Watercourse Name: Rochdale Canal Catchment Name: Mersey Primacy: 1	A19SW (NE)	723	4	384375 397822
104	**OS Water Network Lines** Watercourse Form: Canal Watercourse Length: 47.2 Watercourse Level: On ground surface Permanent: True Watercourse Name: Bridgewater Canal Catchment Name: Mersey Primacy: 1	A12NW (W)	848	4	383072 397559
105	**OS Water Network Lines** Watercourse Form: Canal Watercourse Length: 52.9 Watercourse Level: On ground surface Permanent: True Watercourse Name: River Medlock Catchment Name: Mersey Primacy: 1	A17SW (W)	890	4	383035 397579

Map ID	Details	Quadrant Reference (Compass Direction)	Estimated Distance From Site	Contact	NGR
106	**OS Water Network Lines** Watercourse Form: Canal Watercourse Length: 93.4 Watercourse Level: On ground surface Permanent: True Watercourse Name: Bridgewater Canal Catchment Name: Mersey Primacy: 1	A17SW (W)	890	4	383035 397579
107	**OS Water Network Lines** Watercourse Form: Canal Watercourse Length: 9.6 Watercourse Level: On ground surface Permanent: True Watercourse Name: River Medlock Catchment Name: Mersey Primacy: 1	A17SW (NW)	925	4	383017 397629
108	**OS Water Network Lines** Watercourse Form: Canal Watercourse Length: 78.6 Watercourse Level: On ground surface Permanent: True Watercourse Name: Not Supplied Catchment Name: Mersey Primacy: 1	A17SW (NW)	925	4	383057 397708
109	**OS Water Network Lines** Watercourse Form: Canal Watercourse Length: 74.0 Watercourse Level: On ground surface Permanent: True Watercourse Name: River Medlock Catchment Name: Mersey Primacy: 2	A17SW (NW)	925	4	383017 397629
110	**OS Water Network Lines** Watercourse Form: Canal Watercourse Length: 70.6 Watercourse Level: On ground surface Permanent: True Watercourse Name: Not Supplied Catchment Name: Mersey Primacy: 1	A17SW (NW)	926	4	383020 397638
111	**OS Water Network Lines** Watercourse Form: Canal Watercourse Length: 58.6 Watercourse Level: On ground surface Permanent: True Watercourse Name: River Medlock Catchment Name: Mersey Primacy: 2	A17SW (NW)	926	4	383020 397638
112	**OS Water Network Lines** Watercourse Form: Canal Watercourse Length: 49.8 Watercourse Level: On ground surface Permanent: True Watercourse Name: Not Supplied Catchment Name: Mersey Primacy: 1	A12NW (W)	929	4	382971 397513
113	**OS Water Network Lines** Watercourse Form: Canal Watercourse Length: 78.4 Watercourse Level: On ground surface Permanent: True Watercourse Name: Not Supplied Catchment Name: Mersey Primacy: 1	A17SW (NW)	932	4	383047 397703
114	**OS Water Network Lines** Watercourse Form: Canal Watercourse Length: 200.4 Watercourse Level: On ground surface Permanent: True Watercourse Name: Bridgewater Canal Catchment Name: Mersey Primacy: 1	A12NW (W)	967	4	382945 397555

Map ID	Details	Quadrant Reference (Compass Direction)	Estimated Distance From Site	Contact	NGR
115	**OS Water Network Lines** Watercourse Form: Canal Watercourse Length: 113.7 Watercourse Level: On ground surface Permanent: True Watercourse Name: Not Supplied Catchment Name: Mersey Primacy: 1	A12NW (W)	967	4	382945 397555
116	**OS Water Network Lines** Watercourse Form: Canal Watercourse Length: 23.0 Watercourse Level: On ground surface Permanent: True Watercourse Name: Rochdale Canal Catchment Name: Mersey Primacy: 1	A19NW (NE)	975	4	384550 398004
117	**OS Water Network Lines** Watercourse Form: Inland river Watercourse Length: 10.9 Watercourse Level: On ground surface Permanent: True Watercourse Name: River Medlock Catchment Name: Mersey Primacy: 2	A17SW (NW)	975	4	382989 397685
118	**OS Water Network Lines** Watercourse Form: Inland river Watercourse Length: 342.6 Watercourse Level: On ground surface Permanent: True Watercourse Name: River Medlock Catchment Name: Mersey Primacy: 1	A14NE (E)	977	4	384863 397533
119	**OS Water Network Lines** Watercourse Form: Inland river Watercourse Length: 48.8 Watercourse Level: Underground Permanent: True Watercourse Name: River Medlock Catchment Name: Mersey Primacy: 2	A17SW (NW)	980	4	382980 397679
120	**OS Water Network Lines** Watercourse Form: Inland river Watercourse Length: 11.8 Watercourse Level: On ground surface Permanent: True Watercourse Name: River Medlock Catchment Name: Mersey Primacy: 2	A17SW (NW)	980	4	382980 397679
121	**OS Water Network Lines** Watercourse Form: Canal Watercourse Length: 54.5 Watercourse Level: On ground surface Permanent: True Watercourse Name: Rochdale Canal Catchment Name: Mersey Primacy: 1	A19NW (NE)	998	4	384568 398018

Map ID	Details	Quadrant Reference (Compass Direction)	Estimated Distance From Site	Contact	NGR
122	**Licensed Waste Management Facilities (Locations)** Licence Number: 50191 Location: Little Ireland Phase B, Great Marlborough Street, Manchester, M1 5NN Operator Name: Terra Vac (uk) Ltd Operator Location: Strategic Business Centre, Blue Ridge Park, Thunderhead Ridge, Glasshoughton, Castleford, WF10 4UA Authority: Environment Agency - North East Region, Ridings Area Site Category: Mobile Plant **Licence Status: Issued** Issued: 17th June 2002 Last Modified: Not Supplied Expires: Not Supplied Suspended: Not Supplied Revoked: Not Supplied Surrendered: Not Supplied IPPC Reference: Not Supplied Positional Accuracy: Located by supplier to within 10m	A13NE (NE)	138	2	383998 397374
	Local Authority Landfill Coverage Name: Manchester City Council - Had landfill data but passed it to the relevant environment agency		0	5	383901 397230
123	**Potentially Infilled Land (Non-Water)** Bearing Ref: W Use: Unknown Filled Ground (Pit, quarry etc) Date of Mapping: 1994	A12NW (W)	847	-	383044 397469
124	**Potentially Infilled Land (Non-Water)** Bearing Ref: W Use: Unknown Filled Ground (Pit, quarry etc) Date of Mapping: 1994	A11NE (W)	996	-	382872 397358
125	**Potentially Infilled Land (Water)** Use: Unknown Filled Ground (Pond, marsh, river, stream, dock etc) Date of Mapping: 1896	A13NE (N)	111	-	383955 397373
126	**Potentially Infilled Land (Water)** Use: Unknown Filled Ground (Pond, marsh, river, stream, dock etc) Date of Mapping: 1896	A13NW (N)	151	-	383864 397422
127	**Potentially Infilled Land (Water)** Use: Unknown Filled Ground (Pond, marsh, river, stream, dock etc) Date of Mapping: 1909	A13NW (N)	156	-	383872 397429
128	**Potentially Infilled Land (Water)** Use: Unknown Filled Ground (Pond, marsh, river, stream, dock etc) Date of Mapping: 1896	A13NW (N)	200	-	383817 397457
129	**Potentially Infilled Land (Water)** Use: Unknown Filled Ground (Pond, marsh, river, stream, dock etc) Date of Mapping: 1938	A13NW (N)	287	-	383807 397547
130	**Potentially Infilled Land (Water)** Use: Unknown Filled Ground (Pond, marsh, river, stream, dock etc) Date of Mapping: 1896	A18SE (N)	390	-	383971 397660
131	**Potentially Infilled Land (Water)** Use: Unknown Filled Ground (Pond, marsh, river, stream, dock etc) Date of Mapping: 1909	A18SW (N)	399	-	383844 397670
132	**Potentially Infilled Land (Water)** Use: Unknown Filled Ground (Pond, marsh, river, stream, dock etc) Date of Mapping: 1848	A12NE (W)	424	-	383440 397289
133	**Potentially Infilled Land (Water)** Use: Unknown Filled Ground (Pond, marsh, river, stream, dock etc) Date of Mapping: 1848	A18SW (N)	453	-	383777 397711
134	**Potentially Infilled Land (Water)** Use: Unknown Filled Ground (Pond, marsh, river, stream, dock etc) Date of Mapping: 1848	A18SE (NE)	460	-	384132 397674
135	**Potentially Infilled Land (Water)** Use: Unknown Filled Ground (Pond, marsh, river, stream, dock etc) Date of Mapping: 1956	A18SE (NE)	495	-	384172 397690
136	**Potentially Infilled Land (Water)** Use: Unknown Filled Ground (Pond, marsh, river, stream, dock etc) Date of Mapping: 1956	A14NW (E)	512	-	384411 397412
137	**Potentially Infilled Land (Water)** Use: Unknown Filled Ground (Pond, marsh, river, stream, dock etc) Date of Mapping: 1896	A12NE (W)	530	-	383365 397434

Map ID	Details	Quadrant Reference (Compass Direction)	Estimated Distance From Site	Contact	NGR
138	**Potentially Infilled Land (Water)** Use: Unknown Filled Ground (Pond, marsh, river, stream, dock etc) Date of Mapping: 1848	A18SE (NE)	550	-	384151 397766
139	**Potentially Infilled Land (Water)** Use: Unknown Filled Ground (Pond, marsh, river, stream, dock etc) Date of Mapping: 1848	A8SW (S)	661	-	383771 396536
140	**Potentially Infilled Land (Water)** Use: Unknown Filled Ground (Pond, marsh, river, stream, dock etc) Date of Mapping: 1848	A8NE (SE)	665	-	384205 396594
141	**Potentially Infilled Land (Water)** Use: Unknown Filled Ground (Pond, marsh, river, stream, dock etc) Date of Mapping: 1848	A8NW (SW)	686	-	383579 396577
142	**Potentially Infilled Land (Water)** Use: Unknown Filled Ground (Pond, marsh, river, stream, dock etc) Date of Mapping: 1848	A9NW (SE)	761	-	384559 396762
143	**Potentially Infilled Land (Water)** Use: Unknown Filled Ground (Pond, marsh, river, stream, dock etc) Date of Mapping: 1956	A14NE (E)	840	-	384746 397452
144	**Potentially Infilled Land (Water)** Use: Unknown Filled Ground (Pond, marsh, river, stream, dock etc) Date of Mapping: 1848	A17SW (NW)	842	-	383100 397610
145	**Potentially Infilled Land (Water)** Use: Unknown Filled Ground (Pond, marsh, river, stream, dock etc) Date of Mapping: 1923	A19SW (NE)	850	-	384556 397817
146	**Potentially Infilled Land (Water)** Use: Unknown Filled Ground (Pond, marsh, river, stream, dock etc) Date of Mapping: 1848	A12NW (W)	851	-	383044 397482
147	**Potentially Infilled Land (Water)** Use: Unknown Filled Ground (Pond, marsh, river, stream, dock etc) Date of Mapping: 1923	A14NE (E)	859	-	384754 397487
148	**Potentially Infilled Land (Water)** Use: Unknown Filled Ground (Pond, marsh, river, stream, dock etc) Date of Mapping: 1956	A17SW (NW)	929	-	383021 397645
149	**Potentially Infilled Land (Water)** Use: Unknown Filled Ground (Pond, marsh, river, stream, dock etc) Date of Mapping: 1848	A19NW (NE)	963	-	384533 398003
150	**Potentially Infilled Land (Water)** Use: Unknown Filled Ground (Pond, marsh, river, stream, dock etc) Date of Mapping: 1956	A12NW (W)	975	-	382939 397565
151	**Potentially Infilled Land (Water)** Use: Unknown Filled Ground (Pond, marsh, river, stream, dock etc) Date of Mapping: 1848	A12NW (W)	1000	-	382907 397547

Map ID	Details	Quadrant Reference (Compass Direction)	Estimated Distance From Site	Contact	NGR
	BGS 1:625,000 Solid Geology Description: Triassic Rocks (Undifferentiated)	A13SW (SE)	0	1	383901 397230
	BGS Estimated Soil Chemistry Source: British Geological Survey, National Geoscience Information Service Soil Sample Type: Rural Soil Arsenic Concentration: 15 - 25 mg/kg Cadmium Concentration: <1.8 mg/kg Chromium Concentration: 60 - 90 mg/kg Lead Concentration: 100 - 200 mg/kg Nickel Concentration: 30 - 45 mg/kg	A13SW (SE)	0	1	383901 397230
	BGS Estimated Soil Chemistry Source: British Geological Survey, National Geoscience Information Service Soil Sample Type: Rural Soil Arsenic Concentration: 25 - 35 mg/kg Cadmium Concentration: <1.8 mg/kg Chromium Concentration: 60 - 90 mg/kg Lead Concentration: 100 - 200 mg/kg Nickel Concentration: 30 - 45 mg/kg	A13NE (NE)	201	1	384088 397358
	BGS Estimated Soil Chemistry Source: British Geological Survey, National Geoscience Information Service Soil Sample Type: Rural Soil Arsenic Concentration: 25 - 35 mg/kg Cadmium Concentration: <1.8 mg/kg Chromium Concentration: 60 - 90 mg/kg Lead Concentration: 100 - 200 mg/kg Nickel Concentration: 15 - 30 mg/kg	A13NE (NE)	204	1	384098 397345
	BGS Estimated Soil Chemistry Source: British Geological Survey, National Geoscience Information Service Soil Sample Type: Rural Soil Arsenic Concentration: 25 - 35 mg/kg Cadmium Concentration: <1.8 mg/kg Chromium Concentration: 60 - 90 mg/kg Lead Concentration: 100 - 200 mg/kg Nickel Concentration: 30 - 45 mg/kg	A13NE (E)	230	1	384169 397246
	BGS Estimated Soil Chemistry Source: British Geological Survey, National Geoscience Information Service Soil Sample Type: Rural Soil Arsenic Concentration: 25 - 35 mg/kg Cadmium Concentration: <1.8 mg/kg Chromium Concentration: 60 - 90 mg/kg Lead Concentration: 100 - 200 mg/kg Nickel Concentration: 15 - 30 mg/kg	A13NE (N)	273	1	383923 397548
	BGS Estimated Soil Chemistry Source: British Geological Survey, National Geoscience Information Service Soil Sample Type: Rural Soil Arsenic Concentration: 25 - 35 mg/kg Cadmium Concentration: <1.8 mg/kg Chromium Concentration: 60 - 90 mg/kg Lead Concentration: 100 - 200 mg/kg Nickel Concentration: 45 - 60 mg/kg	A14SW (SE)	476	1	384370 397000

Map ID	Details	Quadrant Reference (Compass Direction)	Estimated Distance From Site	Contact	NGR
	BGS Estimated Soil Chemistry Source: British Geological Survey, National Geoscience Information Service Soil Sample Type: Rural Soil Arsenic Concentration: 25 - 35 mg/kg Cadmium Concentration: <1.8 mg/kg Chromium Concentration: 60 - 90 mg/kg Lead Concentration: 100 - 200 mg/kg Nickel Concentration: 30 - 45 mg/kg	A18SW (NW)	563	1	383646 397777
	BGS Estimated Soil Chemistry Source: British Geological Survey, National Geoscience Information Service Soil Sample Type: Rural Soil Arsenic Concentration: 25 - 35 mg/kg Cadmium Concentration: <1.8 mg/kg Chromium Concentration: 60 - 90 mg/kg Lead Concentration: 100 - 200 mg/kg Nickel Concentration: <15 mg/kg	A12NE (NW)	570	1	383355 397513
	BGS Estimated Soil Chemistry Source: British Geological Survey, National Geoscience Information Service Soil Sample Type: Rural Soil Arsenic Concentration: 25 - 35 mg/kg Cadmium Concentration: <1.8 mg/kg Chromium Concentration: 60 - 90 mg/kg Lead Concentration: 100 - 200 mg/kg Nickel Concentration: 15 - 30 mg/kg	A18NW (N)	789	1	383589 398000
	BGS Estimated Soil Chemistry Source: British Geological Survey, National Geoscience Information Service Soil Sample Type: Rural Soil Arsenic Concentration: 25 - 35 mg/kg Cadmium Concentration: <1.8 mg/kg Chromium Concentration: 60 - 90 mg/kg Lead Concentration: 100 - 200 mg/kg Nickel Concentration: 15 - 30 mg/kg	A9NE (SE)	810	1	384630 396782
	BGS Estimated Soil Chemistry Source: British Geological Survey, National Geoscience Information Service Soil Sample Type: Rural Soil Arsenic Concentration: 25 - 35 mg/kg Cadmium Concentration: <1.8 mg/kg Chromium Concentration: 60 - 90 mg/kg Lead Concentration: 100 - 200 mg/kg Nickel Concentration: <15 mg/kg	A19SW (NE)	827	1	384517 397827
	BGS Estimated Soil Chemistry Source: British Geological Survey, National Geoscience Information Service Soil Sample Type: Rural Soil Arsenic Concentration: 25 - 35 mg/kg Cadmium Concentration: <1.8 mg/kg Chromium Concentration: 60 - 90 mg/kg Lead Concentration: 100 - 200 mg/kg Nickel Concentration: <15 mg/kg	A14NE (E)	911	1	384783 397557

Map ID	Details	Quadrant Reference (Compass Direction)	Estimated Distance From Site	Contact	NGR
	BGS Measured Urban Soil Chemistry Source: British Geological Survey, National Geoscience Information Service Grid: 383750, 397170 Soil Sample Type: Topsoil Sample Area: Manchester Arsenic Measured Concentration: 22.80 mg/kg Cadmium Measured Concentration: 1.10 mg/kg Chromium Measured Concentration: 108.60 mg/kg Lead Measured Concentration: 284.90 mg/kg Nickel Measured Concentration: 30.40 mg/kg	A13SW (W)	138	1	383750 397170
	BGS Measured Urban Soil Chemistry Source: British Geological Survey, National Geoscience Information Service Grid: 384430, 397270 Soil Sample Type: Topsoil Sample Area: Manchester Arsenic Measured Concentration: 12.70 mg/kg Cadmium Measured Concentration: 0.60 mg/kg Chromium Measured Concentration: 66.10 mg/kg Lead Measured Concentration: 64.40 mg/kg Nickel Measured Concentration: 18.50 mg/kg	A14NW (E)	492	1	384430 397270
	BGS Measured Urban Soil Chemistry Source: British Geological Survey, National Geoscience Information Service Grid: 383760, 396710 Soil Sample Type: Topsoil Sample Area: Manchester Arsenic Measured Concentration: 14.70 mg/kg Cadmium Measured Concentration: 0.50 mg/kg Chromium Measured Concentration: 38.70 mg/kg Lead Measured Concentration: 110.90 mg/kg Nickel Measured Concentration: 13.20 mg/kg	A8NW (S)	494	1	383760 396710
	BGS Measured Urban Soil Chemistry Source: British Geological Survey, National Geoscience Information Service Grid: 383880, 397770 Soil Sample Type: Topsoil Sample Area: Manchester Arsenic Measured Concentration: 11.90 mg/kg Cadmium Measured Concentration: 0.30 mg/kg Chromium Measured Concentration: 55.90 mg/kg Lead Measured Concentration: 102.20 mg/kg Nickel Measured Concentration: 17.80 mg/kg	A18SW (N)	495	1	383880 397770
	BGS Measured Urban Soil Chemistry Source: British Geological Survey, National Geoscience Information Service Grid: 384270, 396640 Soil Sample Type: Topsoil Sample Area: Manchester Arsenic Measured Concentration: 31.40 mg/kg Cadmium Measured Concentration: 1.70 mg/kg Chromium Measured Concentration: 63.00 mg/kg Lead Measured Concentration: 203.20 mg/kg Nickel Measured Concentration: 26.60 mg/kg	A9NW (SE)	656	1	384270 396640

Map ID	Details	Quadrant Reference (Compass Direction)	Estimated Distance From Site	Contact	NGR
	BGS Measured Urban Soil Chemistry Source: British Geological Survey, National Geoscience Information Service Grid: 383340, 396800 Soil Sample Type: Topsoil Sample Area: Manchester Arsenic Measured Concentration: 27.60 mg/kg Cadmium Measured Concentration: 1.70 mg/kg Chromium Measured Concentration: 66.10 mg/kg Lead Measured Concentration: 192.60 mg/kg Nickel Measured Concentration: 25.30 mg/kg	A7NE (SW)	677	1	383340 396800
	BGS Measured Urban Soil Chemistry Source: British Geological Survey, National Geoscience Information Service Grid: 384430, 397810 Soil Sample Type: Topsoil Sample Area: Manchester Arsenic Measured Concentration: 34.90 mg/kg Cadmium Measured Concentration: 1.90 mg/kg Chromium Measured Concentration: 78.20 mg/kg Lead Measured Concentration: 339.10 mg/kg Nickel Measured Concentration: 32.10 mg/kg	A19SW (NE)	752	1	384430 397810
	BGS Measured Urban Soil Chemistry Source: British Geological Survey, National Geoscience Information Service Grid: 383250, 397700 Soil Sample Type: Topsoil Sample Area: Manchester Arsenic Measured Concentration: 16.40 mg/kg Cadmium Measured Concentration: 0.50 mg/kg Chromium Measured Concentration: 48.80 mg/kg Lead Measured Concentration: 147.70 mg/kg Nickel Measured Concentration: 21.10 mg/kg	A17SE (NW)	758	1	383250 397700
	BGS Measured Urban Soil Chemistry Source: British Geological Survey, National Geoscience Information Service Grid: 383070, 397210 Soil Sample Type: Topsoil Sample Area: Manchester Arsenic Measured Concentration: 18.20 mg/kg Cadmium Measured Concentration: 0.70 mg/kg Chromium Measured Concentration: 64.00 mg/kg Lead Measured Concentration: 158.90 mg/kg Nickel Measured Concentration: 27.00 mg/kg	A12SW (W)	794	1	383070 397210
	BGS Measured Urban Soil Chemistry Source: British Geological Survey, National Geoscience Information Service Grid: 384750, 397300 Soil Sample Type: Topsoil Sample Area: Manchester Arsenic Measured Concentration: 18.80 mg/kg Cadmium Measured Concentration: 0.60 mg/kg Chromium Measured Concentration: 81.30 mg/kg Lead Measured Concentration: 157.30 mg/kg Nickel Measured Concentration: 25.60 mg/kg	A14NE (E)	814	1	384750 397300

Map ID	Details	Quadrant Reference (Compass Direction)	Estimated Distance From Site	Contact	NGR
	BGS Measured Urban Soil Chemistry Source: British Geological Survey, National Geoscience Information Service Grid: 383660, 396290 Soil Sample Type: Topsoil Sample Area: Manchester Arsenic Measured Concentration: 26.50 mg/kg Cadmium Measured Concentration: 0.50 mg/kg Chromium Measured Concentration: 76.20 mg/kg Lead Measured Concentration: 272.90 mg/kg Nickel Measured Concentration: 32.60 mg/kg	A8SW (S)	925	1	383660 396290
	BGS Measured Urban Soil Chemistry Source: British Geological Survey, National Geoscience Information Service Grid: 384720, 396660 Soil Sample Type: Topsoil Sample Area: Manchester Arsenic Measured Concentration: 117.40 mg/kg Cadmium Measured Concentration: 2.50 mg/kg Chromium Measured Concentration: 361.90 mg/kg Lead Measured Concentration: 1513.50 mg/kg Nickel Measured Concentration: 129.20 mg/kg	A9NE (SE)	952	1	384720 396660
	BGS Measured Urban Soil Chemistry Source: British Geological Survey, National Geoscience Information Service Grid: 384770, 397740 Soil Sample Type: Topsoil Sample Area: Manchester Arsenic Measured Concentration: 27.70 mg/kg Cadmium Measured Concentration: 1.00 mg/kg Chromium Measured Concentration: 94.40 mg/kg Lead Measured Concentration: 189.40 mg/kg Nickel Measured Concentration: 22.20 mg/kg	A19SE (NE)	984	1	384770 397740
	BGS Urban Soil Chemistry Averages Source: British Geological Survey, National Geoscience Information Service Sample Area: Manchester Count Id: 300 Arsenic Minimum Concentration: 3.00 mg/kg Arsenic Average Concentration: 28.00 mg/kg Arsenic Maximum Concentration: 1008.00 mg/kg Cadmium Minimum Concentration: 0.30 mg/kg Cadmium Average Concentration: 1.40 mg/kg Cadmium Maximum Concentration: 80.30 mg/kg Chromium Minimum Concentration: 29.00 mg/kg Chromium Average Concentration: 92.00 mg/kg Chromium Maximum Concentration: 1252.00 mg/kg Lead Minimum Concentration: 20.00 mg/kg Lead Average Concentration: 270.00 mg/kg Lead Maximum Concentration: 2687.00 mg/kg Nickel Minimum Concentration: 5.00 mg/kg Nickel Average Concentration: 32.00 mg/kg Nickel Maximum Concentration: 137.00 mg/kg	A13SW (SE)	0	1	383901 397230

Map ID	Details	Quadrant Reference (Compass Direction)	Estimated Distance From Site	Contact	NGR
	Coal Mining Affected Areas Description: In an area which may be affected by coal mining activity. It is recommended that a coal mining report is obtained from the Coal Authority. Contact details are included in the Useful Contacts section of this report.	A13SW (SE)	0	6	383901 397230
	Man-Made Mining Cavities Easting: 384900 Northing: 397100 Distance: 964 Quadrant Reference: A14 Quadrant Reference: SE Bearing Ref: E Cavity Type: SHAFT ENTRY SANDSTONE WORKINGS Commodity: Sandstone Solid Geology Detail: BUNTER SANDSTONE MANCHESTER MARLS COLLYHURST SANDSTONE Superficial Geology Detail: Glacial Till	A14SE (E)	964	7	384900 397100
	Non Coal Mining Areas of Great Britain No Hazard				
	Potential for Collapsible Ground Stability Hazards Hazard Potential: Very Low Source: British Geological Survey, National Geoscience Information Service	A13SW (SE)	0	1	383901 397230
	Potential for Compressible Ground Stability Hazards Hazard Potential: No Hazard Source: British Geological Survey, National Geoscience Information Service	A13SW (SE)	0	1	383901 397230
	Potential for Compressible Ground Stability Hazards Hazard Potential: Very Low Source: British Geological Survey, National Geoscience Information Service	A13NE (NE)	51	1	383967 397267
	Potential for Ground Dissolution Stability Hazards Hazard Potential: No Hazard Source: British Geological Survey, National Geoscience Information Service	A13SW (SE)	0	1	383901 397230
	Potential for Landslide Ground Stability Hazards Hazard Potential: Very Low Source: British Geological Survey, National Geoscience Information Service	A13SW (SE)	0	1	383901 397230
	Potential for Running Sand Ground Stability Hazards Hazard Potential: Very Low Source: British Geological Survey, National Geoscience Information Service	A13SW (SE)	0	1	383901 397230
	Potential for Shrinking or Swelling Clay Ground Stability Hazards Hazard Potential: Very Low Source: British Geological Survey, National Geoscience Information Service	A13SW (SE)	0	1	383901 397230
	Potential for Shrinking or Swelling Clay Ground Stability Hazards Hazard Potential: No Hazard Source: British Geological Survey, National Geoscience Information Service	A13NW (W)	4	1	383858 397231
	Potential for Shrinking or Swelling Clay Ground Stability Hazards Hazard Potential: No Hazard Source: British Geological Survey, National Geoscience Information Service	A13SE (SE)	171	1	384065 397089
	Radon Potential - Radon Affected Areas Affected Area: The property is in a Lower probability radon area (less than 1% of homes are estimated to be at or above the Action Level). Source: British Geological Survey, National Geoscience Information Service	A13SW (SE)	0	1	383901 397230
	Radon Potential - Radon Protection Measures Protection Measure: No radon protective measures are necessary in the construction of new dwellings or extensions Source: British Geological Survey, National Geoscience Information Service	A13SW (SE)	0	1	383901 397230

Map ID	Details	Quadrant Reference (Compass Direction)	Estimated Distance From Site	Contact	NGR
152	**Contemporary Trade Directory Entries** Name: Hunters Contracts Ltd Location: MacIntosh House, 4a, Cambridge Street, Manchester, M1 5GG Classification: Office Furniture & Equipment **Status: Inactive** Positional Accuracy: Automatically positioned to the address	A13NE (N)	34	-	383916 397306
153	**Contemporary Trade Directory Entries** Name: Ats Euromaster Ltd Location: 20, Wilmott Street, Manchester, Lancashire, M15 6BE Classification: Tyre Dealers **Status: Inactive** Positional Accuracy: Automatically positioned to the address	A13SW (S)	56	-	383881 397130
154	**Contemporary Trade Directory Entries** Name: Residential Real Estate Management Location: Student Village, Lower Chatham Street, Manchester, M1 5SX Classification: Food Products - Manufacturers **Status: Inactive** Positional Accuracy: Automatically positioned to the address	A13NE (NE)	66	-	383973 397285
155	**Contemporary Trade Directory Entries** Name: Danebridge Engineering Co Ltd Location: 3, Lower Chatham Street, Manchester, M1 5QL Classification: Air Conditioning Equipment & Systems **Status: Inactive** Positional Accuracy: Automatically positioned to the address	A13NE (E)	121	-	384044 397273
156	**Contemporary Trade Directory Entries** Name: Auto Trader Location: 1, Tony Wilson Place, Manchester, M15 4FN Classification: Car Customisation & Conversion Specialists **Status: Inactive** Positional Accuracy: Automatically positioned to the address	A13NW (NW)	173	-	383735 397371
156	**Contemporary Trade Directory Entries** Name: Autotrader Location: 1, Tony Wilson Place, Manchester, M15 4FN Classification: Car Customisation & Conversion Specialists **Status: Active** Positional Accuracy: Automatically positioned to the address	A13NW (NW)	185	-	383729 397382
157	**Contemporary Trade Directory Entries** Name: Easy Wheels Location: 8, Lower Ormond Street, Manchester, M1 5QJ Classification: Confectionery Manufacturers **Status: Inactive** Positional Accuracy: Automatically positioned to the address	A13NE (NE)	175	-	384078 397320
157	**Contemporary Trade Directory Entries** Name: Ormond Street Motors Location: 2-4, Lower Ormond Street, Manchester, M1 5QF Classification: Garage Services **Status: Inactive** Positional Accuracy: Automatically positioned to the address	A13NE (NE)	175	-	384078 397320
157	**Contemporary Trade Directory Entries** Name: Manchester Print Co Location: 8, Lower Ormond Street, Manchester, M1 5QF Classification: T-Shirts **Status: Inactive** Positional Accuracy: Automatically positioned to the address	A13NE (NE)	175	-	384078 397320
158	**Contemporary Trade Directory Entries** Name: George Woodhead & Co Ltd Location: 2, Gloucester Street, Manchester, M1 5GP Classification: Printers **Status: Inactive** Positional Accuracy: Automatically positioned to the address	A13NW (N)	189	-	383844 397455
158	**Contemporary Trade Directory Entries** Name: John Sherratt & Co Ltd Location: Hotspur House, 2, Gloucester Street, Manchester, M1 5QR Classification: Bookbinding & Equipment **Status: Inactive** Positional Accuracy: Automatically positioned to the address	A13NW (N)	189	-	383844 397455
158	**Contemporary Trade Directory Entries** Name: Aaa Location: 2, Gloucester Street, Manchester, M1 5GP Classification: Distribution Services **Status: Inactive** Positional Accuracy: Automatically positioned to the address	A13NW (N)	189	-	383844 397455

Map ID	Details	Quadrant Reference (Compass Direction)	Estimated Distance From Site	Contact	NGR
158	**Contemporary Trade Directory Entries** Name: 24 Design Ltd Location: Hotspur House, 2, Gloucester Street, Manchester, Lancashire, M1 5QR Classification: Furniture Manufacturers - Home & Office **Status: Inactive** Positional Accuracy: Manually positioned to the address or location	A13NW (N)	189	-	383844 397455
159	**Contemporary Trade Directory Entries** Name: Graham'S Motors Location: 59, Whitworth Street West, Manchester, Lancashire, M1 5WW Classification: Garage Services **Status: Inactive** Positional Accuracy: Manually positioned to the address or location	A13NE (N)	223	-	383939 397495
159	**Contemporary Trade Directory Entries** Name: Smiler Service Location: Flat 111, The Lock Building, 41, Whitworth Street West, Manchester, M1 5BD Classification: Freight Forwarders **Status: Active** Positional Accuracy: Automatically positioned to the address	A13NE (N)	264	-	383933 397538
159	**Contemporary Trade Directory Entries** Name: Bandbox Laundry Premier Outlet Location: Unit C 41 Whitworth Street, Manchester, Greater Manchester, M1 5BE Classification: Laundry & Dry Cleaning Supplies **Status: Active** Positional Accuracy: Automatically positioned to the address	A13NE (N)	264	-	383933 397538
160	**Contemporary Trade Directory Entries** Name: Autogas Cars Direct Location: 1, City Road East, Manchester, Lancashire, M15 4PN Classification: Car Dealers **Status: Inactive** Positional Accuracy: Manually positioned to the address or location	A13NW (W)	244	-	383625 397305
161	**Contemporary Trade Directory Entries** Name: Harrison Motors Location: 51 New Wakefield St, Manchester, Lancashire, M1 5NP Classification: Garage Services **Status: Inactive** Positional Accuracy: Manually positioned to the road within the address or location	A13NE (NE)	255	-	384080 397457
162	**Contemporary Trade Directory Entries** Name: Bookbind Location: 2-4, Oxford Road, Manchester, Lancashire, M1 5QA Classification: Bookbinders **Status: Inactive** Positional Accuracy: Manually positioned to the address or location	A13NE (NE)	286	-	384146 397423
163	**Contemporary Trade Directory Entries** Name: C G (Europe) Ltd Location: Enterprise House, 15, Whitworth Street West, Manchester, Lancashire, M1 5WG Classification: China & Glassware Manufacturers & Repairs **Status: Inactive** Positional Accuracy: Manually positioned to the address or location	A13NW (NW)	306	-	383721 397526
164	**Contemporary Trade Directory Entries** Name: Gesco Location: Oxford Rd, Manchester, M1 7ED Classification: Plastics - Injection Moulding **Status: Inactive** Positional Accuracy: Manually positioned to the road within the address or location	A14NW (E)	312	-	384246 397276
165	**Contemporary Trade Directory Entries** Name: Impex Trading Co Location: Flat 23, Oxford Place, 7, Oxford Road, Manchester, M1 6EY Classification: Carpets & Rugs - Manufacturers **Status: Inactive** Positional Accuracy: Automatically positioned to the address	A13NE (NE)	337	-	384176 397471
166	**Contemporary Trade Directory Entries** Name: Copybook Press Ltd Location: 45-47 City Road East, Manchester, M15 4PN Classification: Printers **Status: Inactive** Positional Accuracy: Manually positioned to the address or location	A12NE (W)	341	-	383522 397242

Map ID	Details	Quadrant Reference (Compass Direction)	Estimated Distance From Site	Contact	NGR
167	**Contemporary Trade Directory Entries** Name: Flanny Cleaning Services Location: Flat 13, Hornchurch Court, Bonsall Street, Manchester, Lancashire, M15 6DS Classification: Cleaning Services - Domestic **Status: Inactive** Positional Accuracy: Automatically positioned to the address	A8NE (S)	350	-	383943 396837
168	**Contemporary Trade Directory Entries** Name: In Our Coats Location: 225, Hulme Street, Hulme, Manchester, M15 5EF Classification: Greeting Card Publishers & Wholesalers **Status: Inactive** Positional Accuracy: Automatically positioned to the address	A12SE (SW)	355	-	383555 397075
169	**Contemporary Trade Directory Entries** Name: Watt Energy Ltd Location: River Pl,City Rd East, Manchester, M15 4PG Classification: Gas Suppliers **Status: Inactive** Positional Accuracy: Automatically positioned to the address	A12NE (W)	356	-	383510 397300
170	**Contemporary Trade Directory Entries** Name: Simon & Simon Location: Lock 90,Trumpet Street, Manchester, Greater Manchester, M1 5LW Classification: Clothing & Fabrics - Manufacturers **Status: Inactive** Positional Accuracy: Manually positioned to the address or location	A18SW (NW)	366	-	383683 397574
170	**Contemporary Trade Directory Entries** Name: E F G Matthews Office Furniture Ltd Location: Albion Street, Manchester, M1 5LL Classification: Office Furniture & Equipment **Status: Inactive** Positional Accuracy: Automatically positioned to the address	A18SW (NW)	378	-	383661 397574
171	**Contemporary Trade Directory Entries** Name: Pest Control Manchester Location: 14, Commercial Street, Manchester, M15 4PZ Classification: Pest & Vermin Control **Status: Active** Positional Accuracy: Automatically positioned to the address	A12NE (W)	384	-	383497 397369
171	**Contemporary Trade Directory Entries** Name: Everything Mirror Location: 14, Commercial Street, Manchester, M15 4PZ Classification: Mirrors & Decorative Glass **Status: Active** Positional Accuracy: Automatically positioned to the address	A12NE (W)	384	-	383497 397369
171	**Contemporary Trade Directory Entries** Name: Manchester Pest Control Location: 14, Commercial Street, Manchester, M15 4PZ Classification: Pest & Vermin Control **Status: Inactive** Positional Accuracy: Automatically positioned to the address	A12NE (W)	416	-	383460 397358
172	**Contemporary Trade Directory Entries** Name: Print Copy Shop Location: Mandela Buildings, 99, Oxford Road, Manchester, M1 7EL Classification: Copying & Duplicating Services **Status: Inactive** Positional Accuracy: Automatically positioned to the address	A14SW (E)	386	-	384328 397221
172	**Contemporary Trade Directory Entries** Name: Print Location: Mandela Buildings, 99, Oxford Road, Manchester, M1 7EL Classification: Copying & Duplicating Services **Status: Inactive** Positional Accuracy: Automatically positioned to the address	A14SW (E)	386	-	384328 397221
173	**Contemporary Trade Directory Entries** Name: Dolly Tub Laundry Service Location: 1a, Bonsall Street, Manchester, M15 6DR Classification: Laundries & Launderettes **Status: Active** Positional Accuracy: Automatically positioned to the address	A8NE (S)	390	-	384034 396819
173	**Contemporary Trade Directory Entries** Name: The Dolly Tub Location: 1, Bonsall Street, Manchester, M15 6DR Classification: Ironing & Home Laundry Services **Status: Inactive** Positional Accuracy: Automatically positioned to the address	A8NE (S)	390	-	384034 396819

Map ID	Details	Quadrant Reference (Compass Direction)	Estimated Distance From Site	Contact	NGR
174	**Contemporary Trade Directory Entries** Name: William Hodgson & Co Location: Sixth Floor, Churchgate House, 56, Oxford Street, Manchester, Lancashire, M1 6EU Classification: Oils - Edible **Status: Inactive** Positional Accuracy: Manually positioned to the address or location	A18SE (N)	393	-	384028 397647
175	**Contemporary Trade Directory Entries** Name: D C Motor Engineers Location: 45, York Street, Manchester, M1 7DE Classification: Garage Services **Status: Active** Positional Accuracy: Automatically positioned to the address	A13NE (NE)	398	-	384226 397506
176	**Contemporary Trade Directory Entries** Name: Grand Central Autos Location: 19 Trafford St, Manchester, M1 5LH Classification: Garage Services **Status: Inactive** Positional Accuracy: Manually positioned to the road within the address or location	A18SW (NW)	409	-	383608 397575
176	**Contemporary Trade Directory Entries** Name: Bauer Millett & Co Ltd Location: Lawrence House, 8, Albion Street, Manchester, M1 5NZ Classification: Car Dealers **Status: Inactive** Positional Accuracy: Automatically positioned to the address	A18SW (NW)	444	-	383592 397607
177	**Contemporary Trade Directory Entries** Name: G & M Fabrics Location: Symco House,Little Peter St, Manchester, M15 4PS Classification: Pattern Makers - Paper **Status: Inactive** Positional Accuracy: Manually positioned to the road within the address or location	A12NE (NW)	423	-	383493 397460
177	**Contemporary Trade Directory Entries** Name: Texco Location: 10, Little Peter Street, Manchester, Lancashire, M15 4PS Classification: Textile Manufacturing **Status: Inactive** Positional Accuracy: Automatically positioned to the address	A12NE (NW)	451	-	383457 397450
177	**Contemporary Trade Directory Entries** Name: John C Hewitt Location: Hewitt Street, Manchester, M15 4GB Classification: Car Dealers - Used **Status: Inactive** Positional Accuracy: Automatically positioned to the address	A12NE (NW)	459	-	383462 397477
178	**Contemporary Trade Directory Entries** Name: Hobs Legal Docs Location: 4, Whitworth Street West, Manchester, M1 5WY Classification: Copying & Duplicating Services **Status: Inactive** Positional Accuracy: Manually positioned to the address or location	A12NE (NW)	424	-	383532 397520
178	**Contemporary Trade Directory Entries** Name: Anexsys Location: 4, Whitworth Street West, Manchester, M1 5WY Classification: Copying & Duplicating Services **Status: Inactive** Positional Accuracy: Automatically positioned to the address	A12NE (NW)	425	-	383532 397520
178	**Contemporary Trade Directory Entries** Name: G T Autos Location: 88, Hewitt Street, MANCHESTER, M15 4GB Classification: Mot Testing Centres **Status: Active** Positional Accuracy: Automatically positioned to the address	A12NE (NW)	438	-	383505 397506
179	**Contemporary Trade Directory Entries** Name: Muprint Ltd Location: 28, Higher Cambridge Street, MANCHESTER, M15 6AA Classification: Printers **Status: Active** Positional Accuracy: Automatically positioned to the address	A8NE (SE)	429	-	384162 396839

Map ID	Details	Quadrant Reference (Compass Direction)	Estimated Distance From Site	Contact	NGR
180	**Contemporary Trade Directory Entries** Name: C H A Technologies Group Location: St. James Buildings, 79, Oxford Street, Manchester, M1 6FQ Classification: Knitting Yarn Manufacturers & Wholesalers **Status: Inactive** Positional Accuracy: Automatically positioned to the address	A18SE (N)	438	-	384075 397678
180	**Contemporary Trade Directory Entries** Name: Soleheat Location: St. James Buildings, 79, Oxford Street, Manchester, M1 6HT Classification: Under Floor Heating **Status: Active** Positional Accuracy: Automatically positioned to the address	A18SE (N)	438	-	384075 397678
180	**Contemporary Trade Directory Entries** Name: C H A Technologies Group Location: St. James Buildings, 79, Oxford Street, Manchester, M1 6FQ Classification: Textile Manufacturing **Status: Active** Positional Accuracy: Automatically positioned to the address	A18SE (N)	438	-	384075 397678
180	**Contemporary Trade Directory Entries** Name: Heatrise Location: St. James Buildings, 79, Oxford Street, Manchester, M1 6HT Classification: Under Floor Heating **Status: Active** Positional Accuracy: Automatically positioned to the address	A18SE (N)	438	-	384075 397678
180	**Contemporary Trade Directory Entries** Name: Faupel Plc Location: St. James Buildings, 79, Oxford Street, Manchester, Lancashire, M1 6FQ Classification: Soft Furnishings - Manufacturers **Status: Inactive** Positional Accuracy: Automatically positioned to the address	A18SE (N)	438	-	384075 397678
180	**Contemporary Trade Directory Entries** Name: Jany (Uk) Location: St. James Buildings, 79, Oxford Street, Manchester, Lancashire, M1 6FQ Classification: Commercial Vehicle Bodybuilders & Repairers **Status: Inactive** Positional Accuracy: Manually positioned to the address or location	A18SE (N)	438	-	384075 397678
181	**Contemporary Trade Directory Entries** Name: First North Western Location: Bridgewater House, 58, Whitworth Street, Manchester, M1 6LS Classification: Railways **Status: Inactive** Positional Accuracy: Automatically positioned to the address	A18SE (NE)	440	-	384158 397633
181	**Contemporary Trade Directory Entries** Name: Aecon Location: Bridgewater House 58-60, Whitworth Street, Manchester, M1 6LT Classification: Engineers - General **Status: Active** Positional Accuracy: Automatically positioned to the address	A18SE (NE)	450	-	384165 397640
182	**Contemporary Trade Directory Entries** Name: Zed Two Location: 131-133 Portland St, Manchester, Lancashire, M1 4PZ Classification: Toys, Games & Sporting Goods - Manufacturers **Status: Inactive** Positional Accuracy: Manually positioned to the address or location	A18SE (N)	473	-	384027 397732
183	**Contemporary Trade Directory Entries** Name: Euro-Industrial Engineering Ltd Location: 133, Grosvenor Street, Manchester, M1 7HE Classification: Pumps - Sales, Servicing & Repairs **Status: Inactive** Positional Accuracy: Automatically positioned to the address	A14SW (E)	478	-	384404 397085
184	**Contemporary Trade Directory Entries** Name: Best Rest Location: 120-122, Grosvenor Street, Manchester, M1 7HL Classification: Bed & Mattress Manufacturers **Status: Active** Positional Accuracy: Automatically positioned to the address	A14SW (E)	488	-	384426 397144
185	**Contemporary Trade Directory Entries** Name: Seba (Uk) Ltd Location: 84 Princess St, Manchester, Lancashire, M1 6NG Classification: Machine Tool Accessories & Services **Status: Inactive** Positional Accuracy: Manually positioned to the address or location	A19SW (NE)	497	-	384296 397577

Map ID	Details	Quadrant Reference (Compass Direction)	Estimated Distance From Site	Contact	NGR
185	**Contemporary Trade Directory Entries** Name: Broomwell Healthwatch Ltd Location: 86, Princess Street, Manchester, Lancashire, M1 6NG Classification: Medical & Dental Laboratories **Status: Inactive** Positional Accuracy: Manually positioned to the address or location	A19SW (NE)	498	-	384297 397578
185	**Contemporary Trade Directory Entries** Name: Northern Contract Cleaners Location: Asia House, 82, Princess Street, Manchester, M1 6NF Classification: Cleaning Services - Commercial **Status: Inactive** Positional Accuracy: Automatically positioned to the address	A19SW (NE)	521	-	384288 397624
185	**Contemporary Trade Directory Entries** Name: William Chitham Location: 121, Princess Street, Manchester, M1 7AD Classification: Photo & Digital Imaging Bureaus **Status: Inactive** Positional Accuracy: Automatically positioned to the address	A19SW (NE)	552	-	384333 397620
185	**Contemporary Trade Directory Entries** Name: Harris Darkrooms Location: 121, Princess Street, Manchester, M1 7AD Classification: Photographic Processors **Status: Inactive** Positional Accuracy: Automatically positioned to the address	A19SW (NE)	552	-	384333 397620
185	**Contemporary Trade Directory Entries** Name: Subway Location: Second Floor, 121, Princess Street, Manchester, Lancashire, M1 7AG Classification: Printers **Status: Inactive** Positional Accuracy: Manually positioned to the address or location	A19SW (NE)	552	-	384333 397620
185	**Contemporary Trade Directory Entries** Name: Chamber Communication Ltd Location: 121, Princess Street, Manchester, Lancashire, M1 7AG Classification: Telecommunications Equipment & Systems **Status: Inactive** Positional Accuracy: Manually positioned to the address or location	A19SW (NE)	552	-	384333 397620
186	**Contemporary Trade Directory Entries** Name: Hulley & Kirkwood Consulting Engineers Location: 2, Commercial Street, Manchester, M15 4RQ Classification: Mechanical Engineers **Status: Inactive** Positional Accuracy: Automatically positioned to the address	A12NE (W)	510	-	383389 397440
187	**Contemporary Trade Directory Entries** Name: Smart And Effective Cleaning And Support Services Location: Flat 1, 1, New Welcome Street, Manchester, M15 5NA Classification: Cleaning Services - Domestic **Status: Inactive** Positional Accuracy: Automatically positioned to the address	A7NE (SW)	516	-	383561 396793
188	**Contemporary Trade Directory Entries** Name: Manchester Radiator Co Ltd Location: Arch 19, Watson Street, Manchester, M3 4LP Classification: Car Radiator Servicing & Repairs **Status: Inactive** Positional Accuracy: Automatically positioned to the address	A17SE (NW)	523	-	383561 397683
188	**Contemporary Trade Directory Entries** Name: Duffy Motors Manchester Ltd Location: Arch 16-17, Watson Street, Manchester, M3 4LP Classification: Garage Services **Status: Active** Positional Accuracy: Automatically positioned to the address	A17SE (NW)	540	-	383562 397703
189	**Contemporary Trade Directory Entries** Name: Wise Pharmaceuticals Ltd Location: Oxford House, 16, Oxford Street, Manchester, M1 5AE Classification: Pharmaceutical Manufacturers & Distributors **Status: Inactive** Positional Accuracy: Automatically positioned to the address	A18SE (N)	529	-	383944 397803
189	**Contemporary Trade Directory Entries** Name: Pest Solutions Ltd Location: Peter House,Oxford Street, Manchester, Greater Manchester, M1 5AN Classification: Pest & Vermin Control **Status: Active** Positional Accuracy: Automatically positioned to the address	A18SE (N)	571	-	383924 397846

Map ID	Details	Quadrant Reference (Compass Direction)	Estimated Distance From Site	Contact	NGR
189	**Contemporary Trade Directory Entries** Name: Scrap Yard In Manchester Htt Location: Peter House, Oxford Street, Manchester, M1 5AN Classification: Car Breakers & Dismantlers **Status: Inactive** Positional Accuracy: Automatically positioned to the address	A18SE (N)	571	-	383924 397846
189	**Contemporary Trade Directory Entries** Name: Douglas Fir Ltd Location: Peter House, Oxford Street, Manchester, M1 5AN Classification: Electrical Goods Sales, Manufacturers & Wholesalers **Status: Inactive** Positional Accuracy: Automatically positioned to the address	A18SE (N)	571	-	383924 397846
189	**Contemporary Trade Directory Entries** Name: Twistfix Location: Peter House, Oxford Street, Manchester, M1 5AN Classification: Builders' Merchants **Status: Active** Positional Accuracy: Automatically positioned to the address	A18SE (N)	572	-	383925 397847
189	**Contemporary Trade Directory Entries** Name: Joe Scrapping In Manchester Location: Peter House, Oxford Street, Manchester, M1 5AN Classification: Car Breakers & Dismantlers **Status: Inactive** Positional Accuracy: Automatically positioned to the address	A18SE (N)	572	-	383925 397847
189	**Contemporary Trade Directory Entries** Name: Laundry Shop Location: Peter House, Oxford Street, Manchester, Lancashire, M1 5AN Classification: Dry Cleaners **Status: Inactive** Positional Accuracy: Manually positioned to the address or location	A18SE (N)	572	-	383925 397847
189	**Contemporary Trade Directory Entries** Name: Energy Feat Location: Peter House, Oxford Street, Manchester, M1 5AN Classification: Energy Efficient Products and Services **Status: Inactive** Positional Accuracy: Automatically positioned to the address	A18SE (N)	572	-	383925 397847
190	**Contemporary Trade Directory Entries** Name: Colour Point (Manchester) Ltd Location: Unit 4, Olympia Trading Estate, Great Jackson Street, Manchester, M15 4NP Classification: Photographic Processors **Status: Inactive** Positional Accuracy: Automatically positioned to the address	A12NE (W)	544	-	383320 397283
190	**Contemporary Trade Directory Entries** Name: Pro2col Imaging Ltd Location: Unit 4, Olympia Trading Estate, Great Jackson Street, Manchester, Lancashire, M15 4NP Classification: Photo & Digital Imaging Bureaus **Status: Inactive** Positional Accuracy: Automatically positioned to the address	A12NE (W)	544	-	383320 397283
191	**Contemporary Trade Directory Entries** Name: Influx Design & Print Location: 98, Grosvenor Street, Manchester, M1 7HL Classification: Printers **Status: Inactive** Positional Accuracy: Automatically positioned to the address	A14SW (E)	556	-	384497 397179
191	**Contemporary Trade Directory Entries** Name: Euro Exim Ltd Location: 96-98, Grosvenor Street, Manchester, M1 7HL Classification: Chemicals - Distributors & Wholesalers **Status: Active** Positional Accuracy: Automatically positioned to the address	A14SW (E)	565	-	384506 397177
191	**Contemporary Trade Directory Entries** Name: Fleetwood Agencies Location: Grosvenor House, 94-96, Grosvenor Street, Manchester, M1 7HL Classification: Rubber & Plastic Products - Manufacturers **Status: Inactive** Positional Accuracy: Automatically positioned to the address	A14SW (E)	566	-	384507 397176

Map ID	Details	Quadrant Reference (Compass Direction)	Estimated Distance From Site	Contact	NGR
191	**Contemporary Trade Directory Entries** Name: Final Print Location: Grosvenor Street,All Saints, Manchester, Greater Manchester, M1 7HL Classification: Printers **Status: Active** Positional Accuracy: Manually positioned to the address or location	A14SW (E)	568	-	384509 397178
191	**Contemporary Trade Directory Entries** Name: Dunkleys Location: 39-44 Davy Close, Park Farm Industrial Estate, Wellingborough, Northamptonshire, NN8 6XX Classification: Food Products - Manufacturers **Status: Active** Positional Accuracy: Manually positioned to the address or location	A14SW (E)	568	-	384509 397178
191	**Contemporary Trade Directory Entries** Name: Wildwood Charcoal & Coppice Products Location: 53 Warehead Cottages, Halnaker, Chichester, West Sussex, PO18 0NF Classification: Coal & Smokeless Fuel Merchants & Distributors **Status: Active** Positional Accuracy: Manually positioned to the address or location	A14SW (E)	568	-	384509 397178
192	**Contemporary Trade Directory Entries** Name: Feather Brooksbank Location: 117-119, Portland Street, Manchester, M1 6ED Classification: Tungsten Tool Manufacturers & Distributors **Status: Inactive** Positional Accuracy: Automatically positioned to the address	A18SE (N)	557	-	384105 397794
192	**Contemporary Trade Directory Entries** Name: V T G Location: Gainsborough House, 109, Portland Street, Manchester, Lancashire, M1 6DN Classification: Lift Manufacturers **Status: Inactive** Positional Accuracy: Manually positioned to the address or location	A18SE (N)	595	-	384124 397827
192	**Contemporary Trade Directory Entries** Name: Operations Abroad Ltd Location: Gainsborough House, 109, Portland Street, Manchester, M1 6DN Classification: Hospitals **Status: Inactive** Positional Accuracy: Automatically positioned to the address	A18SE (N)	595	-	384124 397827
193	**Contemporary Trade Directory Entries** Name: Access Pest Control Location: 16, Peter Street, Manchester, M60 2DS Classification: Pest & Vermin Control **Status: Inactive** Positional Accuracy: Automatically positioned to the address	A18SW (N)	577	-	383833 397848
194	**Contemporary Trade Directory Entries** Name: Tom Garner Location: Chester Road, Manchester, M15 4GA Classification: Car Dealers **Status: Inactive** Positional Accuracy: Automatically positioned to the address	A12NE (W)	594	-	383280 397369
195	**Contemporary Trade Directory Entries** Name: Gliptone Leather Care Location: 5, Bridgewater Street, Manchester, M3 4NH Classification: Leather Products - Manufacturers & Suppliers **Status: Inactive** Positional Accuracy: Automatically positioned to the address	A17SE (NW)	601	-	383381 397613
196	**Contemporary Trade Directory Entries** Name: Autopaint International Location: 293, Deansgate, Manchester, M3 4EW Classification: Car Painters & Sprayers **Status: Inactive** Positional Accuracy: Automatically positioned to the address	A17SE (NW)	611	-	383458 397713
197	**Contemporary Trade Directory Entries** Name: I D Location: 219, Hulme Walk, Manchester, M15 5FQ Classification: Mechanical Engineers **Status: Inactive** Positional Accuracy: Automatically positioned to the address	A7NE (SW)	613	-	383486 396730

Map ID	Details	Quadrant Reference (Compass Direction)	Estimated Distance From Site	Contact	NGR
198	**Contemporary Trade Directory Entries** Name: Williams Land Rover Location: Birchall Way, Manchester, M15 6DU Classification: Car Dealers **Status: Active** Positional Accuracy: Automatically positioned to the address	A8NW (S)	622	-	383898 396562
199	**Contemporary Trade Directory Entries** Name: Northern Consultancy Of Medical Management Ltd Location: Imex House, 40, Princess Street, Manchester, Lancashire, M1 6DE Classification: Medical & Dental Laboratories **Status: Inactive** Positional Accuracy: Manually positioned to the address or location	A18SE (NE)	628	-	384170 397844
199	**Contemporary Trade Directory Entries** Name: R S I S Projects Ltd Location: Imex House, 40, Princess Street, Manchester, Lancashire, M1 6DE Classification: Railways **Status: Inactive** Positional Accuracy: Manually positioned to the address or location	A18SE (NE)	628	-	384170 397844
199	**Contemporary Trade Directory Entries** Name: Patriot Advertising Solutions Location: Imex House, 40, Princess Street, Manchester, M1 6DE Classification: Distribution Services **Status: Inactive** Positional Accuracy: Automatically positioned to the address	A18SE (NE)	628	-	384170 397844
199	**Contemporary Trade Directory Entries** Name: Dunbar & Boardman Partnership Location: Imex House, 40, Princess Street, Manchester, Lancashire, M1 6DE Classification: Lift Manufacturers **Status: Inactive** Positional Accuracy: Automatically positioned to the address	A18SE (NE)	628	-	384170 397844
199	**Contemporary Trade Directory Entries** Name: Licence Trade Consultants Location: Imex House, 40, Princess Street, Manchester, Lancashire, M1 6DE Classification: Brewers' Equipment & Services **Status: Inactive** Positional Accuracy: Manually positioned to the address or location	A18SE (NE)	629	-	384170 397844
199	**Contemporary Trade Directory Entries** Name: London Global Location: 40 Princess Street, Manchester, Greater Manchester, M1 6DE Classification: Printers **Status: Active** Positional Accuracy: Automatically positioned to the address	A18SE (NE)	629	-	384170 397844
199	**Contemporary Trade Directory Entries** Name: Scootabout International Location: 101, Princess Street, Manchester, Lancashire, M1 6DD Classification: Materials Handling Equipment **Status: Inactive** Positional Accuracy: Manually positioned to the address or location	A18SE (NE)	660	-	384208 397860
200	**Contemporary Trade Directory Entries** Name: Spi Materials Location: 105 Princess St, Manchester, Lancashire, M1 6DD Classification: Electricity Companies **Status: Inactive** Positional Accuracy: Manually positioned to the address or location	A19SW (NE)	628	-	384240 397804
201	**Contemporary Trade Directory Entries** Name: Archmate Ltd Location: Flat 15, Granby House, Granby Row, Manchester, M1 7AR Classification: Rubber & Plastic Products - Manufacturers **Status: Inactive** Positional Accuracy: Automatically positioned to the address	A19SW (NE)	641	-	384447 397612
202	**Contemporary Trade Directory Entries** Name: Bright & Beautiful Location: Great Northern Warehouse, 275, Deansgate, Manchester, M3 4EL Classification: Cleaning Services - Domestic **Status: Inactive** Positional Accuracy: Automatically positioned to the address	A17SE (NW)	642	-	383478 397769
202	**Contemporary Trade Directory Entries** Name: Docutech Solutions Location: Great Northern Warehouse, 275, Deansgate, Manchester, M3 4EL Classification: Photographic Equipment Repairs **Status: Inactive** Positional Accuracy: Automatically positioned to the address	A17SE (NW)	642	-	383478 397769

Map ID	Details	Quadrant Reference (Compass Direction)	Estimated Distance From Site	Contact	NGR
202	**Contemporary Trade Directory Entries** Name: Studio Macs Location: Great Northern Warehouse, 275, Deansgate, Manchester, M3 4EL Classification: Electrical Heating Equipment & Systems **Status: Inactive** Positional Accuracy: Automatically positioned to the address	A17SE (NW)	642	-	383478 397769
202	**Contemporary Trade Directory Entries** Name: Scrap Car Now Today Cash Manchester Location: Great Northern Warehouse, 275, Deansgate, Manchester, M3 4EL Classification: Car Breakers & Dismantlers **Status: Inactive** Positional Accuracy: Automatically positioned to the address	A17SE (NW)	642	-	383478 397769
202	**Contemporary Trade Directory Entries** Name: Cushy Living Location: Unit 24 275, Manchester, Lancashire, M3 4EL Classification: Textile Manufacturing **Status: Inactive** Positional Accuracy: Manually positioned within the geographical locality	A17SE (NW)	642	-	383478 397769
202	**Contemporary Trade Directory Entries** Name: Freez Drinks Location: Great Northern Warehouse, 275, Deansgate, Manchester, Lancashire, M3 4EL Classification: Soft Drinks - Manufacturers **Status: Inactive** Positional Accuracy: Automatically positioned to the address	A17SE (NW)	642	-	383478 397769
202	**Contemporary Trade Directory Entries** Name: Bright & Beautiful Location: Box 106,275 Deansgate, Manchester, Greater Manchester, M3 4EL Classification: Cleaning Services - Domestic **Status: Active** Positional Accuracy: Manually positioned within the geographical locality	A17SE (NW)	642	-	383478 397769
202	**Contemporary Trade Directory Entries** Name: Isovitality Nutriceuticals Ltd Location: Great Northern Warehouse, 275, Deansgate, Manchester, M3 4EL Classification: Food Products - Manufacturers **Status: Active** Positional Accuracy: Automatically positioned to the address	A17SE (NW)	642	-	383477 397768
202	**Contemporary Trade Directory Entries** Name: Accountancy & Payroll Services Location: Great Northern Warehouse, 275, Deansgate, Manchester, Lancashire, M3 4EL Classification: Commercial Cleaning Services **Status: Inactive** Positional Accuracy: Automatically positioned to the address	A17SE (NW)	642	-	383478 397769
202	**Contemporary Trade Directory Entries** Name: Automation Providers Location: Great Northern Warehouse, 275, Deansgate, Manchester, Lancashire, M3 4EW Classification: Electrical Goods Sales, Manufacturers & Wholesalers **Status: Inactive** Positional Accuracy: Automatically positioned to the address	A17SE (NW)	642	-	383478 397769
202	**Contemporary Trade Directory Entries** Name: Dalton Automation Ltd Location: Great Northern Warehouse, 275, Deansgate, Manchester, Lancashire, M3 4EL Classification: Automation Systems & Equipment **Status: Inactive** Positional Accuracy: Manually positioned to the address or location	A17SE (NW)	642	-	383478 397769
202	**Contemporary Trade Directory Entries** Name: Docutech Solutions Ltd Location: Great Northern Warehouse, 275, Deansgate, Manchester, M3 4EL Classification: Photocopiers **Status: Inactive** Positional Accuracy: Manually positioned to the address or location	A17SE (NW)	642	-	383478 397769
202	**Contemporary Trade Directory Entries** Name: Rimo Designs Location: 269-273, Deansgate, Manchester, M3 4EW Classification: Carpets & Rugs - Manufacturers **Status: Inactive** Positional Accuracy: Automatically positioned to the address	A17SE (NW)	653	-	383484 397787

Map ID	Details	Quadrant Reference (Compass Direction)	Estimated Distance From Site	Contact	NGR
203	**Contemporary Trade Directory Entries** Name: Complete Office Printer Support Location: St. Wilfrids Enterprise Centre, Birchvale Close, Manchester, M15 5BJ Classification: Office Equipment Servicing & Maintenance **Status: Inactive** Positional Accuracy: Automatically positioned to the address	A12SE (SW)	646	-	383296 396943
204	**Contemporary Trade Directory Entries** Name: Holt Springs (Manchester) Ltd Location: 16, Bridgewater Street, Manchester, M3 4NH Classification: Spring Manufacturers & Distributors **Status: Inactive** Positional Accuracy: Automatically positioned to the address	A17SE (NW)	653	-	383347 397656
204	**Contemporary Trade Directory Entries** Name: E E Chrisp Location: 6, Southern Street, Manchester, M3 4WP Classification: Printers **Status: Inactive** Positional Accuracy: Automatically positioned to the address	A17SE (NW)	656	-	383368 397686
205	**Contemporary Trade Directory Entries** Name: W H Hammond & Co (Manchester) Ltd Location: 58, Richmond Street, Manchester, M1 3WB Classification: Soft Furnishings - Manufacturers **Status: Inactive** Positional Accuracy: Automatically positioned to the address	A19SW (NE)	662	-	384296 397807
206	**Contemporary Trade Directory Entries** Name: Strong Mechanical Services Location: Peter St, Manchester, Lancashire, M2 3NQ Classification: Mechanical Engineers **Status: Inactive** Positional Accuracy: Manually positioned to the road within the address or location	A18NW (N)	669	-	383770 397932
206	**Contemporary Trade Directory Entries** Name: Down Under Location: 47, Peter Street, Manchester, Lancashire, M2 3NG Classification: Abattoirs **Status: Inactive** Positional Accuracy: Manually positioned to the address or location	A18NW (N)	701	-	383742 397958
207	**Contemporary Trade Directory Entries** Name: Forths Location: Amazon House, 3 Brazil Street, Manchester, Lancashire, M1 3PJ Classification: Commercial Vehicle Servicing, Repairs, Parts & Accessories **Status: Inactive** Positional Accuracy: Automatically positioned to the address	A19SW (NE)	679	-	384358 397778
207	**Contemporary Trade Directory Entries** Name: Neat & Tidy Location: Amazon House, 3, Brazil Street, Manchester, M1 3PJ Classification: Cleaning Services - Domestic **Status: Inactive** Positional Accuracy: Automatically positioned to the address	A19SW (NE)	679	-	384358 397778
207	**Contemporary Trade Directory Entries** Name: Kdp (Uk) Ltd Location: 36, Canal Street, Manchester, M1 3WD Classification: Non-Ferrous Metals **Status: Inactive** Positional Accuracy: Automatically positioned to the address	A19SW (NE)	701	-	384346 397818
208	**Contemporary Trade Directory Entries** Name: James & Taylor Ltd Location: Eastagte, 2, Castle Street, Manchester, M3 4LZ Classification: Cladding Suppliers & Installers **Status: Inactive** Positional Accuracy: Automatically positioned to the address	A12NE (NW)	697	-	383235 397554
209	**Contemporary Trade Directory Entries** Name: R M R I Ltd Location: 44, Peter Street, Manchester, Lancashire, M2 5GP Classification: Materials Handling Equipment **Status: Inactive** Positional Accuracy: Automatically positioned to the address	A18NW (N)	697	-	383661 397930
209	**Contemporary Trade Directory Entries** Name: Kinnarps (Uk) Ltd Location: Colchester House, 38-40, Peter Street, Manchester, M2 5GP Classification: Office Furniture & Equipment **Status: Inactive** Positional Accuracy: Automatically positioned to the address	A18NW (N)	709	-	383644 397937

Map ID	Details	Quadrant Reference (Compass Direction)	Estimated Distance From Site	Contact	NGR
210	**Contemporary Trade Directory Entries** Name: Buildings 2 Clean Location: 237-239, Deansgate, Manchester, M3 4EN Classification: Commercial Cleaning Services **Status: Active** Positional Accuracy: Automatically positioned to the address	A17SE (NW)	722	-	383521 397891
211	**Contemporary Trade Directory Entries** Name: Lotus (Manchester) Location: 229-235, Deansgate, Manchester, Lancashire, M3 4EN Classification: Car Dealers **Status: Inactive** Positional Accuracy: Automatically positioned to the address	A17SE (NW)	733	-	383524 397905
211	**Contemporary Trade Directory Entries** Name: Hobs Reprographics Plc Location: 244, Deansgate, Manchester, M3 4BQ Classification: Copying & Duplicating Services **Status: Active** Positional Accuracy: Automatically positioned to the address	A17NE (NW)	778	-	383503 397945
211	**Contemporary Trade Directory Entries** Name: Hobs On Site Location: 244, Deansgate, Manchester, Lancashire, M3 4BQ Classification: Copying & Duplicating Services **Status: Inactive** Positional Accuracy: Manually positioned to the address or location	A17NE (NW)	778	-	383503 397945
212	**Contemporary Trade Directory Entries** Name: K2 Legal Support Location: Castlefield House, Liverpool Road, Manchester, M3 4SB Classification: Copying & Duplicating Services **Status: Inactive** Positional Accuracy: Automatically positioned to the address	A17SE (NW)	736	-	383334 397766
212	**Contemporary Trade Directory Entries** Name: Nu-Oil & Gas Plc Location: Fifth Floor, Castlefield House, Liverpool Road, Manchester, M3 4SB Classification: Oil & Gas Extraction **Status: Active** Positional Accuracy: Automatically positioned to the address	A17SE (NW)	736	-	383333 397766
213	**Contemporary Trade Directory Entries** Name: Farrow & Ball Location: 270, Deansgate, Manchester, M3 4JB Classification: Wallpapers & Wall Coverings **Status: Active** Positional Accuracy: Automatically positioned to the address	A17SE (NW)	739	-	383469 397880
214	**Contemporary Trade Directory Entries** Name: Lewis Bookmakers Location: 48a, Faulkner Street, Manchester, M1 4FH Classification: Clothing & Fabrics - Manufacturers **Status: Active** Positional Accuracy: Automatically positioned to the address	A18NE (N)	740	-	384143 397975
215	**Contemporary Trade Directory Entries** Name: Samkou Export Co Location: 26, Richmond Street, Manchester, M1 3NB Classification: Textile Manufacturing **Status: Inactive** Positional Accuracy: Automatically positioned to the address	A19SW (NE)	748	-	384356 397870
216	**Contemporary Trade Directory Entries** Name: Aaa Office Emporium Location: Pryme Works, Silvercroft Street, Manchester, M15 4WG Classification: Office Furniture & Equipment **Status: Inactive** Positional Accuracy: Automatically positioned to the address	A12NW (W)	748	-	383117 397307
217	**Contemporary Trade Directory Entries** Name: Fleetwood Agencies Ltd Location: 6, Porchfield Square, Manchester, M3 4FG Classification: Rubber & Plastic Products - Manufacturers **Status: Inactive** Positional Accuracy: Automatically positioned to the address	A17SE (NW)	749	-	383376 397824
218	**Contemporary Trade Directory Entries** Name: Scrap My Car Now For Money Manchester Kws Location: Lawrence Buildings, Manchester, Lancashire, M2 5WQ Classification: Car Breakers & Dismantlers **Status: Inactive** Positional Accuracy: Manually positioned within the geographical locality	A18NW (N)	755	-	383774 398020

Map ID	Details	Quadrant Reference (Compass Direction)	Estimated Distance From Site	Contact	NGR
219	**Contemporary Trade Directory Entries** Name: Williams Select Location: 19-21, Upper Brook Street, Manchester, M13 9XH Classification: Car Dealers **Status: Active** Positional Accuracy: Automatically positioned to the address	A14SE (E)	762	-	384690 397062
219	**Contemporary Trade Directory Entries** Name: Williams Jaguar Ltd Location: 19-21, Upper Brook Street, Manchester, M13 9XH Classification: Car Dealers **Status: Active** Positional Accuracy: Automatically positioned to the address	A14SE (E)	762	-	384690 397062
219	**Contemporary Trade Directory Entries** Name: Stratstone Jaguar Location: 19-21, Upper Brook Street, Manchester, M13 9XH Classification: Car Dealers **Status: Inactive** Positional Accuracy: Automatically positioned to the address	A14SE (E)	763	-	384691 397062
220	**Contemporary Trade Directory Entries** Name: Mels Location: 2, Stockland Close, Manchester, M13 9WY Classification: Ironing & Home Laundry Services **Status: Inactive** Positional Accuracy: Automatically positioned to the address	A14SE (E)	771	-	384713 397202
221	**Contemporary Trade Directory Entries** Name: Yating Lighting Location: Oxford Rd, Manchester, Lancashire, M13 9PL Classification: Lighting Manufacturers **Status: Inactive** Positional Accuracy: Manually positioned within the geographical locality	A9NE (SE)	775	-	384615 396824
222	**Contemporary Trade Directory Entries** Name: Leaflet Distribution Manchester Location: Portland Tower,Portland Street, Manchester, Lancashire, M1 3HU Classification: Distribution Services **Status: Active** Positional Accuracy: Automatically positioned to the address	A19NW (NE)	785	-	384280 397963
222	**Contemporary Trade Directory Entries** Name: Scrap A Car For Cash Manchester Location: Portland Tower, Portland Street, Manchester, M1 3LD Classification: Car Breakers & Dismantlers **Status: Inactive** Positional Accuracy: Automatically positioned to the address	A19NW (NE)	785	-	384280 397963
222	**Contemporary Trade Directory Entries** Name: See-Av Location: Manchester One, 53 Portland Street, Manchester, Greater Manchester, M1 3LD Classification: Cinema Equipment **Status: Inactive** Positional Accuracy: Manually positioned within the geographical locality	A19NW (NE)	785	-	384280 397963
222	**Contemporary Trade Directory Entries** Name: Best Stairlift Company Reviews Location: Suite 473,53 Portland Street, Manchester, Greater Manchester, M1 3LD Classification: Stairlifts - Manufacturers & Installers **Status: Active** Positional Accuracy: Automatically positioned to the address	A19NW (NE)	785	-	384280 397963
222	**Contemporary Trade Directory Entries** Name: Debs Europe Liason Office Location: Portland Tower, Portland Street, Manchester, M1 3LD Classification: Clothing & Fabrics - Manufacturers **Status: Inactive** Positional Accuracy: Automatically positioned to the address	A19NW (NE)	785	-	384280 397963
222	**Contemporary Trade Directory Entries** Name: Beverley Clifton Morris Location: Portland Tower, Portland Street, Manchester, Lancashire, M1 3LF Classification: Mechanical Engineers **Status: Inactive** Positional Accuracy: Automatically positioned to the address	A19NW (NE)	785	-	384280 397963

Map ID	Details	Quadrant Reference (Compass Direction)	Estimated Distance From Site	Contact	NGR
222	**Contemporary Trade Directory Entries** Name: Scrap Cars For Cash Manchester Location: Portland St, Manchester, Lancashire, M1 3LF Classification: Car Breakers & Dismantlers **Status: Inactive** Positional Accuracy: Manually positioned within the geographical locality	A19NW (NE)	785	-	384280 397963
222	**Contemporary Trade Directory Entries** Name: Scrap A Car Manchester Location: Portland Tower,Portland Street, Manchester, Greater Manchester, M1 3LF Classification: Salvage Dealers **Status: Inactive** Positional Accuracy: Manually positioned to the address or location	A19NW (NE)	789	-	384285 397965
223	**Contemporary Trade Directory Entries** Name: Dr'S Batley & Bisset Location: 11, St. John Street, Manchester, M3 4DW Classification: X-Ray Services **Status: Inactive** Positional Accuracy: Automatically positioned to the address	A17SE (NW)	787	-	383419 397905
224	**Contemporary Trade Directory Entries** Name: University Dental Hospital Of Manchester Location: University Dental Hospital of Manchester, Higher Cambridge Street, Manchester, M15 6FH Classification: Hospitals **Status: Inactive** Positional Accuracy: Automatically positioned to the address	A9SW (SE)	799	-	384383 396542
225	**Contemporary Trade Directory Entries** Name: Boda Skins Location: Lloyds House, 18-22, Lloyd Street, Manchester, M2 5WA Classification: Leather Garments & Products **Status: Inactive** Positional Accuracy: Automatically positioned to the address	A18NW (N)	800	-	383718 398054
225	**Contemporary Trade Directory Entries** Name: Manchester Chemicals & Pigments Ltd Location: Lloyds House, 18-22, Lloyd Street, Manchester, Lancashire, M2 5WA Classification: Chemicals - Distributors & Wholesalers **Status: Inactive** Positional Accuracy: Manually positioned to the address or location	A18NW (N)	800	-	383718 398054
226	**Contemporary Trade Directory Entries** Name: Hong Kong Printing Co Ltd Location: 41, Faulkner Street, Manchester, M1 4EE Classification: Printers **Status: Active** Positional Accuracy: Automatically positioned to the address	A18NE (N)	812	-	384224 398021
227	**Contemporary Trade Directory Entries** Name: Manchester City Council Location: Town Hall, Albert Square, Manchester, Lancashire, M2 5DB Classification: Waste Disposal Services **Status: Inactive** Positional Accuracy: Automatically positioned to the address	A18NW (N)	814	-	383867 398089
228	**Contemporary Trade Directory Entries** Name: Manchester Pathology Group Location: 27, Byrom Street, Manchester, M3 4PF Classification: Medical & Dental Laboratories **Status: Inactive** Positional Accuracy: Automatically positioned to the address	A17NE (NW)	818	-	383367 397905
229	**Contemporary Trade Directory Entries** Name: Call Print Location: 198, Deansgate, Manchester, M3 3NE Classification: Printers **Status: Active** Positional Accuracy: Automatically positioned to the address	A17NE (NW)	830	-	383526 398016
229	**Contemporary Trade Directory Entries** Name: Call Print Location: 198, Deansgate, MANCHESTER, M3 3NE Classification: Printers **Status: Inactive** Positional Accuracy: Automatically positioned to the address	A17NE (NW)	830	-	383526 398016

Map ID	Details	Quadrant Reference (Compass Direction)	Estimated Distance From Site	Contact	NGR
229	**Contemporary Trade Directory Entries** Name: Proteintech Europe Location: 196, Deansgate, Manchester, M3 3WF Classification: Laboratory Equipment, Instruments & Supplies **Status: Active** Positional Accuracy: Automatically positioned to the address	A17NE (NW)	835	-	383525 398021
229	**Contemporary Trade Directory Entries** Name: Northern Image Centre Location: Invicta House, 2-4, Atkinson Street, Manchester, Lancashire, M3 3HH Classification: Copying & Duplicating Services **Status: Inactive** Positional Accuracy: Manually positioned to the address or location	A17NE (NW)	874	-	383520 398062
230	**Contemporary Trade Directory Entries** Name: Scrap My Car Now For Money Manchester Kws Location: Croxley House, Manchester, Lancashire, M2 5ND Classification: Car Breakers & Dismantlers **Status: Inactive** Positional Accuracy: Manually positioned within the geographical locality	A18NW (N)	832	-	383667 398074
230	**Contemporary Trade Directory Entries** Name: The Leaflet Company Location: Manchester, M2 5ND Classification: Distribution Services **Status: Active** Positional Accuracy: Automatically positioned to the address	A18NW (N)	832	-	383667 398074
231	**Contemporary Trade Directory Entries** Name: Sofas4u Location: George House, 48, George Street, Manchester, Lancashire, M1 4HF Classification: Furniture - Reproduction **Status: Inactive** Positional Accuracy: Manually positioned to the address or location	A18NE (N)	832	-	384140 398073
231	**Contemporary Trade Directory Entries** Name: Prontaprint Location: 71a, Mosley Street, Manchester, M2 3JN Classification: Printers **Status: Inactive** Positional Accuracy: Automatically positioned to the address	A18NE (N)	840	-	384105 398090
231	**Contemporary Trade Directory Entries** Name: Prontaprint Location: 71a, Mosley Street, Manchester, M2 3JN Classification: Printers **Status: Inactive** Positional Accuracy: Automatically positioned to the address	A18NE (N)	844	-	384107 398094
231	**Contemporary Trade Directory Entries** Name: Oakland Fabrics Ltd Location: 44, George Street, Manchester, M1 4HF Classification: Textile Manufacturing **Status: Inactive** Positional Accuracy: Automatically positioned to the address	A18NE (N)	846	-	384149 398085
231	**Contemporary Trade Directory Entries** Name: C F E S Location: Woolwich House, 61, Mosley Street, Manchester, M2 3HZ Classification: Ventilators & Ventilation Systems **Status: Active** Positional Accuracy: Automatically positioned to the address	A18NE (N)	866	-	384117 398115
232	**Contemporary Trade Directory Entries** Name: United Global Location: Minshull House, 47, Chorlton Street, Manchester, M1 3FY Classification: Freight Forwarders **Status: Active** Positional Accuracy: Automatically positioned to the address	A19SW (NE)	840	-	384479 397885
233	**Contemporary Trade Directory Entries** Name: Crown Knitwear Ltd Location: 10-20, Grosvenor Street, MANCHESTER, M1 7JJ Classification: Knitwear Manufacturers & Wholesalers **Status: Inactive** Positional Accuracy: Automatically positioned to the address	A14NE (E)	853	-	384785 397340
233	**Contemporary Trade Directory Entries** Name: Le Missey Ltd Location: 10-20, Grosvenor Street, Manchester, Lancashire, M1 7JJ Classification: Knitwear Manufacturers & Wholesalers **Status: Inactive** Positional Accuracy: Manually positioned to the address or location	A14NE (E)	853	-	384785 397340

Map ID	Details	Quadrant Reference (Compass Direction)	Estimated Distance From Site	Contact	NGR
234	**Contemporary Trade Directory Entries** Name: Avon Tyres Ltd Location: 8, Blantyre Street, Manchester, M15 4LH Classification: Tyre Dealers **Status: Inactive** Positional Accuracy: Automatically positioned to the address	A12NW (W)	854	-	383021 397391
235	**Contemporary Trade Directory Entries** Name: Frank Rostron Location: 39, Princess Street, Manchester, M2 4FN Classification: Shirt Makers **Status: Inactive** Positional Accuracy: Automatically positioned to the address	A18NE (N)	855	-	383924 398130
235	**Contemporary Trade Directory Entries** Name: Cheshire Shirtmakers Ltd Location: 39, Princess Street, Manchester, Lancashire, M2 4FN Classification: Shirt Makers **Status: Inactive** Positional Accuracy: Automatically positioned to the address	A18NE (N)	855	-	383924 398130
235	**Contemporary Trade Directory Entries** Name: Nisbet'S Location: 12 Booth Street, Manchester, Greater Manchester, M2 4AW Classification: Catering Equipment **Status: Active** Positional Accuracy: Automatically positioned to the address	A18NE (N)	867	-	383971 398140
236	**Contemporary Trade Directory Entries** Name: Norman Disney & Young Location: St. James House, 7, Charlotte Street, Manchester, Lancashire, M1 4DZ Classification: Mechanical Engineers **Status: Inactive** Positional Accuracy: Manually positioned to the address or location	A18NE (N)	866	-	384227 398079
236	**Contemporary Trade Directory Entries** Name: British Engineering Services Location: 5, New York Street, Manchester, M1 4JB Classification: Engineering Services **Status: Active** Positional Accuracy: Automatically positioned to the address	A18NE (N)	907	-	384233 398120
237	**Contemporary Trade Directory Entries** Name: Paragon Service Point Location: Liverpool Road, Manchester, M3 4AQ Classification: Printers **Status: Active** Positional Accuracy: Automatically positioned to the address	A17SW (NW)	869	-	383162 397768
238	**Contemporary Trade Directory Entries** Name: Sky Blue Box Location: 5, Brownbank Walk, Manchester, M15 6WS Classification: Printers Textile **Status: Inactive** Positional Accuracy: Automatically positioned to the address	A8SE (S)	870	-	383940 396315
239	**Contemporary Trade Directory Entries** Name: Steelcase Solutions Location: 12, Booth Street, Manchester, M2 4AW Classification: Furniture Manufacturers - Home & Office **Status: Inactive** Positional Accuracy: Automatically positioned to the address	A18NE (N)	873	-	383975 398145
240	**Contemporary Trade Directory Entries** Name: Industrial Tomography Systems Location: Sunlight House, Quay Street, Manchester, M3 3JZ Classification: Scientific Apparatus & Instruments - Manufacturers **Status: Active** Positional Accuracy: Automatically positioned to the address	A17NE (NW)	875	-	383473 398039
241	**Contemporary Trade Directory Entries** Name: Williams Bmw Location: 45, Upper Brook Street, Manchester, M13 9WS Classification: Car Dealers **Status: Inactive** Positional Accuracy: Automatically positioned to the address	A14SE (E)	884	-	384784 396937
241	**Contemporary Trade Directory Entries** Name: Williams B M W Location: 45, Upper Brook Street, Manchester, M13 9WS Classification: Car Customisation & Conversion Specialists **Status: Active** Positional Accuracy: Automatically positioned to the address	A14SE (E)	884	-	384783 396937

Map ID	Details	Quadrant Reference (Compass Direction)	Estimated Distance From Site	Contact	NGR
241	**Contemporary Trade Directory Entries** Name: Citroen Manchester - Central Location: 53-57, Upper Brook Street, Manchester, M13 9TD Classification: Car Customisation & Conversion Specialists **Status: Inactive** Positional Accuracy: Automatically positioned to the address	A14SE (E)	929	-	384820 396905
241	**Contemporary Trade Directory Entries** Name: Robins & Day Manchester Location: 53-57, Upper Brook Street, Manchester, M13 9TD Classification: Car Dealers **Status: Active** Positional Accuracy: Automatically positioned to the address	A14SE (E)	929	-	384820 396904
242	**Contemporary Trade Directory Entries** Name: Direct Line Rescue Location: 17, Quay Street, Manchester, M3 3HN Classification: Car Breakdown & Recovery Services **Status: Inactive** Positional Accuracy: Automatically positioned to the address	A17NE (NW)	884	-	383394 398004
242	**Contemporary Trade Directory Entries** Name: Parkgate Shipping Ltd Location: Third Floor, Byrom House, 21, Quay Street, Manchester, M3 3JD Classification: Freight Forwarders **Status: Inactive** Positional Accuracy: Automatically positioned to the address	A17NE (NW)	918	-	383345 398013
243	**Contemporary Trade Directory Entries** Name: M G Trading Castlefield Location: Flat 1, Ship Canal House, 25, Slate Wharf, Manchester, M15 4SX Classification: Toiletries **Status: Inactive** Positional Accuracy: Automatically positioned to the address	A12NW (W)	888	-	383027 397554
244	**Contemporary Trade Directory Entries** Name: Gothard Pine Location: Fallover House, 30, Bronte Street, Manchester, M15 6QL Classification: Furniture Manufacturers - Home & Office **Status: Inactive** Positional Accuracy: Automatically positioned to the address	A8SE (S)	890	-	384031 396304
245	**Contemporary Trade Directory Entries** Name: Aesthetic Services Soda Blasting Location: Devonshire House, 36, George Street, Manchester, M1 4HA Classification: Blast Cleaning **Status: Active** Positional Accuracy: Automatically positioned to the address	A18NE (N)	892	-	384185 398122
245	**Contemporary Trade Directory Entries** Name: A D T Location: 1, New York Street, Manchester, M1 4HD Classification: Firefighting Equipment **Status: Active** Positional Accuracy: Automatically positioned to the address	A18NE (N)	938	-	384182 398170
246	**Contemporary Trade Directory Entries** Name: Print Chain Location: Barlow House, Minshull Street, Manchester, Greater Manchester, M1 3DZ Classification: Printers **Status: Inactive** Positional Accuracy: Manually positioned within the geographical locality	A19NW (NE)	899	-	384380 398036
247	**Contemporary Trade Directory Entries** Name: Whitecliffs Group Location: 61-63, Brown Street, Manchester, Lancashire, M2 2JG Classification: Electrolysis **Status: Inactive** Positional Accuracy: Manually positioned to the address or location	A18NE (N)	901	-	383995 398172
247	**Contemporary Trade Directory Entries** Name: Tetra Pak Business Services Ltd Location: The Chancery,58 Spring Gdns, Manchester, M2 1EW Classification: Boxes & Cartons **Status: Inactive** Positional Accuracy: Automatically positioned to the address	A18NE (N)	921	-	384010 398190
248	**Contemporary Trade Directory Entries** Name: Ops International Ltd Location: Brook House, 64-72, Spring Gardens, Manchester, M2 2BQ Classification: Oil Companies **Status: Inactive** Positional Accuracy: Automatically positioned to the address	A18NE (N)	904	-	384072 398164

Map ID	Details	Quadrant Reference (Compass Direction)	Estimated Distance From Site	Contact	NGR
249	**Contemporary Trade Directory Entries** Name: Cannon Electrical Contractors (Manchester) Ltd Location: 8, Clarence Street, Manchester, M2 4DW Classification: Electrical Engineers **Status: Inactive** Positional Accuracy: Automatically positioned to the address	A18NW (N)	907	-	383872 398182
249	**Contemporary Trade Directory Entries** Name: Inpeto Ltd Location: Northern Assurance Building, 9-21, Princess Street, Manchester, Lancashire, M2 4DN Classification: Pet Foods & Animal Feeds **Status: Inactive** Positional Accuracy: Manually positioned to the address or location	A18NW (N)	907	-	383872 398182
249	**Contemporary Trade Directory Entries** Name: Max Spielmann Location: 59a, Cross Street, Manchester, Lancashire, M2 4JW Classification: Photographic Processors **Status: Inactive** Positional Accuracy: Automatically positioned to the address	A18NW (N)	920	-	383845 398194
249	**Contemporary Trade Directory Entries** Name: Johnsons The Cleaners Location: 59, Cross Street, Manchester, M2 4JW Classification: Dry Cleaners **Status: Active** Positional Accuracy: Automatically positioned to the address	A18NW (N)	925	-	383846 398199
250	**Contemporary Trade Directory Entries** Name: Bikybiky Ltd Location: Centurion House,129 Deansgate, Manchester, Greater Manchester, M3 3WR Classification: Cycle Accessories, Manufacturers & Wholesalers **Status: Active** Positional Accuracy: Automatically positioned to the address	A18NW (N)	912	-	383636 398148
251	**Contemporary Trade Directory Entries** Name: Rentokil Specialist Hygiene Location: Faulkner House, Faulkner Street, Manchester, M1 4DY Classification: Commercial Cleaning Services **Status: Inactive** Positional Accuracy: Automatically positioned to the address	A19NW (N)	918	-	384264 398118
251	**Contemporary Trade Directory Entries** Name: Scrap Cars Vans Caravans Buyer Location: Faulkner House, Faulkner Street, Manchester, M1 4DY Classification: Car Breakers & Dismantlers **Status: Inactive** Positional Accuracy: Automatically positioned to the address	A19NW (N)	918	-	384264 398118
251	**Contemporary Trade Directory Entries** Name: Arrow Electronics Uk Location: 5 New York Street, Manchester, Greater Manchester, M1 4JB Classification: Electronic Component Manufacturers & Distributors **Status: Inactive** Positional Accuracy: Automatically positioned to the address	A19NW (N)	926	-	384245 398136
252	**Contemporary Trade Directory Entries** Name: Cedric'S Motors Location: 1-5, Greenheys Lane, Manchester, M15 6NQ Classification: Mot Testing Centres **Status: Active** Positional Accuracy: Automatically positioned to the address	A8SE (S)	918	-	384232 396329
252	**Contemporary Trade Directory Entries** Name: 1st Callautolocksmith.Co.Uk Location: 9, Greenheys Lane, Manchester, M15 6NQ Classification: Lock Suppliers and Manufacturers **Status: Inactive** Positional Accuracy: Automatically positioned to the address	A8SE (S)	940	-	384226 396304
253	**Contemporary Trade Directory Entries** Name: Davidson Powell Design Location: 40, John Dalton Street, Manchester, M2 6LE Classification: Jewellery Manufacturers & Repairers **Status: Inactive** Positional Accuracy: Automatically positioned to the address	A18NW (N)	922	-	383781 398190

Map ID	Details	Quadrant Reference (Compass Direction)	Estimated Distance From Site	Contact	NGR
254	**Contemporary Trade Directory Entries** Name: Lig Biowise Ltd Location: Williams House, Lloyd Street North, Manchester Science Park, Manchester, M15 6SE Classification: Laboratory Equipment, Instruments & Supplies **Status: Active** Positional Accuracy: Automatically positioned to the address	A9SW (SE)	923	-	384405 396410
255	**Contemporary Trade Directory Entries** Name: Recycle Nw Location: Fourth Floor,Brazennose House, Brazennose Street, Manchester, Lancashire, M2 5AS Classification: Office Furniture & Equipment **Status: Active** Positional Accuracy: Automatically positioned to the address	A18NW (N)	924	-	383683 398174
256	**Contemporary Trade Directory Entries** Name: Intertek Testing Services International Location: Bainbridge House, 86-90, London Road, Manchester, M1 2PW Classification: Corrosion Prevention & Control **Status: Inactive** Positional Accuracy: Automatically positioned to the address	A19SE (NE)	943	-	384726 397734
256	**Contemporary Trade Directory Entries** Name: Capcis Location: Capcis House, 1, Echo Street, Manchester, M1 7DP Classification: Corrosion Prevention & Control **Status: Inactive** Positional Accuracy: Automatically positioned to the address	A19SE (NE)	943	-	384726 397734
256	**Contemporary Trade Directory Entries** Name: Intertek Capcis Location: Bainbridge House, 86-90, London Road, Manchester, M1 2PW Classification: Corrosion Prevention & Control **Status: Inactive** Positional Accuracy: Automatically positioned to the address	A19SE (NE)	943	-	384726 397734
257	**Contemporary Trade Directory Entries** Name: Instadrinks Ltd Location: Ridgefield House, 14, John Dalton Street, Manchester, Lancashire, M2 6JR Classification: Vending Machine Manufacturers **Status: Inactive** Positional Accuracy: Manually positioned to the address or location	A18NW (N)	945	-	383705 398200
257	**Contemporary Trade Directory Entries** Name: Commercial Facilities Location: Ridgefield House, 14, John Dalton Street, Manchester, Lancashire, M2 6JR Classification: Cleaning Services - Commercial **Status: Inactive** Positional Accuracy: Manually positioned to the address or location	A18NW (N)	945	-	383705 398200
257	**Contemporary Trade Directory Entries** Name: Advanced Photo Location: 25, John Dalton Street, Manchester, M2 6FW Classification: Photographic Processors **Status: Inactive** Positional Accuracy: Automatically positioned to the address	A23SW (N)	986	-	383719 398245
257	**Contemporary Trade Directory Entries** Name: Scavolini Store Location: 19 John Dalton St, Manchester, Lancashire, M2 6FW Classification: Kitchen Furniture Manufacturers **Status: Inactive** Positional Accuracy: Manually positioned to the address or location	A23SW (N)	990	-	383713 398248
258	**Contemporary Trade Directory Entries** Name: Spamedica Location: Unit 2 Citygate Central,Blantyre Street, Manchester, Greater Manchester, M15 4SQ Classification: Hospitals **Status: Active** Positional Accuracy: Manually positioned to the address or location	A12NW (W)	949	-	382924 397390
259	**Contemporary Trade Directory Entries** Name: We Print Group Location: Barnett House, 53, Fountain Street, Manchester, M2 2AN Classification: Printers **Status: Inactive** Positional Accuracy: Manually positioned within the geographical locality	A18NE (N)	956	-	384112 398208

Map ID	Details	Quadrant Reference (Compass Direction)	Estimated Distance From Site	Contact	NGR
259	**Contemporary Trade Directory Entries** Name: Msl Interiors Location: Barnett House, 53, Fountain Street, Manchester, M2 2AN Classification: Office Furniture & Equipment **Status: Inactive** Positional Accuracy: Automatically positioned to the address	A18NE (N)	956	-	384112 398208
259	**Contemporary Trade Directory Entries** Name: Fast Carpet Cleaners Location: Barnett House, 53, Fountain Street, Manchester, M2 2AN Classification: Carpet, Curtain & Upholstery Cleaners **Status: Active** Positional Accuracy: Automatically positioned to the address	A18NE (N)	956	-	384112 398208
259	**Contemporary Trade Directory Entries** Name: Indie Cases Location: Barnett House, Manchester, Lancashire, M2 2AN Classification: Mobile Phone Accessories and Car Kits **Status: Inactive** Positional Accuracy: Automatically positioned to the address	A18NE (N)	956	-	384112 398208
259	**Contemporary Trade Directory Entries** Name: Scrap My Car Now For Money Manchester Kws Location: Barnett House, 53, Fountain Street, Manchester, M2 2AN Classification: Car Breakers & Dismantlers **Status: Inactive** Positional Accuracy: Automatically positioned to the address	A18NE (N)	956	-	384112 398208
259	**Contemporary Trade Directory Entries** Name: Urban Icon Location: Barnett House, 53, Fountain Street, Manchester, M2 2AN Classification: Garden & Patio Furniture Manufacturers & Distributors **Status: Active** Positional Accuracy: Automatically positioned to the address	A18NE (N)	956	-	384112 398208
259	**Contemporary Trade Directory Entries** Name: Clean Corner Location: 20 York Street, Manchester, Lancashire, M2 3BB Classification: Cleaning Services - Domestic **Status: Inactive** Positional Accuracy: Automatically positioned to the address	A18NE (N)	974	-	384123 398224
260	**Contemporary Trade Directory Entries** Name: Bright House Trading Location: Flat 46, Ledburn Court, Ledburn Close, Manchester, M15 4HR Classification: Cleaning Services - Domestic **Status: Inactive** Positional Accuracy: Automatically positioned to the address	A12SW (W)	959	-	382944 396979
260	**Contemporary Trade Directory Entries** Name: Greenhalls Location: Flat 33, Ledburn Court, Ledburn Close, Manchester, M15 4HR Classification: Breakdown and Recovery **Status: Inactive** Positional Accuracy: Automatically positioned to the address	A12SW (W)	959	-	382944 396979
261	**Contemporary Trade Directory Entries** Name: Nationwide Fuels Llp Location: Ship Canal House,98 King Street, Manchester, Greater Manchester, M2 4WU Classification: Lubricant Manufacturers & Distributors **Status: Inactive** Positional Accuracy: Automatically positioned to the address	A18NE (N)	961	-	383976 398234
261	**Contemporary Trade Directory Entries** Name: Brenca Metals Ltd Location: Ship Canal House, 98, King Street, Manchester, M2 4WU Classification: Scrap Metal Merchants **Status: Inactive** Positional Accuracy: Automatically positioned to the address	A18NE (N)	962	-	383976 398234
261	**Contemporary Trade Directory Entries** Name: Haughton Engineering Services Location: Ship Canal House, 98, King Street, Manchester, Lancashire, M2 4WU Classification: Engineering Services **Status: Inactive** Positional Accuracy: Automatically positioned to the address	A18NE (N)	962	-	383976 398234
262	**Contemporary Trade Directory Entries** Name: Mbnk Ltd Location: 123, Deansgate, Manchester, M3 2BY Classification: Cookers - Sales & Service **Status: Inactive** Positional Accuracy: Automatically positioned to the address	A18NW (N)	969	-	383642 398209

Map ID	Details	Quadrant Reference (Compass Direction)	Estimated Distance From Site	Contact	NGR
262	**Contemporary Trade Directory Entries** Name: Pharma Karma Location: 123, Deansgate, Manchester, M3 2BY Classification: Pharmaceutical Manufacturers & Distributors **Status: Inactive** Positional Accuracy: Automatically positioned to the address	A18NW (N)	969	-	383642 398209
262	**Contemporary Trade Directory Entries** Name: Colloides Naturels Ltd Location: 121 Deansgate, Manchester, M3 2BW Classification: Food Colouring, Flavouring & Additive Manufacturers & Distributors **Status: Inactive** Positional Accuracy: Manually positioned to the address or location	A18NW (N)	987	-	383650 398230
263	**Contemporary Trade Directory Entries** Name: Protein Technologies Location: Unit 51, Greenheys Business Centre, 10, Pencroft Way, Manchester, M15 6JJ Classification: Laboratories **Status: Active** Positional Accuracy: Automatically positioned to the address	A9SW (S)	970	-	384268 396287
263	**Contemporary Trade Directory Entries** Name: Scientific Laboratory Supplies Ltd Location: Greenheys Business Centre, Pencroft Way, Manchester, Lancashire, M15 6JJ Classification: Laboratory Equipment, Instruments & Supplies **Status: Inactive** Positional Accuracy: Automatically positioned to the address	A9SW (S)	970	-	384268 396287
263	**Contemporary Trade Directory Entries** Name: Kaiku Ltd Location: Greenheys Business Centre, Pencroft Way, Manchester, M15 6JJ Classification: Scientific Apparatus & Instruments - Manufacturers **Status: Inactive** Positional Accuracy: Automatically positioned to the address	A9SW (S)	970	-	384268 396287
263	**Contemporary Trade Directory Entries** Name: Idvac Location: Unit 15, Greenheys Business Centre, 10, Pencroft Way, Manchester, M15 6JJ Classification: Coating Specialists **Status: Active** Positional Accuracy: Automatically positioned to the address	A9SW (S)	970	-	384268 396287
263	**Contemporary Trade Directory Entries** Name: Green Digits Location: Greenheys Business Centre,Pencroft Way, Manchester, Lancashire, M15 6JJ Classification: Recycling Services **Status: Inactive** Positional Accuracy: Manually positioned within the geographical locality	A9SW (S)	970	-	384268 396287
263	**Contemporary Trade Directory Entries** Name: Ipec Location: Greenheys Business Centre,Pencroft Way, Manchester, Lancashire, M15 6JJ Classification: Engineers - General **Status: Inactive** Positional Accuracy: Manually positioned to the address or location	A9SW (S)	971	-	384267 396286
263	**Contemporary Trade Directory Entries** Name: Grand Healthcare Location: 40 Greenheys Business Centre,Pencroft Way, Manchester, Lancashire, M15 6JJ Classification: Disability Equipment - Manufacturers & Suppliers **Status: Inactive** Positional Accuracy: Manually positioned to the address or location	A9SW (S)	971	-	384267 396286
264	**Contemporary Trade Directory Entries** Name: Maronixardwick Location: 50 Downing St, Manchester, Lancashire, M1 7JE Classification: Commercial Cleaning Services **Status: Inactive** Positional Accuracy: Manually positioned within the geographical locality	A14NE (E)	973	-	384911 397296
265	**Contemporary Trade Directory Entries** Name: Alex Atkinson-Fletcher Ltd Location: 76 King Street, Manchester, Greater Manchester, M2 4NH Classification: Printers **Status: Active** Positional Accuracy: Automatically positioned to the address	A23SW (N)	973	-	383877 398248

Map ID	Details	Quadrant Reference (Compass Direction)	Estimated Distance From Site	Contact	NGR
265	**Contemporary Trade Directory Entries** Name: Wardell Armstrong Llp Location: 76 King Street, Manchester, Greater Manchester, M2 4NH Classification: Engineers - General **Status: Active** Positional Accuracy: Automatically positioned to the address	A23SW (N)	973	-	383877 398248
265	**Contemporary Trade Directory Entries** Name: Wsc Cleaning Location: 82 King St, Manchester, Lancashire, M2 4WQ Classification: Cleaning Services - Domestic **Status: Inactive** Positional Accuracy: Automatically positioned to the address	A23SE (N)	980	-	383923 398256
265	**Contemporary Trade Directory Entries** Name: Firemart Location: 82, King Street, Manchester, M2 4WQ Classification: Firefighting Equipment **Status: Inactive** Positional Accuracy: Automatically positioned to the address	A23SE (N)	980	-	383923 398256
265	**Contemporary Trade Directory Entries** Name: New Brush Cleaning Contract Services Location: 82, King Street, Manchester, M2 4WQ Classification: Commercial Cleaning Services **Status: Active** Positional Accuracy: Automatically positioned to the address	A23SE (N)	981	-	383923 398256
265	**Contemporary Trade Directory Entries** Name: Mxm Location: 82, King Street, Manchester, Lancashire, M2 4WQ Classification: Medical Equipment Manufacturers **Status: Inactive** Positional Accuracy: Manually positioned to the address or location	A23SE (N)	981	-	383923 398256
266	**Contemporary Trade Directory Entries** Name: The Ralphs Group Location: 3, Piccadilly Place, Manchester, M1 3BN Classification: Commercial Cleaning Services **Status: Inactive** Positional Accuracy: Automatically positioned to the address	A19NE (NE)	979	-	384646 397911
266	**Contemporary Trade Directory Entries** Name: Ove Arup & Partners Location: 3, Piccadilly Place, Manchester, M1 3BN Classification: Engineering Services **Status: Inactive** Positional Accuracy: Automatically positioned to the address	A19NE (NE)	979	-	384646 397911
266	**Contemporary Trade Directory Entries** Name: Scrap Cars Vans Caravans Buyer Location: 3, Piccadilly Place, Manchester, M1 3BN Classification: Car Breakers & Dismantlers **Status: Inactive** Positional Accuracy: Automatically positioned to the address	A19NE (NE)	984	-	384650 397914
266	**Contemporary Trade Directory Entries** Name: Advanced Valve Solutions Uk Ltd Location: 3, Piccadilly Place, Manchester, M1 3BN Classification: Valve Manufacturers & Suppliers **Status: Inactive** Positional Accuracy: Automatically positioned to the address	A19NE (NE)	984	-	384650 397914
267	**Contemporary Trade Directory Entries** Name: Great Man Beer Location: Castlefield, Manchester, Greater Manchester, M3 4BB Classification: Brewers **Status: Active** Positional Accuracy: Manually positioned within the geographical locality	A17SW (NW)	985	-	382962 397651
268	**Contemporary Trade Directory Entries** Name: Q Street Domestic Appliances Location: 45, Quenby Street, Manchester, M15 4HX Classification: Vacuum Cleaners - Sales & Service **Status: Inactive** Positional Accuracy: Automatically positioned to the address	A12SW (W)	987	-	382895 397060
268	**Contemporary Trade Directory Entries** Name: Q Street Domestic Appliances Location: 45, Quenby Street, Manchester, M15 4HX Classification: Washing Machines - Servicing & Repairs **Status: Inactive** Positional Accuracy: Automatically positioned to the address	A12SW (W)	987	-	382895 397060

Map ID	Details	Quadrant Reference (Compass Direction)	Estimated Distance From Site	Contact	NGR
269	**Contemporary Trade Directory Entries** Name: Burofloor Location: 3, Hardman Street, Manchester, M3 3AW Classification: Carpets & Rugs - Manufacturers **Status: Inactive** Positional Accuracy: Automatically positioned to the address	A17NE (NW)	988	-	383454 398156
269	**Contemporary Trade Directory Entries** Name: Laserox Location: 3, Hardman Street, Manchester, M3 3HF Classification: Medical Equipment Manufacturers **Status: Inactive** Positional Accuracy: Automatically positioned to the address	A17NE (NW)	988	-	383454 398156
269	**Contemporary Trade Directory Entries** Name: Merlin Repairs Specialists Ltd Location: 3, Hardman Street, Manchester, M3 3HF Classification: Bath Resurfacing **Status: Active** Positional Accuracy: Automatically positioned to the address	A17NE (NW)	992	-	383466 398167
270	**Contemporary Trade Directory Entries** Name: Egerton Narrow Boat Ltd Location: The Arches Boatyard, Potato Wharf, Manchester, M3 4NB Classification: Boatbuilders & Repairers **Status: Inactive** Positional Accuracy: Automatically positioned in the proximity of the address	A17SW (W)	993	-	382932 397597
271	**Contemporary Trade Directory Entries** Name: Hayes Of Manchester Location: 29, Wadeson Road, Manchester, M13 9UG Classification: Garage Services **Status: Inactive** Positional Accuracy: Automatically positioned in the proximity of the address	A15SW (E)	995	-	384937 397201
272	**Contemporary Trade Directory Entries** Name: Gazprom Marketing & Trading Retail Ltd Location: Quay St, Manchester, Lancashire, M3 3GY Classification: Gas Suppliers **Status: Inactive** Positional Accuracy: Manually positioned to the road within the address or location	A17NE (NW)	998	-	383270 398058
273	**Fuel Station Entries** Name: Ormond Street Motors Location: 2-4, Lower Ormond Street , , Manchester, Greater Manchester, M1 5QF Brand: Obsolete Premises Type: Not Applicable **Status: Obsolete** Positional Accuracy: Automatically positioned to the address	A13NE (NE)	175	-	384078 397320
274	**Fuel Station Entries** Name: Castlefield Service Station Location: 14, Great Jackson Street , Castlefield , Manchester, Greater Manchester, M15 4NG Brand: Obsolete Premises Type: Not Applicable **Status: Obsolete** Positional Accuracy: Automatically positioned to the address	A12NE (W)	615	-	383248 397279
275	**Fuel Station Entries** Name: Asda Hulme Location: Greenhays Lane West Archway, Hulme , Manchester, Greater Manchester, M15 5AQ Brand: ASDA Premises Type: Hypermarket **Status: Open** Positional Accuracy: Manually positioned to the address or location	A8SW (S)	915	-	383694 396292
276	**Points of Interest - Commercial Services** Name: Publicity Location: 2 Gloucester Street, Manchester, M1 5GP Category: Transport, Storage and Delivery Class Code: Distribution and Haulage Positional Accuracy: Positioned to address or location	A13NW (N)	189	8	383844 397455
276	**Points of Interest - Commercial Services** Name: All About Audiences Distribution Location: Hotspur House 2, Gloucester Street, Manchester, M1 5QR Category: Transport, Storage and Delivery Class Code: Distribution and Haulage Positional Accuracy: Positioned to address or location	A13NW (N)	189	8	383843 397455

Map ID	Details	Quadrant Reference (Compass Direction)	Estimated Distance From Site	Contact	NGR
277	**Points of Interest - Commercial Services** Name: Greenbrow Motors Location: 1 Great Marlborough Street, Manchester, M1 5NJ Category: Repair and Servicing Class Code: Vehicle Repair, Testing and Servicing Positional Accuracy: Positioned to address or location	A13NE (NE)	217	8	384058 397426
278	**Points of Interest - Commercial Services** Name: Graham's Motors Location: 59 Whitworth Street West, Manchester, M1 5WW Category: Repair and Servicing Class Code: Vehicle Repair, Testing and Servicing Positional Accuracy: Positioned to address or location	A13NE (N)	223	8	383939 397495
278	**Points of Interest - Commercial Services** Name: J E Gordon Ltd Location: 60 Whitworth Street West, Manchester, M1 5WW Category: Construction Services Class Code: Metalworkers Including Blacksmiths Positional Accuracy: Positioned to address or location	A13NE (N)	239	8	383963 397507
278	**Points of Interest - Commercial Services** Name: Smiler Service Location: Unit 3c The Lock Building, 41 Whitworth Street West, Manchester, M1 5BD Category: Transport, Storage and Delivery Class Code: Distribution and Haulage Positional Accuracy: Positioned to address or location	A13NE (N)	276	8	383932 397550
279	**Points of Interest - Commercial Services** Name: Kickstart Motorcycles Location: 77 Arches, Whitworth Street West, Manchester, M1 5WQ Category: Repair and Servicing Class Code: Vehicle Repair, Testing and Servicing Positional Accuracy: Positioned to address or location	A13NW (NW)	290	8	383702 397496
280	**Points of Interest - Commercial Services** Name: M G Mechanical Services Location: 82 Hewitt Street, Manchester, M15 4GB Category: Repair and Servicing Class Code: Vehicle Repair, Testing and Servicing Positional Accuracy: Positioned to address or location	A13NW (NW)	363	8	383593 397498
281	**Points of Interest - Commercial Services** Name: D C Motor Engineers Location: 45 York Street, Manchester, M1 7DE Category: Repair and Servicing Class Code: Vehicle Repair, Testing and Servicing Positional Accuracy: Positioned to address or location	A13NE (NE)	398	8	384225 397506
282	**Points of Interest - Commercial Services** Name: Pest Control Manchester Location: 14 Commercial Street, Manchester, M15 4PZ Category: Contract Services Class Code: Pest and Vermin Control Positional Accuracy: Positioned to address or location	A12NE (W)	416	8	383460 397358
283	**Points of Interest - Commercial Services** Name: I T True Ltd Location: St. James Building 79, Oxford Street, Manchester, M1 6FQ Category: Transport, Storage and Delivery Class Code: Distribution and Haulage Positional Accuracy: Positioned to address or location	A18SE (N)	438	8	384075 397678
283	**Points of Interest - Commercial Services** Name: Faupel Plc Location: St. James Buildings 79, Oxford Street, Manchester, M1 6FQ Category: Transport, Storage and Delivery Class Code: Distribution and Haulage Positional Accuracy: Positioned to address or location	A18SE (N)	438	8	384075 397678
284	**Points of Interest - Commercial Services** Name: G T Autos Location: 88 Hewitt Street, Manchester, M15 4GB Category: Repair and Servicing Class Code: Vehicle Repair, Testing and Servicing Positional Accuracy: Positioned to address or location	A12NE (NW)	440	8	383499 397502
285	**Points of Interest - Commercial Services** Name: Duffy Motors Ltd Location: Arch 16-17, Watson Street, Manchester, M3 4LP Category: Repair and Servicing Class Code: Vehicle Repair, Testing and Servicing Positional Accuracy: Positioned to address or location	A17SE (NW)	539	8	383563 397703

Map ID	Details	Quadrant Reference (Compass Direction)	Estimated Distance From Site	Contact	NGR
285	**Points of Interest - Commercial Services** Name: Duffy Motors Manchester Ltd Location: Arch 16-17, Watson Street, Manchester, M3 4LP Category: Repair and Servicing Class Code: Vehicle Repair, Testing and Servicing Positional Accuracy: Positioned to address or location	A18SW (NW)	542	8	383567 397709
286	**Points of Interest - Commercial Services** Name: Pest Solutions Ltd Location: Peter House, Oxford Street, Manchester, M1 5AN Category: Contract Services Class Code: Pest and Vermin Control Positional Accuracy: Positioned to address or location	A18SE (N)	571	8	383924 397846
287	**Points of Interest - Commercial Services** Name: The Dash Doctor Location: 321 Deansgate, Manchester, M3 4LQ Category: Repair and Servicing Class Code: Vehicle Repair, Testing and Servicing Positional Accuracy: Positioned to address or location	A17SE (NW)	572	8	383424 397622
288	**Points of Interest - Commercial Services** Name: London Global Location: Imex House 40, Princess Street, Manchester, M1 6DE Category: Recycling Services Class Code: Recycling, Reclamation and Disposal Positional Accuracy: Positioned to address or location	A18SE (NE)	628	8	384170 397843
288	**Points of Interest - Commercial Services** Name: Patriot Advertising Solutions Location: Imex House 40, Princess Street, Manchester, M1 6DE Category: Transport, Storage and Delivery Class Code: Distribution and Haulage Positional Accuracy: Positioned to address or location	A18SE (NE)	628	8	384170 397844
289	**Points of Interest - Commercial Services** Name: Automation Providers Location: 277 Deansgate, Manchester, M3 4EW Category: Repair and Servicing Class Code: Vehicle Repair, Testing and Servicing Positional Accuracy: Positioned to address or location	A17SE (NW)	640	8	383474 397763
290	**Points of Interest - Commercial Services** Name: Scrap a Car Manchester Location: 53 Portland Street, Manchester, M1 3LD Category: Recycling Services Class Code: Scrap Metal Merchants Positional Accuracy: Positioned to address or location	A19NW (NE)	784	8	384279 397963
290	**Points of Interest - Commercial Services** Name: Leaflet Distribution Manchester Location: Portland Tower, Portland Street, Manchester, M1 3HU Category: Transport, Storage and Delivery Class Code: Distribution and Haulage Positional Accuracy: Positioned to address or location	A19NW (NE)	785	8	384280 397963
291	**Points of Interest - Commercial Services** Name: Autolocksmiths 2 U Location: Richmond House 15, Bloom Street, Manchester, M1 3HZ Category: Repair and Servicing Class Code: Vehicle Repair, Testing and Servicing Positional Accuracy: Positioned to address or location	A19SW (NE)	786	8	384377 397901
292	**Points of Interest - Commercial Services** Name: The Leaflet Co Location: Croxley House 14, Lloyd Street, Manchester, M2 5ND Category: Transport, Storage and Delivery Class Code: Distribution and Haulage Positional Accuracy: Positioned to address or location	A18NW (N)	832	8	383667 398074
292	**Points of Interest - Commercial Services** Name: The Leaflet Company Location: Croxley House 14, Lloyd Street, Manchester, M2 5ND Category: Transport, Storage and Delivery Class Code: Distribution and Haulage Positional Accuracy: Positioned to address or location	A18NW (N)	832	8	383667 398074
293	**Points of Interest - Commercial Services** Name: M 1 1st Call Autolocksmith Location: Cobac House 14-16, Charlotte Street, Manchester, M1 4FL Category: Repair and Servicing Class Code: Vehicle Repair, Testing and Servicing Positional Accuracy: Positioned to address or location	A18NE (N)	834	8	384186 398060

Map ID	Details	Quadrant Reference (Compass Direction)	Estimated Distance From Site	Contact	NGR
294	**Points of Interest - Commercial Services** Name: United Global Location: Minshull House 47, Chorlton Street, Manchester, M1 3FY Category: Transport, Storage and Delivery Class Code: Distribution and Haulage Positional Accuracy: Positioned to address or location	A19SW (NE)	839	8	384478 397885
295	**Points of Interest - Commercial Services** Name: Asda Hulme Location: Greenhays Lane West, Archway, Hulme, Manchester, M15 5AQ Category: Personal, Consumer and other Services Class Code: Vehicle Cleaning Services Positional Accuracy: Positioned to address or location	A8SW (S)	888	8	383681 396323
295	**Points of Interest - Commercial Services** Name: Car Wash Location: Greenhays Lane West, Archway, Hulme, Manchester, Lancashire, M15 5AQ Category: Personal, Consumer and other Services Class Code: Vehicle Cleaning Services Positional Accuracy: Positioned to address or location	A8SW (S)	915	8	383694 396292
296	**Points of Interest - Commercial Services** Name: Cedric's Motors Location: 1-5 Greenheys Lane, Manchester, M15 6NQ Category: Repair and Servicing Class Code: Vehicle Repair, Testing and Servicing Positional Accuracy: Positioned to address or location	A8SE (S)	918	8	384232 396329
296	**Points of Interest - Commercial Services** Name: Cedric's Motors Location: 1-5 Greenheys Lane, Manchester, M15 6NQ Category: Repair and Servicing Class Code: Vehicle Repair, Testing and Servicing Positional Accuracy: Positioned to address or location	A8SE (S)	919	8	384232 396328
296	**Points of Interest - Commercial Services** Name: Bob's Auto Locksmiths Location: Derry House, Greenheys Lane, Manchester, M15 6NQ Category: Repair and Servicing Class Code: Vehicle Repair, Testing and Servicing Positional Accuracy: Positioned to address or location	A8SE (S)	940	8	384226 396303
297	**Points of Interest - Commercial Services** Name: Brenca Metals Ltd Location: Ship Canal House 98, King Street, Manchester, M2 4WU Category: Recycling Services Class Code: Scrap Metal Merchants Positional Accuracy: Positioned to address or location	A18NE (N)	962	8	383976 398234
298	**Points of Interest - Commercial Services** Name: Manchester Pest Control Location: 50 London Road, Manchester, M1 2PH Category: Contract Services Class Code: Pest and Vermin Control Positional Accuracy: Positioned to address or location	A19SE (NE)	970	8	384703 397822
299	**Points of Interest - Commercial Services** Name: Repair A Screen Location: 32 Holdgate Close, Manchester, M15 5EP Category: Repair and Servicing Class Code: Vehicle Repair, Testing and Servicing Positional Accuracy: Positioned to address or location	A7SE (SW)	986	8	383405 396330
299	**Points of Interest - Commercial Services** Name: Repair A Screen Location: 32 Holdgate Close, Manchester, M15 5EP Category: Repair and Servicing Class Code: Vehicle Repair, Testing and Servicing Positional Accuracy: Positioned to address or location	A7SE (SW)	987	8	383405 396329
300	**Points of Interest - Education and Health** Name: University Dental Hospital of Manchester Location: University Dental Hospital of Manchester, Higher Cambridge Street, Manchester, M15 6FH Category: Health Practitioners and Establishments Class Code: Hospitals Positional Accuracy: Positioned to address or location	A9SW (SE)	799	8	384383 396542

Map ID	Details	Quadrant Reference (Compass Direction)	Estimated Distance From Site	Contact	NGR
300	**Points of Interest - Education and Health** Name: University Dental Hospital Location: University Dental Hospital of Manchester, Higher Cambridge Street, Manchester, M15 6FH Category: Health Practitioners and Establishments Class Code: Accident & Emergency Department Positional Accuracy: Positioned to address or location	A9SW (SE)	799	8	384383 396542
300	**Points of Interest - Education and Health** Name: University Dental Hospital Location: University Dental Hospital of Manchester, Higher Cambridge Street, Manchester, M15 6FH Category: Health Practitioners and Establishments Class Code: Hospitals Positional Accuracy: Positioned to address or location	A9SW (SE)	799	8	384383 396542
301	**Points of Interest - Manufacturing and Production** Name: Works Location: Not Supplied Category: Industrial Features Class Code: Unspecified Works Or Factories Positional Accuracy: Positioned to an adjacent address or location	A13NW (NW)	51	8	383845 397303
301	**Points of Interest - Manufacturing and Production** Name: Tank Location: M1 Category: Industrial Features Class Code: Tanks (Generic) Positional Accuracy: Positioned to an adjacent address or location	A13NW (N)	117	8	383867 397388
302	**Points of Interest - Manufacturing and Production** Name: Works Location: Not Supplied Category: Industrial Features Class Code: Unspecified Works Or Factories Positional Accuracy: Positioned to an adjacent address or location	A13NE (NE)	126	8	383994 397360
302	**Points of Interest - Manufacturing and Production** Name: Works Location: Not Supplied Category: Industrial Features Class Code: Unspecified Works Or Factories Positional Accuracy: Positioned to an adjacent address or location	A13NE (N)	134	8	383943 397403
302	**Points of Interest - Manufacturing and Production** Name: Works Location: Not Supplied Category: Industrial Features Class Code: Unspecified Works Or Factories Positional Accuracy: Positioned to an adjacent address or location	A13NE (NE)	189	8	384010 397430
302	**Points of Interest - Manufacturing and Production** Name: Works Location: Not Supplied Category: Industrial Features Class Code: Unspecified Works Or Factories Positional Accuracy: Positioned to an adjacent address or location	A13NE (NE)	201	8	384007 397447
303	**Points of Interest - Manufacturing and Production** Name: Works Location: Not Supplied Category: Industrial Features Class Code: Unspecified Works Or Factories Positional Accuracy: Positioned to an adjacent address or location	A13NE (NE)	152	8	384026 397362
304	**Points of Interest - Manufacturing and Production** Name: Works Location: Not Supplied Category: Industrial Features Class Code: Unspecified Works Or Factories Positional Accuracy: Positioned to an adjacent address or location	A12NE (W)	313	8	383564 397345
304	**Points of Interest - Manufacturing and Production** Name: Works Location: Not Supplied Category: Industrial Features Class Code: Unspecified Works Or Factories Positional Accuracy: Positioned to an adjacent address or location	A12NE (W)	335	8	383543 397353

Map ID	Details	Quadrant Reference (Compass Direction)	Estimated Distance From Site	Contact	NGR
305	**Points of Interest - Manufacturing and Production** Name: Works Location: M1 Category: Industrial Features Class Code: Unspecified Works Or Factories Positional Accuracy: Positioned to an adjacent address or location	A13NE (NE)	349	8	384197 397460
305	**Points of Interest - Manufacturing and Production** Name: Works Location: Not Supplied Category: Industrial Features Class Code: Unspecified Works Or Factories Positional Accuracy: Positioned to an adjacent address or location	A13NE (NE)	353	8	384201 397461
305	**Points of Interest - Manufacturing and Production** Name: Works Location: M1 Category: Industrial Features Class Code: Unspecified Works Or Factories Positional Accuracy: Positioned to an adjacent address or location	A13NE (NE)	367	8	384211 397472
305	**Points of Interest - Manufacturing and Production** Name: Works Location: Not Supplied Category: Industrial Features Class Code: Unspecified Works Or Factories Positional Accuracy: Positioned to an adjacent address or location	A13NE (NE)	371	8	384215 397473
305	**Points of Interest - Manufacturing and Production** Name: Works Location: Not Supplied Category: Industrial Features Class Code: Unspecified Works Or Factories Positional Accuracy: Positioned to an adjacent address or location	A14NW (NE)	432	8	384266 397506
305	**Points of Interest - Manufacturing and Production** Name: Anchester House Management Location: Manchester House 86, Princess Street, Manchester, M1 6NG Category: Industrial Features Class Code: Business Parks and Industrial Estates Positional Accuracy: Positioned to address or location	A19SW (NE)	497	8	384296 397577
306	**Points of Interest - Manufacturing and Production** Name: Works Location: Not Supplied Category: Industrial Features Class Code: Unspecified Works Or Factories Positional Accuracy: Positioned to an adjacent address or location	A13NW (NW)	373	8	383567 397482
306	**Points of Interest - Manufacturing and Production** Name: Factory Location: Not Supplied Category: Industrial Features Class Code: Unspecified Works Or Factories Positional Accuracy: Positioned to an adjacent address or location	A12NE (NW)	409	8	383495 397432
306	**Points of Interest - Manufacturing and Production** Name: Works Location: Not Supplied Category: Industrial Features Class Code: Unspecified Works Or Factories Positional Accuracy: Positioned to an adjacent address or location	A12NE (W)	442	8	383452 397416
306	**Points of Interest - Manufacturing and Production** Name: Factory Location: Not Supplied Category: Industrial Features Class Code: Unspecified Works Or Factories Positional Accuracy: Positioned to an adjacent address or location	A12NE (NW)	445	8	383457 397435
306	**Points of Interest - Manufacturing and Production** Name: Works Location: Not Supplied Category: Industrial Features Class Code: Unspecified Works Or Factories Positional Accuracy: Positioned to an adjacent address or location	A12NE (NW)	460	8	383464 397482
306	**Points of Interest - Manufacturing and Production** Name: Works Location: M15 Category: Industrial Features Class Code: Unspecified Works Or Factories Positional Accuracy: Positioned to an adjacent address or location	A12NE (NW)	463	8	383460 397481

Map ID	Details	Quadrant Reference (Compass Direction)	Estimated Distance From Site	Contact	NGR
306	**Points of Interest - Manufacturing and Production** Name: Works Location: Not Supplied Category: Industrial Features Class Code: Unspecified Works Or Factories Positional Accuracy: Positioned to an adjacent address or location	A12NE (NW)	470	8	383429 397435
306	**Points of Interest - Manufacturing and Production** Name: Works Location: M15 Category: Industrial Features Class Code: Unspecified Works Or Factories Positional Accuracy: Positioned to an adjacent address or location	A12NE (NW)	474	8	383425 397434
307	**Points of Interest - Manufacturing and Production** Name: Locus Properties Ltd Location: Albion Wharf 19, Albion Street, Manchester, M1 5LN Category: Industrial Features Class Code: Business Parks and Industrial Estates Positional Accuracy: Positioned to address or location	A18SW (NW)	378	8	383660 397574
308	**Points of Interest - Manufacturing and Production** Name: Works Location: Not Supplied Category: Industrial Features Class Code: Unspecified Works Or Factories Positional Accuracy: Positioned to an adjacent address or location	A14SW (E)	498	8	384420 397067
309	**Points of Interest - Manufacturing and Production** Name: Nemesis Agency Ltd Location: 1 Oxford Court, Manchester, M2 3WQ Category: Industrial Features Class Code: Business Parks and Industrial Estates Positional Accuracy: Positioned to address or location	A18SW (N)	513	8	383901 397789
309	**Points of Interest - Manufacturing and Production** Name: Regus Location: Peter House, Oxford Street, Manchester, M1 5AN Category: Industrial Features Class Code: Business Parks and Industrial Estates Positional Accuracy: Positioned to address or location	A18SE (N)	572	8	383925 397847
309	**Points of Interest - Manufacturing and Production** Name: Regus Location: Peter House, Oxford Street, Manchester, M1 5AN Category: Industrial Features Class Code: Business Parks and Industrial Estates Positional Accuracy: Positioned to address or location	A18SE (N)	572	8	383925 397847
310	**Points of Interest - Manufacturing and Production** Name: Works Location: M1 Category: Industrial Features Class Code: Unspecified Works Or Factories Positional Accuracy: Positioned to an adjacent address or location	A18SE (NE)	527	8	384189 397717
310	**Points of Interest - Manufacturing and Production** Name: Works Location: Not Supplied Category: Industrial Features Class Code: Unspecified Works Or Factories Positional Accuracy: Positioned to an adjacent address or location	A18SE (NE)	529	8	384193 397717
311	**Points of Interest - Manufacturing and Production** Name: St Wilfrid's Enterprise Centre Location: M15 Category: Industrial Features Class Code: Business Parks and Industrial Estates Positional Accuracy: Positioned to an adjacent address or location	A12SE (SW)	627	8	383311 396954
311	**Points of Interest - Manufacturing and Production** Name: Firmstart Ltd Location: St. Wilfrids Enterprise Centre, Birchvale Close, Manchester, M15 5BJ Category: Industrial Features Class Code: Business Parks and Industrial Estates Positional Accuracy: Positioned to address or location	A12SE (SW)	646	8	383296 396943
311	**Points of Interest - Manufacturing and Production** Name: Firmstart Manchester Ltd Location: St. Wilfrids Enterprise Centre, Birchvale Close, Manchester, M15 5BJ Category: Industrial Features Class Code: Business Parks and Industrial Estates Positional Accuracy: Positioned to address or location	A12SE (SW)	646	8	383296 396943

Map ID	Details	Quadrant Reference (Compass Direction)	Estimated Distance From Site	Contact	NGR
312	**Points of Interest - Manufacturing and Production** Name: Citibase Location: Imex House 40, Princess Street, Manchester, M1 6DE Category: Industrial Features Class Code: Business Parks and Industrial Estates Positional Accuracy: Positioned to address or location	A18SE (NE)	628	8	384170 397844
312	**Points of Interest - Manufacturing and Production** Name: Citibase Location: Imex House 40, Princess Street, Manchester, M1 6DE Category: Industrial Features Class Code: Business Parks and Industrial Estates Positional Accuracy: Positioned to address or location	A18SE (NE)	628	8	384170 397844
312	**Points of Interest - Manufacturing and Production** Name: Citibase Business Centres Location: Imex House 40, Princess Street, Manchester, M1 6DE Category: Industrial Features Class Code: Business Parks and Industrial Estates Positional Accuracy: Positioned to address or location	A18SE (NE)	628	8	384170 397844
313	**Points of Interest - Manufacturing and Production** Name: Century House Commissionaire Location: Century Ho, 11 St Peters Sq, Manchester, M2 3DN Category: Industrial Features Class Code: Business Parks and Industrial Estates Positional Accuracy: Positioned to address or location	A18NE (N)	669	8	383980 397940
313	**Points of Interest - Manufacturing and Production** Name: Century House Commissionaire Location: Century House, 11 St Peters Square, Manchester, Greater Manchester, M2 3DN Category: Industrial Features Class Code: Business Parks and Industrial Estates Positional Accuracy: Positioned to address or location	A18NE (N)	669	8	383980 397940
314	**Points of Interest - Manufacturing and Production** Name: Factory Location: M15 Category: Industrial Features Class Code: Unspecified Works Or Factories Positional Accuracy: Positioned to an adjacent address or location	A12SW (W)	700	8	383163 397226
315	**Points of Interest - Manufacturing and Production** Name: Nu-oil & Gas Plc Location: Castlefield House, Liverpool Road, Manchester, M3 4SB Category: Extractive Industries Class Code: Oil and Gas Extraction, Refinery and Product Manufacture Positional Accuracy: Positioned to address or location	A17SE (NW)	736	8	383333 397766
316	**Points of Interest - Manufacturing and Production** Name: Bruntwood Location: Portland Tower, Portland Street, Manchester, M1 3LD Category: Industrial Features Class Code: Business Parks and Industrial Estates Positional Accuracy: Positioned to address or location	A19NW (NE)	785	8	384280 397963
316	**Points of Interest - Manufacturing and Production** Name: Bruntwood Business Centres Location: Portland Tower, Portland Street, Manchester, M1 3LD Category: Industrial Features Class Code: Business Parks and Industrial Estates Positional Accuracy: Positioned to address or location	A19NW (NE)	785	8	384280 397963
316	**Points of Interest - Manufacturing and Production** Name: Bruntwood Location: 53 Portland Street, Manchester, M1 3LD Category: Industrial Features Class Code: Business Parks and Industrial Estates Positional Accuracy: Positioned to address or location	A19NW (NE)	787	8	384280 397965
317	**Points of Interest - Manufacturing and Production** Name: Vetter Location: 3 Archway, Manchester, M15 5QJ Category: Extractive Industries Class Code: Stone Quarrying and Preparation Positional Accuracy: Positioned to address or location	A8SW (S)	797	8	383785 396395
318	**Points of Interest - Manufacturing and Production** Name: Factory Location: Not Supplied Category: Industrial Features Class Code: Unspecified Works Or Factories Positional Accuracy: Positioned to an adjacent address or location	A14NE (E)	851	8	384783 397336

Map ID	Details	Quadrant Reference (Compass Direction)	Estimated Distance From Site	Contact	NGR
318	**Points of Interest - Manufacturing and Production** Name: Factory Location: M1 Category: Industrial Features Class Code: Unspecified Works Or Factories Positional Accuracy: Positioned to address or location	A14NE (E)	854	8	384786 397333
319	**Points of Interest - Manufacturing and Production** Name: Bruntwood Business Ltd Location: Centurion House 129, Deansgate, Manchester, M3 3WR Category: Industrial Features Class Code: Business Parks and Industrial Estates Positional Accuracy: Positioned to address or location	A18NW (N)	908	8	383645 398147
319	**Points of Interest - Manufacturing and Production** Name: Mwb Business Exchange Location: John Dalton House 121, Deansgate, Manchester, M3 2BX Category: Industrial Features Class Code: Business Parks and Industrial Estates Positional Accuracy: Positioned to address or location	A18NW (N)	987	8	383650 398230
320	**Points of Interest - Manufacturing and Production** Name: Factory Location: M15 Category: Industrial Features Class Code: Unspecified Works Or Factories Positional Accuracy: Positioned to address or location	A8SE (S)	929	8	384225 396314
320	**Points of Interest - Manufacturing and Production** Name: Factory Location: Not Supplied Category: Industrial Features Class Code: Unspecified Works Or Factories Positional Accuracy: Positioned to an adjacent address or location	A9SW (S)	942	8	384245 396308
321	**Points of Interest - Manufacturing and Production** Name: Regus Location: Barnett House 53, Fountain Street, Manchester, M2 2AN Category: Industrial Features Class Code: Business Parks and Industrial Estates Positional Accuracy: Positioned to address or location	A18NE (N)	956	8	384112 398208
321	**Points of Interest - Manufacturing and Production** Name: Abbey Business Centre Location: Barnett House 53, Fountain Street, Manchester, M2 2AN Category: Industrial Features Class Code: Business Parks and Industrial Estates Positional Accuracy: Positioned to address or location	A18NE (N)	956	8	384112 398208
321	**Points of Interest - Manufacturing and Production** Name: Abbey Business Centre Location: Barnett House 53, Fountain Street, Manchester, M2 2AN Category: Industrial Features Class Code: Business Parks and Industrial Estates Positional Accuracy: Positioned to address or location	A18NE (N)	956	8	384112 398208
321	**Points of Interest - Manufacturing and Production** Name: Abbey Business Centre Location: Barnett House 53, Fountain Street, Manchester, M2 2AN Category: Industrial Features Class Code: Business Parks and Industrial Estates Positional Accuracy: Positioned to address or location	A18NE (N)	956	8	384112 398208
322	**Points of Interest - Manufacturing and Production** Name: Tank Location: M15 Category: Industrial Features Class Code: Tanks (Generic) Positional Accuracy: Positioned to an adjacent address or location	A12NW (W)	965	8	382916 397437
323	**Points of Interest - Manufacturing and Production** Name: Orega Management Ltd Location: 76 King Street, Manchester, M2 4NH Category: Industrial Features Class Code: Business Parks and Industrial Estates Positional Accuracy: Positioned to address or location	A23SW (N)	973	8	383878 398248
323	**Points of Interest - Manufacturing and Production** Name: Regus Location: 82 King Street, Manchester, M2 4WQ Category: Industrial Features Class Code: Business Parks and Industrial Estates Positional Accuracy: Positioned to address or location	A23SE (N)	980	8	383923 398256

Map ID	Details	Quadrant Reference (Compass Direction)	Estimated Distance From Site	Contact	NGR
324	**Points of Interest - Manufacturing and Production** Name: Bruntwood Ltd Location: City Tower, Piccadilly Plaza, Manchester, M1 4BT Category: Industrial Features Class Code: Business Parks and Industrial Estates Positional Accuracy: Positioned to address or location	A18NE (N)	998	8	384237 398216
325	**Points of Interest - Public Infrastructure** Name: Weirs Location: M1 Category: Water Class Code: Weirs, Sluices and Dams Positional Accuracy: Positioned to an adjacent address or location	A13NW (N)	149	8	383841 397412
326	**Points of Interest - Public Infrastructure** Name: Manchester Oxford Road Rail Station Location: Great Marlborough Street, M1 Category: Public Transport, Stations and Infrastructure Class Code: Railway Stations, Junctions and Halts Positional Accuracy: Positioned to address or location	A13NE (NE)	234	8	384029 397472
326	**Points of Interest - Public Infrastructure** Name: Manchester Oxford Road Station Location: Great Marlborough Street, M1 Category: Public Transport, Stations and Infrastructure Class Code: Railway Stations, Junctions and Halts Positional Accuracy: Positioned to address or location	A13NE (NE)	234	8	384029 397472
327	**Points of Interest - Public Infrastructure** Name: Deansgate Rail Station Location: Hewitt Street, M15 Category: Public Transport, Stations and Infrastructure Class Code: Railway Stations, Junctions and Halts Positional Accuracy: Positioned to address or location	A12NE (NW)	495	8	383437 397506
327	**Points of Interest - Public Infrastructure** Name: Deansgate Station Location: Hewitt Street, M3 Category: Public Transport, Stations and Infrastructure Class Code: Railway Stations, Junctions and Halts Positional Accuracy: Positioned to address or location	A12NE (NW)	495	8	383437 397506
328	**Points of Interest - Public Infrastructure** Name: Tanzo Passenger Services Ltd Location: Peter House, Oxford Street, Manchester, M1 5AN Category: Public Transport, Stations and Infrastructure Class Code: Bus and Coach Stations, Depots and Companies Positional Accuracy: Positioned to address or location	A18SE (N)	572	8	383925 397847
328	**Points of Interest - Public Infrastructure** Name: Tanzo Passenger Services Ltd Location: Peter House, Oxford Street, Manchester, M1 5AN Category: Public Transport, Stations and Infrastructure Class Code: Bus and Coach Stations, Depots and Companies Positional Accuracy: Positioned to address or location	A18SE (N)	572	8	383925 397847
329	**Points of Interest - Public Infrastructure** Name: Sluice Location: M3 Category: Water Class Code: Weirs, Sluices and Dams Positional Accuracy: Positioned to an adjacent address or location	A12NE (NW)	639	8	383271 397493
330	**Points of Interest - Public Infrastructure** Name: Castle Field Junction Location: M3 Category: Public Transport, Stations and Infrastructure Class Code: Railway Stations, Junctions and Halts Positional Accuracy: Positioned to an adjacent address or location	A17SE (NW)	698	8	383257 397601
331	**Points of Interest - Public Infrastructure** Name: Bootle Street Police Station Location: Bootle Street, Manchester, M2 5GU Category: Central and Local Government Class Code: Police Stations Positional Accuracy: Positioned to address or location	A18NW (N)	742	8	383726 397997
332	**Points of Interest - Public Infrastructure** Name: Coach Station Location: M1 Category: Public Transport, Stations and Infrastructure Class Code: Bus and Coach Stations, Depots and Companies Positional Accuracy: Positioned to an adjacent address or location	A19NW (NE)	781	8	384331 397928

Map ID	Details	Quadrant Reference (Compass Direction)	Estimated Distance From Site	Contact	NGR
332	**Points of Interest - Public Infrastructure** Name: National Express Ltd Location: Central Coach Station, Chorlton Street, Manchester, M1 3JF Category: Public Transport, Stations and Infrastructure Class Code: Bus and Coach Stations, Depots and Companies Positional Accuracy: Positioned to address or location	A19NW (NE)	804	8	384347 397945
332	**Points of Interest - Public Infrastructure** Name: National Express Coach Station Location: Central Coach Station, Chorlton Street, Manchester, M1 3JF Category: Public Transport, Stations and Infrastructure Class Code: Bus and Coach Stations, Depots and Companies Positional Accuracy: Positioned to address or location	A19NW (NE)	804	8	384347 397945
333	**Points of Interest - Public Infrastructure** Name: Weir Location: M3 Category: Water Class Code: Weirs, Sluices and Dams Positional Accuracy: Positioned to an adjacent address or location	A17SW (NW)	784	8	383148 397575
334	**Points of Interest - Public Infrastructure** Name: Manchester City Council Location: Town Hall, Albert Square, Manchester, M2 5DB Category: Infrastructure and Facilities Class Code: Waste Storage, Processing and Disposal Positional Accuracy: Positioned to address or location	A18NW (N)	814	8	383867 398089
335	**Points of Interest - Public Infrastructure** Name: Asda Petrol Location: 100 Princess Road, Manchester, M15 5AS Category: Road And Rail Class Code: Petrol and Fuel Stations Positional Accuracy: Positioned to address or location	A8SW (S)	915	8	383694 396292
335	**Points of Interest - Public Infrastructure** Name: Asda Hulme Location: Greenhays Lane West, Archway, Hulme, Manchester, M15 5AQ Category: Road And Rail Class Code: Petrol and Fuel Stations Positional Accuracy: Positioned to address or location	A8SW (S)	915	8	383694 396292
335	**Points of Interest - Public Infrastructure** Name: Hulme Location: 100 Princess Road, Manchester, M15 5AS Category: Road And Rail Class Code: Petrol and Fuel Stations Positional Accuracy: Positioned to address or location	A8SW (S)	916	8	383694 396291
336	**Points of Interest - Public Infrastructure** Name: Weir Location: M3 Category: Water Class Code: Weirs, Sluices and Dams Positional Accuracy: Positioned to an adjacent address or location	A17SW (NW)	976	8	382986 397683
336	**Points of Interest - Public Infrastructure** Name: Weir Location: M3 Category: Water Class Code: Weirs, Sluices and Dams Positional Accuracy: Positioned to an adjacent address or location	A17SW (NW)	985	8	382970 397670
337	**Points of Interest - Public Infrastructure** Name: Weir Location: M1 Category: Water Class Code: Weirs, Sluices and Dams Positional Accuracy: Positioned to an adjacent address or location	A14NE (E)	994	8	384879 397537
338	**Points of Interest - Recreational and Environmental** Name: Playground Location: Leaf Street, M15 Category: Recreational Class Code: Playgrounds Positional Accuracy: Positioned to address or location	A13SW (SW)	322	8	383687 396941
338	**Points of Interest - Recreational and Environmental** Name: Playground Location: Not Supplied Category: Recreational Class Code: Playgrounds Positional Accuracy: Positioned to an adjacent address or location	A13SW (SW)	325	8	383692 396933

Map ID	Details	Quadrant Reference (Compass Direction)	Estimated Distance From Site	Contact	NGR
339	**Points of Interest - Recreational and Environmental** Name: Playground Location: Not Supplied Category: Recreational Class Code: Playgrounds Positional Accuracy: Positioned to an adjacent address or location	A12SW (W)	729	8	383149 397105
339	**Points of Interest - Recreational and Environmental** Name: Playground Location: York Street, M15 Category: Recreational Class Code: Playgrounds Positional Accuracy: Positioned to an adjacent address or location	A12SW (W)	736	8	383142 397105
339	**Points of Interest - Recreational and Environmental** Name: Play Area Location: Not Supplied Category: Recreational Class Code: Playgrounds Positional Accuracy: Positioned to an adjacent address or location	A12SW (W)	809	8	383066 397112
339	**Points of Interest - Recreational and Environmental** Name: Play Area Location: Linby Street, M15 Category: Recreational Class Code: Playgrounds Positional Accuracy: Positioned to address or location	A12SW (W)	812	8	383064 397106
340	**Points of Interest - Recreational and Environmental** Name: Playground Location: Not Supplied Category: Recreational Class Code: Playgrounds Positional Accuracy: Positioned to an adjacent address or location	A14SE (E)	819	8	384752 397087
341	**Points of Interest - Recreational and Environmental** Name: Play Area Location: Not Supplied Category: Recreational Class Code: Playgrounds Positional Accuracy: Positioned to an adjacent address or location	A14SE (E)	884	8	384825 397179

Agency & Hydrological	Version	Update Cycle
Contaminated Land Register Entries and Notices		
Stockport Metropolitan Borough Council - Environment Team (Land & Water)	December 2014	Annual Rolling Update
Salford City Council - Environmental Health Department	November 2013	Annual Rolling Update
Trafford Metropolitan Borough Council - Renewal and Environmental Protection	November 2013	Annual Rolling Update
Bury Metropolitan Borough Council - Environmental Health Department	October 2013	Annual Rolling Update
Tameside Metropolitan Borough Council - Environmental Health Department	October 2017	Annual Rolling Update
Manchester City Council - Environmental Health Department	September 2014	Annual Rolling Update
Discharge Consents		
Environment Agency - North West Region	July 2018	Quarterly
Enforcement and Prohibition Notices		
Environment Agency - North West Region	March 2013	As notified
Integrated Pollution Controls		
Environment Agency - North West Region	October 2008	Variable
Integrated Pollution Prevention And Control		
Environment Agency - North West Region	July 2018	Quarterly
Local Authority Integrated Pollution Prevention And Control		
Bury Metropolitan Borough Council - Environmental Health Department	February 2015	Variable
Tameside Metropolitan Borough Council - Environmental Health Department	June 2015	Variable
Salford City Council - Environmental Health Department	March 2015	Variable
Stockport Metropolitan Borough Council - Environmental Health Department, EEDD	October 2014	Variable
Trafford Metropolitan Borough Council - Environmental Health Department	October 2014	Variable
Manchester City Council - Environmental Health Department	September 2014	Variable
Local Authority Pollution Prevention and Controls		
Bury Metropolitan Borough Council - Environmental Health Department	February 2015	Annual Rolling Update
Trafford Metropolitan Borough Council - Environmental Health Department	July 2015	Annual Rolling Update
Tameside Metropolitan Borough Council - Environmental Health Department	June 2015	Annual Rolling Update
Salford City Council - Environmental Health Department	March 2015	Annual Rolling Update
Stockport Metropolitan Borough Council - Environmental Health Department, EEDD	October 2014	Annual Rolling Update
Manchester City Council - Environmental Health Department	September 2014	Annual Rolling Update
Local Authority Pollution Prevention and Control Enforcements		
Bury Metropolitan Borough Council - Environmental Health Department	February 2015	Variable
Tameside Metropolitan Borough Council - Environmental Health Department	June 2015	Variable
Salford City Council - Environmental Health Department	March 2015	Variable
Stockport Metropolitan Borough Council - Environmental Health Department, EEDD	October 2014	Variable
Trafford Metropolitan Borough Council - Environmental Health Department	October 2014	Variable
Manchester City Council - Environmental Health Department	September 2014	Variable
Nearest Surface Water Feature		
Ordnance Survey	September 2017	
Pollution Incidents to Controlled Waters		
Environment Agency - North West Region	January 2000	Not Applicable
Prosecutions Relating to Authorised Processes		
Environment Agency - North West Region	March 2013	As notified
Prosecutions Relating to Controlled Waters		
Environment Agency - North West Region	March 2013	As notified
Registered Radioactive Substances		
Environment Agency - North West Region	January 2015	
River Quality		
Environment Agency - Head Office	November 2001	Not Applicable
River Quality Biology Sampling Points		
Environment Agency - Head Office	July 2012	Annually
River Quality Chemistry Sampling Points		
Environment Agency - Head Office	July 2012	Annually

Agency & Hydrological	Version	Update Cycle
Substantiated Pollution Incident Register Environment Agency - North West Region - South Area	July 2018	Quarterly
Water Abstractions Environment Agency - North West Region	July 2018	Quarterly
Water Industry Act Referrals Environment Agency - North West Region	October 2017	Quarterly
Groundwater Vulnerability Environment Agency - Head Office	April 2015	Not Applicable
Drift Deposits Environment Agency - Head Office	January 1999	Not Applicable
Bedrock Aquifer Designations British Geological Survey - National Geoscience Information Service	August 2015	As notified
Superficial Aquifer Designations British Geological Survey - National Geoscience Information Service	August 2015	As notified
Source Protection Zones Environment Agency - Head Office	January 2018	Quarterly
Extreme Flooding from Rivers or Sea without Defences Environment Agency - Head Office	May 2018	Quarterly
Flooding from Rivers or Sea without Defences Environment Agency - Head Office	May 2018	Quarterly
Areas Benefiting from Flood Defences Environment Agency - Head Office	May 2018	Quarterly
Flood Water Storage Areas Environment Agency - Head Office	May 2018	Quarterly
Flood Defences Environment Agency - Head Office	May 2018	Quarterly
OS Water Network Lines Ordnance Survey	May 2018	Quarterly
Surface Water 1 in 30 year Flood Extent Environment Agency - Head Office	October 2013	As notified
Surface Water 1 in 100 year Flood Extent Environment Agency - Head Office	October 2013	As notified
Surface Water 1 in 1000 year Flood Extent Environment Agency - Head Office	October 2013	As notified
Surface Water Suitability Environment Agency - Head Office	October 2013	As notified
BGS Groundwater Flooding Susceptibility British Geological Survey - National Geoscience Information Service	May 2013	As notified

Waste	Version	Update Cycle
BGS Recorded Landfill Sites		
British Geological Survey - National Geoscience Information Service	June 1996	Not Applicable
Historical Landfill Sites		
Environment Agency - Head Office	July 2018	Quarterly
Integrated Pollution Control Registered Waste Sites		
Environment Agency - North West Region	October 2008	Not Applicable
Licensed Waste Management Facilities (Landfill Boundaries)		
Environment Agency - North West Region - South Area	July 2018	Quarterly
Licensed Waste Management Facilities (Locations)		
Environment Agency - North East Region - Ridings Area	July 2018	Quarterly
Environment Agency - North West Region - South Area	July 2018	Quarterly
Local Authority Landfill Coverage		
Bury Metropolitan Borough Council	May 2000	Not Applicable
Manchester City Council - Planning Department	May 2000	Not Applicable
Salford City Council - Environmental Health Department	May 2000	Not Applicable
Stockport Metropolitan Borough Council - Environmental Health Department, EEDD	May 2000	Not Applicable
Tameside Metropolitan Borough Council	May 2000	Not Applicable
Trafford Metropolitan Borough Council - Environmental Health Department	May 2000	Not Applicable
Local Authority Recorded Landfill Sites		
Bury Metropolitan Borough Council	May 2000	Not Applicable
Manchester City Council - Planning Department	May 2000	Not Applicable
Salford City Council - Environmental Health Department	May 2000	Not Applicable
Stockport Metropolitan Borough Council - Environmental Health Department, EEDD	May 2000	Not Applicable
Tameside Metropolitan Borough Council	May 2000	Not Applicable
Trafford Metropolitan Borough Council - Environmental Health Department	May 2000	Not Applicable
Potentially Infilled Land (Non-Water)		
Landmark Information Group Limited	December 1999	Not Applicable
Potentially Infilled Land (Water)		
Landmark Information Group Limited	December 1999	Not Applicable
Registered Landfill Sites		
Environment Agency - North West Region - South Area	March 2003	Not Applicable
Registered Waste Transfer Sites		
Environment Agency - North West Region - South Area	March 2003	Not Applicable
Registered Waste Treatment or Disposal Sites		
Environment Agency - North West Region - South Area	March 2003	Not Applicable

Hazardous Substances	Version	Update Cycle
Control of Major Accident Hazards Sites (COMAH)		
Health and Safety Executive	April 2018	Bi-Annually
Explosive Sites		
Health and Safety Executive	March 2017	Variable
Notification of Installations Handling Hazardous Substances (NIHHS)		
Health and Safety Executive	November 2000	Not Applicable
Planning Hazardous Substance Enforcements		
Trafford Metropolitan Borough Council	April 2016	Variable
Bury Metropolitan Borough Council	February 2016	Variable
Manchester City Council - Planning Department	February 2016	Variable
Stockport Metropolitan Borough Council - Environment and Economic Development	February 2016	Variable
Tameside Metropolitan Borough Council - Planning and Building Control	February 2016	Variable
Salford City Council	June 2016	Variable
Planning Hazardous Substance Consents		
Trafford Metropolitan Borough Council	April 2016	Variable
Bury Metropolitan Borough Council	February 2016	Variable
Manchester City Council - Planning Department	February 2016	Variable
Stockport Metropolitan Borough Council - Environment and Economic Development	February 2016	Variable
Tameside Metropolitan Borough Council - Planning and Building Control	February 2016	Variable
Salford City Council	June 2016	Variable

Geological	Version	Update Cycle
BGS 1:625,000 Solid Geology British Geological Survey - National Geoscience Information Service	January 2009	Not Applicable
BGS Estimated Soil Chemistry British Geological Survey - National Geoscience Information Service	October 2015	As notified
BGS Recorded Mineral Sites British Geological Survey - National Geoscience Information Service	May 2018	Bi-Annually
BGS Urban Soil Chemistry British Geological Survey - National Geoscience Information Service	October 2015	As notified
BGS Urban Soil Chemistry Averages British Geological Survey - National Geoscience Information Service	October 2015	As notified
CBSCB Compensation District Cheshire Brine Subsidence Compensation Board (CBSCB)	August 2011	Not Applicable
Coal Mining Affected Areas The Coal Authority - Property Searches	March 2014	As notified
Mining Instability Ove Arup & Partners	October 2000	Not Applicable
Non Coal Mining Areas of Great Britain British Geological Survey - National Geoscience Information Service	May 2015	Not Applicable
Potential for Collapsible Ground Stability Hazards British Geological Survey - National Geoscience Information Service	June 2015	As notified
Potential for Compressible Ground Stability Hazards British Geological Survey - National Geoscience Information Service	June 2015	As notified
Potential for Ground Dissolution Stability Hazards British Geological Survey - National Geoscience Information Service	June 2015	As notified
Potential for Landslide Ground Stability Hazards British Geological Survey - National Geoscience Information Service	June 2015	As notified
Potential for Running Sand Ground Stability Hazards British Geological Survey - National Geoscience Information Service	June 2015	As notified
Potential for Shrinking or Swelling Clay Ground Stability Hazards British Geological Survey - National Geoscience Information Service	June 2015	As notified
Radon Potential - Radon Affected Areas British Geological Survey - National Geoscience Information Service	July 2011	As notified
Radon Potential - Radon Protection Measures British Geological Survey - National Geoscience Information Service	July 2011	As notified

Industrial Land Use	Version	Update Cycle
Contemporary Trade Directory Entries Thomson Directories	May 2018	Quarterly
Fuel Station Entries Catalist Ltd - Experian	August 2018	Quarterly
Gas Pipelines National Grid	July 2014	
Points of Interest - Commercial Services PointX	June 2018	Quarterly
Points of Interest - Education and Health PointX	June 2018	Quarterly
Points of Interest - Manufacturing and Production PointX	June 2018	Quarterly
Points of Interest - Public Infrastructure PointX	June 2018	Quarterly
Points of Interest - Recreational and Environmental PointX	June 2018	Quarterly
Underground Electrical Cables National Grid	December 2015	

Sensitive Land Use	Version	Update Cycle
Ancient Woodland		
Natural England	August 2018	Bi-Annually
Areas of Adopted Green Belt		
Bury Metropolitan Borough Council	August 2018	As notified
Manchester City Council	August 2018	As notified
Salford City Council	August 2018	As notified
Stockport Metropolitan Borough Council	August 2018	As notified
Tameside Metropolitan Borough Council	August 2018	As notified
Trafford Metropolitan Borough Council	August 2018	As notified
Areas of Unadopted Green Belt		
Bury Metropolitan Borough Council	August 2018	As notified
Manchester City Council	August 2018	As notified
Salford City Council	August 2018	As notified
Stockport Metropolitan Borough Council	August 2018	As notified
Tameside Metropolitan Borough Council	August 2018	As notified
Trafford Metropolitan Borough Council	August 2018	As notified
Areas of Outstanding Natural Beauty		
Natural England	August 2018	Bi-Annually
Environmentally Sensitive Areas		
Natural England	January 2017	
Forest Parks		
Forestry Commission	April 1997	Not Applicable
Local Nature Reserves		
Natural England	August 2018	Bi-Annually
Marine Nature Reserves		
Natural England	January 2018	Bi-Annually
National Nature Reserves		
Natural England	August 2018	Bi-Annually
National Parks		
Natural England	April 2017	Bi-Annually
Nitrate Vulnerable Zones		
Environment Agency - Head Office	December 2017	Bi-Annually
Department for Environment, Food and Rural Affairs (DEFRA - formerly FRCA)	October 2015	
Ramsar Sites		
Natural England	August 2018	Bi-Annually
Sites of Special Scientific Interest		
Natural England	February 2018	Bi-Annually
Special Areas of Conservation		
Natural England	August 2018	Bi-Annually
Special Protection Areas		
Natural England	August 2018	Bi-Annually

Data Suppliers

A selection of organisations who provide data within this report

Data Supplier	Data Supplier Logo
Ordnance Survey	
Environment Agency	
Scottish Environment Protection Agency	
The Coal Authority	
British Geological Survey	
Centre for Ecology and Hydrology	
Natural Resources Wales	
Scottish Natural Heritage	
Natural England	
Public Health England	
Ove Arup	
Peter Brett Associates	

Contact	Name and Address	Contact Details
1	**British Geological Survey - Enquiry Service** British Geological Survey, Environmental Science Centre, Keyworth, Nottingham, Nottinghamshire, NG12 5GG	Telephone: 0115 936 3143 Fax: 0115 936 3276 Email: enquiries@bgs.ac.uk Website: www.bgs.ac.uk
2	**Environment Agency - National Customer Contact Centre (NCCC)** PO Box 544, Templeborough, Rotherham, S60 1BY	Telephone: 03708 506 506 Email: enquiries@environment-agency.gov.uk
3	**Manchester City Council - Environmental Health Department** PO Box 463, Town Hall Extension, Albert Square, Manchester, Greater Manchester, M60 3NY	Telephone: 0161 234 4884 / 234 4873. Fax: 0161 234 4508 Website: www.manchester.gov.uk
4	**Ordnance Survey** Adanac Drive, Southampton, Hampshire, SO16 0AS	Telephone: 03456 05 05 05 Email: customerservices@ordnancesurvey.co.uk Website: www.ordnancesurvey.gov.uk
5	**Manchester City Council - Planning Department** Town Hall, Manchester, Greater Manchester, M60 2LA	Telephone: 0161 234 5000 Fax: 0161 234 4508 Website: www.manchester.gov.uk
6	**The Coal Authority - Property Searches** 200 Lichfield Lane, Mansfield, Nottinghamshire, NG18 4RG	Telephone: 0345 762 6848 Fax: 01623 637 338 Email: groundstability@coal.gov.uk Website: www2.groundstability.com
7	**Peter Brett Associates** Caversham Bridge House, Waterman Place, Reading, Berkshire, RG1 8DN	Telephone: 0118 950 0761 Fax: 0118 959 7498 Email: reading@pba.co.uk Website: www.pba.co.uk
8	**PointX** 7 Abbey Court, Eagle Way, Sowton, Exeter, Devon, EX2 7HY	Website: www.pointx.co.uk
9	**Environment Agency - Head Office** Rio House, Waterside Drive, Aztec West, Almondsbury, Bristol, Avon, BS32 4UD	Telephone: 01454 624400 Fax: 01454 624409
-	**Public Health England - Radon Survey, Centre for Radiation, Chemical and Environmental Hazards** Chilton, Didcot, Oxfordshire, OX11 0RQ	Telephone: 01235 822622 Fax: 01235 833891 Email: radon@phe.gov.uk Website: www.ukradon.org
-	**Landmark Information Group Limited** Imperium, Imperial Way, Reading, Berkshire, RG2 0TD	Telephone: 0844 844 9952 Fax: 0844 844 9951 Email: customerservices@landmarkinfo.co.uk Website: www.landmarkinfo.co.uk

Please note that the Environment Agency / Natural Resources Wales / SEPA have a charging policy in place for enquiries.

Envirocheck® Report:

Datasheet

Order Details:

Order Number:
180089198_1_1

Customer Reference:
B069831

National Grid Reference:
383900, 397230

Slice:
A

Site Area (Ha):
0.39

Search Buffer (m):
1000

Site Details:

Site at 383910, 397250

Client Details:

Miss E Scholes
Curtins Consulting Ltd
Rose Wharf
78-80 East Street
Leeds
West Yorkshire
LS9 8EE

Contents

Report Section	Page Number
Summary	-
Agency & Hydrological	1
Waste	50
Hazardous Substances	-
Geological	52
Industrial Land Use	58
Sensitive Land Use	-
Data Currency	92
Data Suppliers	99
Useful Contacts	100

Introduction

The Environment Act 1995 has made site sensitivity a key issue, as the legislation pays as much attention to the pathways by which contamination could spread, and to the vulnerable targets of contamination, as it does the potential sources of contamination.
For this reason, Landmark's Site Sensitivity maps and Datasheet(s) place great emphasis on statutory data provided by the Environment Agency/Natural Resources Wales and the Scottish Environment Protection Agency; it also incorporates data from Natural England (and the Scottish and Welsh equivalents) and Local Authorities; and highlights hydrogeological features required by environmental and geotechnical consultants. It does not include any information concerning past uses of land. The datasheet is produced by querying the Landmark database to a distance defined by the client from a site boundary provided by the client.
In the attached datasheet the National Grid References (NGRs) are rounded to the nearest 10m in accordance with Landmark's agreements with a number of Data Suppliers.

Copyright Notice

© Landmark Information Group Limited 2018. The Copyright on the information and data and its format as contained in this Envirocheck® Report ("Report") is the property of Landmark Information Group Limited ("Landmark") and several other Data Providers, including (but not limited to) Ordnance Survey, British Geological Survey, the Environment Agency/Natural Resources Wales and Natural England, and must not be reproduced in whole or in part by photocopying or any other method. The Report is supplied under Landmark's Terms and Conditions accepted by the Customer.
A copy of Landmark's Terms and Conditions can be found with the Index Map for this report. Additional copies of the Report may be obtained from Landmark, subject to Landmark's charges in force from time to time. The Copyright, design rights and any other intellectual rights shall remain the exclusive property of Landmark and /or other Data providers, whose Copyright material has been included in this Report.

Natural England Copyright Notice

Site of Special Scientific Interest, National Nature Reserve, Ramsar, Special Protection Area, Special Conservation Area, Marine Nature Reserve data (derived from Ordnance Survey 1:10000 raster) is provided by, and used with the permission of, Natural England who retain the copyright and Intellectual Property Rights for the data.

Scottish Natural Heritage Copyright

Contains SNH information licensed under the Open Government Licence v3.0.

Ove Arup Copyright Notice

The Mining Instability data was obtained on licence from Ove Arup & Partners Limited (for further information, contact mining.review@arup.com). No reproduction or further use of such Data is to be made without the prior written consent of Ove Arup & Partners Limited. The supplied Mining Instability data is derived from publicly available records and other third party sources and neither Ove Arup & Partners nor Landmark warrant the accuracy or completeness of such information or data.

Peter Brett Associates Copyright Notice

The cavity data presented has been extracted from the PBA enhanced version of the original DEFRA national cavity databases. PBA/DEFRA retain the copyright & intellectual property rights in the data. Whilst all reasonable efforts are made to check that the information contained in the cavity databases is accurate we do not warrant that the data is complete or error free. The information is based upon our own researches and those collated from a number of external sources and is continually being augmented and updated by PBA. In no event shall PBA/DEFRA or Landmark be liable for any loss or damage including, without limitation, indirect or consequential loss or damage arising from the use of this data.

Radon Potential dataset Copyright Notice

Information supplied from a joint dataset compiled by The British Geological Survey and Public Health England.

Natural Resources Wales Copyright Notice

Contains Natural Resources Wales information © Natural Resources Wales and Database Right. All rights Reserved. Contains Ordnance Survey Data. Ordnance Survey Licence number 100019741. Crown Copyright and Database Right.
Contains Natural Resources Wales information © Natural Resources Wales and Database Right. All rights Reserved. Some features of this information are based on digital spatial data licensed from the Centre for Ecology & Hydrology © NERC (CEH). Defra, Met Office and DARD Rivers Agency © Crown copyright. © Cranfield University. © James Hutton Institute. Contains OS data © Crown copyright and database right 2018. Land & Property Services © Crown copyright and database right.

Report Version v53.0

Contents

curtins

Summary

Data Type	Page Number	On Site	0 to 250m	251 to 500m	501 to 1000m (*up to 2000m)
Agency & Hydrological					
BGS Groundwater Flooding Susceptibility	pg 1	Yes	Yes	Yes	n/a
Contaminated Land Register Entries and Notices					
Discharge Consents	pg 1		13	30	36
Prosecutions Relating to Controlled Waters			n/a	n/a	n/a
Enforcement and Prohibition Notices					
Integrated Pollution Controls					
Integrated Pollution Prevention And Control					
Local Authority Integrated Pollution Prevention And Control					
Local Authority Pollution Prevention and Controls	pg 21		2		3
Local Authority Pollution Prevention and Control Enforcements					
Nearest Surface Water Feature	pg 22		Yes		
Pollution Incidents to Controlled Waters	pg 22			5	9
Prosecutions Relating to Authorised Processes					
Registered Radioactive Substances	pg 24		6	1	17
River Quality	pg 28		2	1	2
River Quality Biology Sampling Points					
River Quality Chemistry Sampling Points	pg 29				1
Substantiated Pollution Incident Register					
Water Abstractions	pg 30		1	7	3 (*41)
Water Industry Act Referrals					
Groundwater Vulnerability	pg 42	Yes	n/a	n/a	n/a
Drift Deposits	pg 43	1	n/a	n/a	n/a
Bedrock Aquifer Designations	pg 43	Yes	n/a	n/a	n/a
Superficial Aquifer Designations	pg 43	Yes	n/a	n/a	n/a
Source Protection Zones	pg 43	1			
Extreme Flooding from Rivers or Sea without Defences	pg 43		Yes	n/a	n/a
Flooding from Rivers or Sea without Defences	pg 43		Yes	n/a	n/a
Areas Benefiting from Flood Defences				n/a	n/a
Flood Water Storage Areas				n/a	n/a
Flood Defences				n/a	n/a
OS Water Network Lines	pg 43		4	13	38

curtins

Summary

Data Type	Page Number	On Site	0 to 250m	251 to 500m	501 to 1000m (*up to 2000m)
Waste					
BGS Recorded Landfill Sites					
Historical Landfill Sites					
Integrated Pollution Control Registered Waste Sites					
Licensed Waste Management Facilities (Landfill Boundaries)					
Licensed Waste Management Facilities (Locations)	pg 50		1		
Local Authority Landfill Coverage	pg 50	1	n/a	n/a	n/a
Local Authority Recorded Landfill Sites					
Potentially Infilled Land (Non-Water)	pg 50				2
Potentially Infilled Land (Water)	pg 50		4	7	16
Registered Landfill Sites					
Registered Waste Transfer Sites					
Registered Waste Treatment or Disposal Sites					
Hazardous Substances					
Control of Major Accident Hazards Sites (COMAH)					
Explosive Sites					
Notification of Installations Handling Hazardous Substances (NIHHS)					
Planning Hazardous Substance Consents					
Planning Hazardous Substance Enforcements					

curtins

Summary

Data Type	Page Number	On Site	0 to 250m	251 to 500m	501 to 1000m (*up to 2000m)
Geological					
BGS 1:625,000 Solid Geology	pg 52	Yes	n/a	n/a	n/a
BGS Estimated Soil Chemistry	pg 52	Yes	Yes	Yes	Yes
BGS Recorded Mineral Sites					
BGS Urban Soil Chemistry	pg 54		Yes	Yes	Yes
BGS Urban Soil Chemistry Averages	pg 56	Yes			
CBSCB Compensation District			n/a	n/a	n/a
Coal Mining Affected Areas	pg 57	Yes	n/a	n/a	n/a
Mining Instability			n/a	n/a	n/a
Man-Made Mining Cavities	pg 57				1
Natural Cavities					
Non Coal Mining Areas of Great Britain				n/a	n/a
Potential for Collapsible Ground Stability Hazards	pg 57	Yes		n/a	n/a
Potential for Compressible Ground Stability Hazards	pg 57		Yes	n/a	n/a
Potential for Ground Dissolution Stability Hazards				n/a	n/a
Potential for Landslide Ground Stability Hazards	pg 57	Yes		n/a	n/a
Potential for Running Sand Ground Stability Hazards	pg 57	Yes		n/a	n/a
Potential for Shrinking or Swelling Clay Ground Stability Hazards	pg 57	Yes		n/a	n/a
Radon Potential - Radon Affected Areas			n/a	n/a	n/a
Radon Potential - Radon Protection Measures			n/a	n/a	n/a
Industrial Land Use					
Contemporary Trade Directory Entries	pg 58		15	44	201
Fuel Station Entries	pg 80		1		2
Points of Interest - Commercial Services	pg 80		5	8	23
Points of Interest - Education and Health	pg 83				3
Points of Interest - Manufacturing and Production	pg 84		7	18	33
Points of Interest - Public Infrastructure	pg 89		3	2	16
Points of Interest - Recreational and Environmental	pg 90			2	6
Gas Pipelines					
Underground Electrical Cables					

curtins

Summary

Data Type	Page Number	On Site	0 to 250m	251 to 500m	501 to 1000m (*up to 2000m)
Sensitive Land Use					
Ancient Woodland					
Areas of Adopted Green Belt					
Areas of Unadopted Green Belt					
Areas of Outstanding Natural Beauty					
Environmentally Sensitive Areas					
Forest Parks					
Local Nature Reserves					
Marine Nature Reserves					
National Nature Reserves					
National Parks					
Nitrate Sensitive Areas					
Nitrate Vulnerable Zones					
Ramsar Sites					
Sites of Special Scientific Interest					
Special Areas of Conservation					
Special Protection Areas					
World Heritage Sites					

Map ID	Details	Quadrant Reference (Compass Direction)	Estimated Distance From Site	Contact	NGR
	BGS Groundwater Flooding Susceptibility Flooding Type: Limited Potential for Groundwater Flooding to Occur	A13SW (SE)	0	1	383901 397230
	BGS Groundwater Flooding Susceptibility Flooding Type: Potential for Groundwater Flooding to Occur at Surface	A13NE (E)	183	1	384100 397300
	BGS Groundwater Flooding Susceptibility Flooding Type: Potential for Groundwater Flooding to Occur at Surface	A13NE (NE)	194	1	384050 397400
	BGS Groundwater Flooding Susceptibility Flooding Type: Potential for Groundwater Flooding of Property Situated Below Ground Level	A13NE (NE)	200	1	384000 397450
	BGS Groundwater Flooding Susceptibility Flooding Type: Potential for Groundwater Flooding of Property Situated Below Ground Level	A13NE (E)	213	1	384150 397250
	BGS Groundwater Flooding Susceptibility Flooding Type: Potential for Groundwater Flooding of Property Situated Below Ground Level	A13NE (N)	230	1	383950 397500
	BGS Groundwater Flooding Susceptibility Flooding Type: Potential for Groundwater Flooding of Property Situated Below Ground Level	A13SE (E)	258	1	384200 397230
	BGS Groundwater Flooding Susceptibility Flooding Type: Potential for Groundwater Flooding of Property Situated Below Ground Level	A14SW (E)	308	1	384250 397200
	BGS Groundwater Flooding Susceptibility Flooding Type: Potential for Groundwater Flooding of Property Situated Below Ground Level	A14SW (E)	314	1	384250 397150
	BGS Groundwater Flooding Susceptibility Flooding Type: Potential for Groundwater Flooding of Property Situated Below Ground Level	A18SW (N)	324	1	383900 397600
	BGS Groundwater Flooding Susceptibility Flooding Type: Limited Potential for Groundwater Flooding to Occur	A18SW (N)	324	1	383901 397600
	BGS Groundwater Flooding Susceptibility Flooding Type: Potential for Groundwater Flooding to Occur at Surface	A14SW (E)	363	1	384300 397150
	BGS Groundwater Flooding Susceptibility Flooding Type: Limited Potential for Groundwater Flooding to Occur	A18SW (N)	374	1	383900 397650
	BGS Groundwater Flooding Susceptibility Flooding Type: Limited Potential for Groundwater Flooding to Occur	A18SW (N)	388	1	383800 397650
1	**Discharge Consents** Operator: United Utilities Water Limited Property Type: STORM TANK/CSO ON SEWERAGE NETWORK (WATER COMPANY) Location: Newcastle St/Chester St, Manchester, Greater Manchester Authority: Environment Agency, North West Region Catchment Area: Not Given Reference: 01MAN0361 Permit Version: 1 Effective Date: 1st January 1995 Issued Date: Not Supplied Revocation Date: Not Supplied Discharge Type: Public Sewage: Storm Sewage Overflow Discharge Environment: Unknown Receiving Water: Not Supplied **Status: Post National Rivers Authority Legislation where issue date > 31/08/1989** Positional Accuracy: Located by supplier to within 100m	A13NW (W)	83	2	383780 397260

Map ID	Details	Quadrant Reference (Compass Direction)	Estimated Distance From Site	Contact	NGR
2	**Discharge Consents** Operator: United Utilities Water Limited Property Type: WWTW/SEWAGE TREATMENT WORKS (WATER COMPANY) Location: Lower Cambridge St, Manchester, Greater Manchester Authority: Environment Agency, North West Region Catchment Area: Not Given Reference: 01MAN0285 Permit Version: 1 Effective Date: 1st January 1995 Issued Date: Not Supplied Revocation Date: 15th November 1999 Discharge Type: Public Sewage: Storm Sewage Overflow Discharge Environment: Freshwater Stream/River Receiving Water: River Medlock **Status: Consent revoked or revised: New Consent issued (Section 37(1))** Positional Accuracy: Located by supplier to within 100m	A13NW (NW)	139	2	383830 397395
2	**Discharge Consents** Operator: United Utilities Water Limited Property Type: STORM TANK/CSO ON SEWERAGE NETWORK (WATER COMPANY) Location: Cambridge Street Cso 282d9 1 Cambridge Street, ., Manchester, Greater Manchester, M1 5bw Authority: Environment Agency, North West Region Catchment Area: Not Supplied Reference: 016982721 Permit Version: 3 Effective Date: 11th April 2018 Issued Date: 11th April 2018 Revocation Date: Not Supplied Discharge Type: Public Sewage: Storm Sewage Overflow Discharge Environment: Freshwater Stream/River Receiving Water: River Medlock **Status: Varied under EPR 2010** Positional Accuracy: Located by supplier to within 10m	A13NW (NW)	143	2	383830 397400
2	**Discharge Consents** Operator: United Utilities Water Limited Property Type: STORM TANK/CSO ON SEWERAGE NETWORK (WATER COMPANY) Location: Wilmott St At River St, Manchester, Greater Manchester Authority: Environment Agency, North West Region Catchment Area: Not Given Reference: 01MAN0184 Permit Version: 1 Effective Date: 1st January 1995 Issued Date: Not Supplied Revocation Date: 18th October 1999 Discharge Type: Public Sewage: Storm Sewage Overflow Discharge Environment: Freshwater Stream/River Receiving Water: River Medlock **Status: Post National Rivers Authority Legislation where issue date > 31/08/1989** Positional Accuracy: Located by supplier to within 10m	A13NW (NW)	143	2	383830 397400
2	**Discharge Consents** Operator: United Utilities Water Limited Property Type: WWTW/SEWAGE TREATMENT WORKS (WATER COMPANY) Location: Lower Cambridge St, Manchester, Greater Manchester Authority: Environment Agency, North West Region Catchment Area: Not Supplied Reference: 016982721 Permit Version: 1 Effective Date: 30th September 1994 Issued Date: Not Supplied Revocation Date: 14th November 1999 Discharge Type: Public Sewage: Storm Sewage Overflow Discharge Environment: Freshwater Stream/River Receiving Water: River Medlock **Status: New Consent (Water Resources Act 1991, Section 88 & Schedule 10 as amended by Environment Act 1995)** Positional Accuracy: Manually corrected supplier location	A13NW (NW)	143	2	383830 397400

Map ID	Details	Quadrant Reference (Compass Direction)	Estimated Distance From Site	Contact	NGR
2	**Discharge Consents** Operator: United Utilities Water Plc (?) Property Type: STORM TANK/CSO ON SEWERAGE NETWORK (WATER COMPANY) Location: Cambridge Street Cso 282d9 1 Cambridge Street, ., Manchester, Greater Manchester, M1 5bw Authority: Environment Agency, North West Region Catchment Area: Not Given Reference: 016982721 Permit Version: 2 Effective Date: 15th November 1999 Issued Date: Not Supplied Revocation Date: 10th April 2018 Discharge Type: Public Sewage: Storm Sewage Overflow Discharge Environment: Freshwater Stream/River Receiving Water: River Medlock **Status: Modified (Water Resources Act 1991, Schedule 10 as amended by Environment Act 1995)** Positional Accuracy: Located by supplier to within 100m	A13NW (N)	144	2	383850 397410
3	**Discharge Consents** Operator: Swinton Insurance Property Type: WWTW (NOT WATER CO) (NOT STP AT A PRIVATE PREMISES) Location: Car Pk, Malborough St, Manchester, Greater Manchester Authority: Environment Agency, North West Region Catchment Area: Not Given Reference: 016991176 Permit Version: 1 Effective Date: 8th September 1987 Issued Date: Not Supplied Revocation Date: 1st July 1991 Discharge Type: Discharge Of Other Matter-Surface Water Discharge Environment: Freshwater Stream/River Receiving Water: River Medlock **Status: Lapsed (under Environment Act 1995, Schedule 23)** Positional Accuracy: Manually corrected supplier location	A13NE (NE)	159	2	384000 397400
4	**Discharge Consents** Operator: Manchester Metropolitan University Property Type: EDUCATION/NURSERY/SCHOOL/COLLEGE/UNI/TRAINING VENUE Location: Gshp At Manchester Metropolitan Uni Manchester Metropolitan Uni, Lower Chatham Street, ., Manchester, M15 6bh Authority: Environment Agency, North West Region Catchment Area: Medlock Reference: Eprdp3526gn Permit Version: 1 Effective Date: 1st April 2011 Issued Date: 23rd August 2010 Revocation Date: Not Supplied Discharge Type: Trade Discharges - Cooling Water Discharge Environment: Into Land Receiving Water: Groundwaters **Status: New issued under EPR 2010** Positional Accuracy: Located by supplier to within 10m	A13SE (SE)	180	2	384096 397114
4	**Discharge Consents** Operator: Manchester Metropolitan University Property Type: EDUCATION/NURSERY/SCHOOL/COLLEGE/UNI/TRAINING VENUE Location: Gshp At Manchester Metropolitan Uni Manchester Metropolitan Uni, Lower Chatham Street, ., Manchester, M15 6bh Authority: Environment Agency, North West Region Catchment Area: Medlock Reference: Eprdp3526gn Permit Version: 1 Effective Date: 1st April 2011 Issued Date: 23rd August 2010 Revocation Date: Not Supplied Discharge Type: Trade Discharges - Cooling Water Discharge Environment: Into Land Receiving Water: Groundwaters **Status: New issued under EPR 2010** Positional Accuracy: Located by supplier to within 10m	A13SE (SE)	196	2	384083 397072

Map ID	Details	Quadrant Reference (Compass Direction)	Estimated Distance From Site	Contact	NGR
5	**Discharge Consents** Operator: United Utilities Water Limited Property Type: STORM TANK/CSO ON SEWERAGE NETWORK (WATER COMPANY) Location: Lower Ormomd St/Hulme St, Manchester, Greater Manchester Authority: Environment Agency, North West Region Catchment Area: Not Given Reference: 01MAN0282 Permit Version: 1 Effective Date: 1st January 1995 Issued Date: Not Supplied Revocation Date: Not Supplied Discharge Type: Public Sewage: Storm Sewage Overflow Discharge Environment: Freshwater Stream/River Receiving Water: River Medlock **Status: Post National Rivers Authority Legislation where issue date > 31/08/1989** Positional Accuracy: Located by supplier to within 100m	A13NE (NE)	188	2	384070 397360
5	**Discharge Consents** Operator: United Utilities Water Plc (?) Property Type: STORM TANK/CSO ON SEWERAGE NETWORK (WATER COMPANY) Location: Chester Street Cso, Gaythorn, Manchester, Greater Manchester Authority: Environment Agency, North West Region Catchment Area: Not Given Reference: 016983278 Permit Version: 1 Effective Date: 1st December 1999 Issued Date: 19th February 1999 Revocation Date: Not Supplied Discharge Type: Public Sewage: Storm Sewage Overflow Discharge Environment: Freshwater Stream/River Receiving Water: The River Medlock **Status: New Consent (Water Resources Act 1991, Section 88 & Schedule 10 as amended by Environment Act 1995)** Positional Accuracy: Located by supplier to within 10m	A13NE (NE)	192	2	384080 397350
6	**Discharge Consents** Operator: United Utilities Water Limited Property Type: STORM TANK/CSO ON SEWERAGE NETWORK (WATER COMPANY) Location: Great Bridgewater St, Opposite Chepstow Street, Manchester, Greater Manchester Authority: Environment Agency, North West Region Catchment Area: Not Given Reference: 016982707 Permit Version: 1 Effective Date: 30th September 1994 Issued Date: Not Supplied Revocation Date: Not Supplied Discharge Type: Public Sewage: Storm Sewage Overflow Discharge Environment: Freshwater Stream/River Receiving Water: River Medlock **Status: Post National Rivers Authority Legislation where issue date > 31/08/1989** Positional Accuracy: Located by supplier to within 100m	A13NW (N)	201	2	383810 397455
6	**Discharge Consents** Operator: United Utilities Water Limited Property Type: STORM TANK/CSO ON SEWERAGE NETWORK (WATER COMPANY) Location: Great Bridgewater St, Opposite Chepstow Street, Manchester, Greater Manchester Authority: Environment Agency, North West Region Catchment Area: Not Given Reference: 01MAN0252 Permit Version: 1 Effective Date: 1st January 1995 Issued Date: Not Supplied Revocation Date: 1st January 1995 Discharge Type: Public Sewage: Storm Sewage Overflow Discharge Environment: Freshwater Stream/River Receiving Water: River Medlock **Status: Consent revoked or revised: New Consent issued (Section 37(1))** Positional Accuracy: Located by supplier to within 100m	A13NW (N)	206	2	383810 397460

Map ID	Details	Quadrant Reference (Compass Direction)	Estimated Distance From Site	Contact	NGR
7	**Discharge Consents** Operator: United Utilities Water Limited Property Type: STORM TANK/CSO ON SEWERAGE NETWORK (WATER COMPANY) Location: Albion Street/Hewitt St, Manchester, Greater Manchester Authority: Environment Agency, North West Region Catchment Area: Not Given Reference: 016982706 Permit Version: 1 Effective Date: 30th September 1994 Issued Date: Not Supplied Revocation Date: Not Supplied Discharge Type: Public Sewage: Storm Sewage Overflow Discharge Environment: Freshwater Stream/River Receiving Water: River Medlock **Status: Post National Rivers Authority Legislation where issue date > 31/08/1989** Positional Accuracy: Located by supplier to within 100m	A13NW (NW)	266	2	383700 397465
7	**Discharge Consents** Operator: United Utilities Water Limited Property Type: STORM TANK/CSO ON SEWERAGE NETWORK (WATER COMPANY) Location: Albion Street/Hewitt St, Manchester, Greater Manchester Authority: Environment Agency, North West Region Catchment Area: Not Given Reference: 01MAN0251 Permit Version: 1 Effective Date: 1st January 1995 Issued Date: Not Supplied Revocation Date: 1st January 1995 Discharge Type: Public Sewage: Storm Sewage Overflow Discharge Environment: Freshwater Stream/River Receiving Water: River Medlock **Status: Consent revoked or revised: New Consent issued (Section 37(1))** Positional Accuracy: Located by supplier to within 100m	A13NW (NW)	270	2	383700 397470
8	**Discharge Consents** Operator: United Utilities Water Limited Property Type: WWTW/SEWAGE TREATMENT WORKS (WATER COMPANY) Location: Oxford Rd, Manchester, Greater Manchester Authority: Environment Agency, North West Region Catchment Area: Not Given Reference: 01MAN0342 Permit Version: 1 Effective Date: 1st January 1995 Issued Date: Not Supplied Revocation Date: 19th December 1999 Discharge Type: Public Sewage: Storm Sewage Overflow Discharge Environment: Unknown Receiving Water: Not Supplied **Status: Post National Rivers Authority Legislation where issue date > 31/08/1989** Positional Accuracy: Located by supplier to within 100m	A13NE (NE)	298	2	384150 397440
8	**Discharge Consents** Operator: United Utilities Water Limited Property Type: WWTW/SEWAGE TREATMENT WORKS (WATER COMPANY) Location: Oxford Rd, Manchester, Greater Manchester Authority: Environment Agency, North West Region Catchment Area: Not Given Reference: 016982631 Permit Version: 1 Effective Date: 30th September 1994 Issued Date: Not Supplied Revocation Date: 19th December 1999 Discharge Type: Public Sewage: Storm Sewage Overflow Discharge Environment: Freshwater Stream/River Receiving Water: River Medlock **Status: Revoked (Water Resources Act 1991, Section 88 & Schedule 10 as amended by Environment Act 1995)** Positional Accuracy: Manually corrected supplier location	A13NE (NE)	298	2	384150 397440

Map ID	Details	Quadrant Reference (Compass Direction)	Estimated Distance From Site	Contact	NGR
9	**Discharge Consents** Operator: United Utilities Water Limited Property Type: STORM TANK/CSO ON SEWERAGE NETWORK (WATER COMPANY) Location: Oxford Road/Grosvenor Street Cso Oxford Road, ., Manchester, Greater Manchester, M1 7dz Authority: Environment Agency, North West Region Catchment Area: Not Supplied Reference: 01man0189 Permit Version: 3 Effective Date: 5th February 2016 Issued Date: 5th February 2016 Revocation Date: Not Supplied Discharge Type: Public Sewage: Storm Sewage Overflow Discharge Environment: Freshwater Stream/River Receiving Water: River Medlock **Status: Varied under EPR 2010** Positional Accuracy: Located by supplier to within 10m	A13NE (NE)	310	2	384150 397460
9	**Discharge Consents** Operator: United Utilities Water Limited Property Type: STORM TANK/CSO ON SEWERAGE NETWORK (WATER COMPANY) Location: Oxford Road/Grosvenor Street Cso Oxford Road, ., Manchester, Greater Manchester, M1 7dz Authority: Environment Agency, North West Region Catchment Area: Not Supplied Reference: 01man0189 Permit Version: 2 Effective Date: 3rd September 2010 Issued Date: 3rd September 2010 Revocation Date: 4th February 2016 Discharge Type: Public Sewage: Storm Sewage Overflow Discharge Environment: Freshwater Stream/River Receiving Water: River Medlock **Status: Varied under EPR 2010** Positional Accuracy: Located by supplier to within 10m	A13NE (NE)	310	2	384150 397460
9	**Discharge Consents** Operator: United Utilities Water Limited Property Type: WWTW/SEWAGE TREATMENT WORKS (WATER COMPANY) Location: Oxford/New Wakefild St, Manchester, Greater Manchester Authority: Environment Agency, North West Region Catchment Area: Not Given Reference: 01man0165 Permit Version: 1 Effective Date: 1st January 1995 Issued Date: Not Supplied Revocation Date: 31st March 1998 Discharge Type: Public Sewage: Storm Sewage Overflow Discharge Environment: Freshwater Stream/River Receiving Water: River Medlock **Status: Authorisation revoked** Positional Accuracy: Located by supplier to within 10m	A13NE (NE)	310	2	384150 397460
9	**Discharge Consents** Operator: United Utilities Water Limited Property Type: STORM TANK/CSO ON SEWERAGE NETWORK (WATER COMPANY) Location: Oxford Road/Grosvenor Street Cso Oxford Road, ., Manchester, Greater Manchester, M1 7dz Authority: Environment Agency, North West Region Catchment Area: Not Given Reference: 01MAN0189 Permit Version: 1 Effective Date: 1st January 1995 Issued Date: Not Supplied Revocation Date: 2nd September 2010 Discharge Type: Public Sewage: Storm Sewage Overflow Discharge Environment: Freshwater Stream/River Receiving Water: River Medlock **Status: Post National Rivers Authority Legislation where issue date > 31/08/1989** Positional Accuracy: Located by supplier to within 10m	A13NE (NE)	310	2	384150 397460

Map ID	Details	Quadrant Reference (Compass Direction)	Estimated Distance From Site	Contact	NGR
9	**Discharge Consents** Operator: United Utilities Water Limited Property Type: STORM TANK/CSO ON SEWERAGE NETWORK (WATER COMPANY) Location: Mallard St Off Charles St, Manchester, Greater Manchester Authority: Environment Agency, North West Region Catchment Area: Not Given Reference: 016982736 Permit Version: 1 Effective Date: 30th September 1994 Issued Date: Not Supplied Revocation Date: Not Supplied Discharge Type: Public Sewage: Storm Sewage Overflow Discharge Environment: Freshwater Stream/River Receiving Water: River Medlock **Status: Post National Rivers Authority Legislation where issue date > 31/08/1989** Positional Accuracy: Located by supplier to within 10m	A13NE (NE)	350	2	384170 397500
9	**Discharge Consents** Operator: United Utilities Water Limited Property Type: WWTW/SEWAGE TREATMENT WORKS (WATER COMPANY) Location: Medlock St(Off Charles St), Manchester, Greater Manchester Authority: Environment Agency, North West Region Catchment Area: Not Given Reference: 01MAN0343 Permit Version: 1 Effective Date: 1st January 1995 Issued Date: Not Supplied Revocation Date: 1st January 1995 Discharge Type: Public Sewage: Storm Sewage Overflow Discharge Environment: Unknown Receiving Water: Not Supplied **Status: Consent revoked or revised: New Consent issued (Section 37(1))** Positional Accuracy: Located by supplier to within 100m	A13NE (NE)	350	2	384170 397500
9	**Discharge Consents** Operator: United Utilities Water Limited Property Type: STORM TANK/CSO ON SEWERAGE NETWORK (WATER COMPANY) Location: York St/Charles St, Manchester, Greater Manchester Authority: Environment Agency, North West Region Catchment Area: Not Given Reference: 01MAN0281 Permit Version: 1 Effective Date: 1st January 1995 Issued Date: Not Supplied Revocation Date: Not Supplied Discharge Type: Public Sewage: Storm Sewage Overflow Discharge Environment: Freshwater Stream/River Receiving Water: River Medlock **Status: Post National Rivers Authority Legislation where issue date > 31/08/1989** Positional Accuracy: Located by supplier to within 100m	A13NE (NE)	358	2	384180 397500
10	**Discharge Consents** Operator: United Utilities Water Limited Property Type: STORM TANK/CSO ON SEWERAGE NETWORK (WATER COMPANY) Location: Hulme Walk, Manchester, Greater Manchester Authority: Environment Agency, North West Region Catchment Area: Not Given Reference: 01MAN0362 Permit Version: 1 Effective Date: 1st January 1995 Issued Date: Not Supplied Revocation Date: Not Supplied Discharge Type: Public Sewage: Storm Sewage Overflow Discharge Environment: Unknown Receiving Water: Not Supplied **Status: Post National Rivers Authority Legislation where issue date > 31/08/1989** Positional Accuracy: Located by supplier to within 100m	A8NW (S)	315	2	383870 396870

Map ID	Details	Quadrant Reference (Compass Direction)	Estimated Distance From Site	Contact	NGR
11	**Discharge Consents** Operator: United Utilities Water Limited Property Type: PUMPING STATION ON SEWERAGE NETWORK (WATER COMPANY) Location: Trumpet Street, Sso, Manchester, Greater Manchester Authority: Environment Agency, North West Region Catchment Area: Not Given Reference: 01man0168 Permit Version: 1 Effective Date: 15th September 1993 Issued Date: Not Supplied Revocation Date: 15th September 1993 Discharge Type: Sewage Discharges - Final/Treated Effluent - Water Company Discharge Environment: Freshwater Stream/River Receiving Water: River Tib Culvert-Medlock **Status: Authorisation revoked** Positional Accuracy: Located by supplier to within 100m	A13NW (NW)	327	2	383720 397550
12	**Discharge Consents** Operator: United Utilities Water Limited Property Type: STORM TANK/CSO ON SEWERAGE NETWORK (WATER COMPANY) Location: Great Bridgewater St, Opposite Chepstow Street, Manchester, Greater Manchester Authority: Environment Agency, North West Region Catchment Area: Not Given Reference: 01man0163 Permit Version: 1 Effective Date: 15th September 1993 Issued Date: Not Supplied Revocation Date: 15th September 1993 Discharge Type: Sewage Discharges - Final/Treated Effluent - Water Company Discharge Environment: Freshwater Stream/River Receiving Water: River Tib Culvert **Status: Authorisation revoked** Positional Accuracy: Located by supplier to within 100m	A18SW (N)	352	2	383790 397610
13	**Discharge Consents** Operator: United Utilities Water Limited Property Type: STORM TANK/CSO ON SEWERAGE NETWORK (WATER COMPANY) Location: Hulme Walk/Princess Rd, Manchester, Greater Manchester Authority: Environment Agency, North West Region Catchment Area: Not Given Reference: 01MAN0363 Permit Version: 1 Effective Date: 1st January 1995 Issued Date: Not Supplied Revocation Date: Not Supplied Discharge Type: Public Sewage: Storm Sewage Overflow Discharge Environment: Unknown Receiving Water: Not Supplied **Status: Post National Rivers Authority Legislation where issue date > 31/08/1989** Positional Accuracy: Located by supplier to within 100m	A8NW (S)	364	2	383780 396840
14	**Discharge Consents** Operator: United Utilities Water Limited Property Type: STORM TANK/CSO ON SEWERAGE NETWORK (WATER COMPANY) Location: Hulme Walk/Leaf Street, Manchester, Greater Manchester Authority: Environment Agency, North West Region Catchment Area: Not Given Reference: 01MAN0364 Permit Version: 1 Effective Date: 1st January 1995 Issued Date: Not Supplied Revocation Date: Not Supplied Discharge Type: Public Sewage: Storm Sewage Overflow Discharge Environment: Unknown Receiving Water: Not Supplied **Status: Post National Rivers Authority Legislation where issue date > 31/08/1989** Positional Accuracy: Located by supplier to within 100m	A8NW (SW)	428	2	383690 396810

Map ID	Details	Quadrant Reference (Compass Direction)	Estimated Distance From Site	Contact	NGR
15	**Discharge Consents** Operator: Fq Developments Limited Property Type: CONSTRUCTION OF BUILDINGS Location: Owen Street, ., ., Manchester, M15 4pz Authority: Environment Agency, North West Region Catchment Area: Not Supplied Reference: Eprfb3091rh Permit Version: 1 Effective Date: 4th October 2016 Issued Date: 4th October 2016 Revocation Date: 2nd July 2018 Discharge Type: Trade Effluent Discharge-Site Drainage Discharge Environment: Freshwater Stream/River Receiving Water: The River Medlock **Status: Surrendered under EPR 2010** Positional Accuracy: Located by supplier to within 10m	A12NE (W)	449	2	383421 397334
16	**Discharge Consents** Operator: Factory Communications Ltd Property Type: DOMESTIC PROPERTY (MULTIPLE) (INCL FARM HOUSES) Location: 112-116 Princess Street, Manchester, Greater Manchester Authority: Environment Agency, North West Region Catchment Area: Not Given Reference: 016991403 Permit Version: 1 Effective Date: 24th April 1989 Issued Date: Not Supplied Revocation Date: 31st March 1992 Discharge Type: Discharge Of Other Matter-Surface Water Discharge Environment: Freshwater Stream/River Receiving Water: River Medlock **Status: Authorisation revoked** Positional Accuracy: Located by supplier to within 100m	A14NW (NE)	458	2	384300 397500
16	**Discharge Consents** Operator: Factory Communications Ltd Property Type: DOMESTIC PROPERTY (MULTIPLE) (INCL FARM HOUSES) Location: 112-116 Princess Street, Manchester, Greater Manchester Authority: Environment Agency, North West Region Catchment Area: Not Given Reference: 016991403 Permit Version: 2 Effective Date: 1st April 1992 Issued Date: Not Supplied Revocation Date: 10th February 1993 Discharge Type: Discharge Of Other Matter-Surface Water Discharge Environment: Freshwater Stream/River Receiving Water: River Medlock **Status: Authorisation revoked** Positional Accuracy: Located by supplier to within 100m	A14NW (NE)	458	2	384300 397500
16	**Discharge Consents** Operator: Factory Communications Ltd Property Type: DOMESTIC PROPERTY (MULTIPLE) (INCL FARM HOUSES) Location: 112-116 Princess Street, Manchester, Greater Manchester Authority: Environment Agency, North West Region Catchment Area: Not Supplied Reference: 016991403 Permit Version: 3 Effective Date: 11th February 1993 Issued Date: Not Supplied Revocation Date: 1st November 1994 Discharge Type: Discharge Of Other Matter-Surface Water Discharge Environment: Freshwater Stream/River Receiving Water: River Medlock **Status: Authorisation revoked** Positional Accuracy: Located by supplier to within 100m	A14NW (NE)	458	2	384300 397500

Map ID	Details	Quadrant Reference (Compass Direction)	Estimated Distance From Site	Contact	NGR
16	**Discharge Consents** Operator: United Utilities Water Limited Property Type: STORM TANK/CSO ON SEWERAGE NETWORK (WATER COMPANY) Location: Charles Street Cso 7 Charles Street, ., ., Manchester, M1 7en Authority: Environment Agency, North West Region Catchment Area: Not Supplied Reference: 01man0183 Permit Version: 3 Effective Date: 1st April 2018 Issued Date: 19th March 2018 Revocation Date: Not Supplied Discharge Type: Public Sewage: Storm Sewage Overflow Discharge Environment: Freshwater Stream/River Receiving Water: River Medlock **Status: Varied under EPR 2010** Positional Accuracy: Located by supplier to within 10m	A14NW (NE)	475	2	384320 397500
16	**Discharge Consents** Operator: United Utilities Water Limited Property Type: STORM TANK/CSO ON SEWERAGE NETWORK (WATER COMPANY) Location: Charles Street Cso 7 Charles Street, ., ., Manchester, M1 7en Authority: Environment Agency, North West Region Catchment Area: Not Supplied Reference: 01man0183 Permit Version: 2 Effective Date: 3rd September 2010 Issued Date: 3rd September 2010 Revocation Date: 31st March 2018 Discharge Type: Public Sewage: Storm Sewage Overflow Discharge Environment: Freshwater Stream/River Receiving Water: River Medlock **Status: Varied under EPR 2010** Positional Accuracy: Located by supplier to within 10m	A14NW (NE)	475	2	384320 397500
16	**Discharge Consents** Operator: United Utilities Water Limited Property Type: STORM TANK/CSO ON SEWERAGE NETWORK (WATER COMPANY) Location: Charles Street Cso 7 Charles Street, ., ., Manchester, M1 7en Authority: Environment Agency, North West Region Catchment Area: Not Given Reference: 01MAN0183 Permit Version: 1 Effective Date: 1st January 1995 Issued Date: Not Supplied Revocation Date: 2nd September 2010 Discharge Type: Public Sewage: Storm Sewage Overflow Discharge Environment: Freshwater Stream/River Receiving Water: River Medlock **Status: Post National Rivers Authority Legislation where issue date > 31/08/1989** Positional Accuracy: Located by supplier to within 100m	A14NW (NE)	475	2	384320 397500
16	**Discharge Consents** Operator: United Utilities Water Limited Property Type: STORM TANK/CSO ON SEWERAGE NETWORK (WATER COMPANY) Location: Charles St Princess St Cso 28116 106 Princess Street, ., ., Manchester, M1 6ng Authority: Environment Agency, North West Region Catchment Area: Not Supplied Reference: 01man0166 Permit Version: 2 Effective Date: 3rd September 2010 Issued Date: 3rd September 2010 Revocation Date: 31st March 2018 Discharge Type: Public Sewage: Storm Sewage Overflow Discharge Environment: Freshwater Stream/River Receiving Water: River Medlock **Status: Varied under EPR 2010** Positional Accuracy: Located by supplier to within 10m	A14NW (NE)	488	2	384330 397510

Map ID	Details	Quadrant Reference (Compass Direction)	Estimated Distance From Site	Contact	NGR
16	**Discharge Consents** Operator: United Utilities Water Limited Property Type: STORM TANK/CSO ON SEWERAGE NETWORK (WATER COMPANY) Location: Charles St Princess St Cso 28116 106 Princess Street, ., ., Manchester, M1 6ng Authority: Environment Agency, North West Region Catchment Area: Not Given Reference: 01MAN0166 Permit Version: 1 Effective Date: 1st January 1995 Issued Date: Not Supplied Revocation Date: 2nd September 2010 Discharge Type: Public Sewage: Storm Sewage Overflow Discharge Environment: Freshwater Stream/River Receiving Water: River Medlock **Status:** **Post National Rivers Authority Legislation where issue date > 31/08/1989** Positional Accuracy: Located by supplier to within 100m	A14NW (NE)	488	2	384330 397510
16	**Discharge Consents** Operator: United Utilities Water Limited Property Type: STORM TANK/CSO ON SEWERAGE NETWORK (WATER COMPANY) Location: Whitworth St/Sackville St, Manchester, Greater Manchester Authority: Environment Agency, North West Region Catchment Area: Not Given Reference: 01MAN0253 Permit Version: 1 Effective Date: 1st January 1995 Issued Date: Not Supplied Revocation Date: 1st January 2017 Discharge Type: Public Sewage: Storm Sewage Overflow Discharge Environment: Freshwater Stream/River Receiving Water: River Medlock **Status:** **Authorisation revoked** Positional Accuracy: Located by supplier to within 10m	A14NW (NE)	488	2	384330 397510
16	**Discharge Consents** Operator: United Utilities Water Limited Property Type: STORM TANK/CSO ON SEWERAGE NETWORK (WATER COMPANY) Location: Charles St Princess St Cso 28116 106 Princess Street, ., ., Manchester, M1 6ng Authority: Environment Agency, North West Region Catchment Area: Not Supplied Reference: 01man0166 Permit Version: 3 Effective Date: 1st April 2018 Issued Date: 21st March 2018 Revocation Date: Not Supplied Discharge Type: Public Sewage: Storm Sewage Overflow Discharge Environment: Freshwater Stream/River Receiving Water: River Medlock **Status:** **Varied under EPR 2010** Positional Accuracy: Located by supplier to within 10m	A14NW (NE)	490	2	384330 397513
16	**Discharge Consents** Operator: United Utilities Water Limited Property Type: STORM TANK/CSO ON SEWERAGE NETWORK (WATER COMPANY) Location: Princess St/Granby Row Cs, Manchester, Greater Manchester Authority: Environment Agency, North West Region Catchment Area: Upper Mersey Reference: 016982956 Permit Version: 1 Effective Date: 23rd June 1995 Issued Date: Not Supplied Revocation Date: 31st March 1998 Discharge Type: Public Sewage: Storm Sewage Overflow Discharge Environment: Freshwater Stream/River Receiving Water: River Medlock **Status:** **Consent revoked: Discharge ceased (Water Resources Act 1991, Schedule 10 & 6)** Positional Accuracy: Located by supplier to within 100m	A14NW (NE)	494	2	384330 397520

Map ID	Details	Quadrant Reference (Compass Direction)	Estimated Distance From Site	Contact	NGR
16	**Discharge Consents** Operator: United Utilities Water Limited Property Type: STORM TANK/CSO ON SEWERAGE NETWORK (WATER COMPANY) Location: Princess St/Whitworth St Cso, Manchester, Greater Manchester Authority: Environment Agency, North West Region Catchment Area: Not Given Reference: 016982950 Permit Version: 1 Effective Date: 23rd June 1995 Issued Date: Not Supplied Revocation Date: Not Supplied Discharge Type: Public Sewage: Storm Sewage Overflow Discharge Environment: Freshwater Stream/River Receiving Water: River Medlock **Status: Post National Rivers Authority Legislation where issue date > 31/08/1989** Positional Accuracy: Located by supplier to within 10m	A14NW (NE)	494	2	384330 397520
17	**Discharge Consents** Operator: British Broadcasting Corporation Property Type: LAND TRANSPORT + VIA PIPELINES/FREIGHT Location: Bbc Vehicle Maintenance Base Swo, Pritchard Street, Manchester, Greater Manchester Authority: Environment Agency, North West Region Catchment Area: Not Given Reference: 016991346 Permit Version: 1 Effective Date: 22nd September 1994 Issued Date: Not Supplied Revocation Date: 22nd September 1994 Discharge Type: Discharge Of Other Matter-Surface Water Discharge Environment: Freshwater Stream/River Receiving Water: River Medlock **Status: Authorisation revoked** Positional Accuracy: Located by supplier to within 100m	A14NW (E)	497	2	384400 397400
18	**Discharge Consents** Operator: United Utilities Water Limited Property Type: STORM TANK/CSO ON SEWERAGE NETWORK (WATER COMPANY) Location: Deansgate, L. Peter St, Manchester, Greater Manchester Authority: Environment Agency, North West Region Catchment Area: Not Supplied Reference: 01man0157 Permit Version: 2 Effective Date: 3rd September 2010 Issued Date: 3rd September 2010 Revocation Date: 18th July 2014 Discharge Type: Public Sewage: Storm Sewage Overflow Discharge Environment: Freshwater Stream/River Receiving Water: Tunnel To Medlock **Status: Surrendered under EPR 2010** Positional Accuracy: Located by supplier to within 10m	A12NE (W)	531	2	383370 397450
18	**Discharge Consents** Operator: United Utilities Water Limited Property Type: STORM TANK/CSO ON SEWERAGE NETWORK (WATER COMPANY) Location: Deansgate, L. Peter St, Manchester, Greater Manchester Authority: Environment Agency, North West Region Catchment Area: Not Given Reference: 01MAN0157 Permit Version: 1 Effective Date: 1st January 1995 Issued Date: Not Supplied Revocation Date: 2nd September 2010 Discharge Type: Public Sewage: Storm Sewage Overflow Discharge Environment: Into And/Or Watercourse Receiving Water: Tunnel To Medlock **Status: Post National Rivers Authority Legislation where issue date > 31/08/1989** Positional Accuracy: Located by supplier to within 100m	A12NE (W)	531	2	383370 397450

Map ID	Details	Quadrant Reference (Compass Direction)	Estimated Distance From Site	Contact	NGR
18	**Discharge Consents** Operator: United Utilities Water Limited Property Type: STORM TANK/CSO ON SEWERAGE NETWORK (WATER COMPANY) Location: Chester Rd At Owen St, Manchester, Greater Manchester Authority: Environment Agency, North West Region Catchment Area: Not Given Reference: 016982719 Permit Version: 2 Effective Date: 1st December 1999 Issued Date: Not Supplied Revocation Date: Not Supplied Discharge Type: Public Sewage: Storm Sewage Overflow Discharge Environment: Freshwater Stream/River Receiving Water: River Medlock **Status: Modified (Water Resources Act 1991, Schedule 10 as amended by Environment Act 1995)** Positional Accuracy: Located by supplier to within 100m	A12NE (W)	532	2	383360 397425
18	**Discharge Consents** Operator: United Utilities Water Limited Property Type: STORM TANK/CSO ON SEWERAGE NETWORK (WATER COMPANY) Location: Chester Rd At Owen St, Manchester, Greater Manchester Authority: Environment Agency, North West Region Catchment Area: Not Given Reference: 01MAN0276 Permit Version: 1 Effective Date: 1st January 1995 Issued Date: Not Supplied Revocation Date: 1st December 1999 Discharge Type: Public Sewage: Storm Sewage Overflow Discharge Environment: Freshwater Stream/River Receiving Water: River Medlock **Status: Consent revoked or revised: New Consent issued (Section 37(1))** Positional Accuracy: Located by supplier to within 100m	A12NE (W)	533	2	383360 397430
18	**Discharge Consents** Operator: United Utilities Water Limited Property Type: STORM TANK/CSO ON SEWERAGE NETWORK (WATER COMPANY) Location: Chester Rd At Owen St, Manchester, Greater Manchester Authority: Environment Agency, North West Region Catchment Area: Not Supplied Reference: 016982719 Permit Version: 1 Effective Date: 30th September 1994 Issued Date: Not Supplied Revocation Date: 30th November 1999 Discharge Type: Public Sewage: Storm Sewage Overflow Discharge Environment: Freshwater Stream/River Receiving Water: River Medlock **Status: New Consent (Water Resources Act 1991, Section 88 & Schedule 10 as amended by Environment Act 1995)** Positional Accuracy: Manually corrected supplier location	A12NE (W)	533	2	383360 397430
19	**Discharge Consents** Operator: Factory Communications Ltd Property Type: DOMESTIC PROPERTY (MULTIPLE) (INCL FARM HOUSES) Location: 112-116 Princess Street, Manchester, Greater Manchester Authority: Environment Agency, North West Region Catchment Area: Not Supplied Reference: 016991403 Permit Version: 1 Effective Date: 24th April 1989 Issued Date: Not Supplied Revocation Date: 31st March 1992 Discharge Type: Discharge Of Other Matter-Surface Water Discharge Environment: Freshwater Stream/River Receiving Water: River Medlock **Status: Authorisation revoked** Positional Accuracy: Located by supplier to within 100m	A14NW (NE)	543	2	384400 397500

Map ID	Details	Quadrant Reference (Compass Direction)	Estimated Distance From Site	Contact	NGR
19	**Discharge Consents** Operator: Factory Communications Ltd Property Type: DOMESTIC PROPERTY (MULTIPLE) (INCL FARM HOUSES) Location: 112-116 Princess Street, Manchester, Greater Manchester Authority: Environment Agency, North West Region Catchment Area: Not Supplied Reference: 016991403 Permit Version: 2 Effective Date: 1st April 1992 Issued Date: Not Supplied Revocation Date: 10th February 1993 Discharge Type: Discharge Of Other Matter-Surface Water Discharge Environment: Freshwater Stream/River Receiving Water: River Medlock **Status: Authorisation revoked** Positional Accuracy: Located by supplier to within 100m	A14NW (NE)	543	2	384400 397500
20	**Discharge Consents** Operator: United Utilities Water Limited Property Type: WWTW/SEWAGE TREATMENT WORKS (WATER COMPANY) Location: Brook St/Mount St, Manchester, Greater Manchester Authority: Environment Agency, North West Region Catchment Area: Not Given Reference: 016982723 Permit Version: 1 Effective Date: 28th November 1994 Issued Date: Not Supplied Revocation Date: 14th July 2000 Discharge Type: Public Sewage: Storm Sewage Overflow Discharge Environment: Freshwater Stream/River Receiving Water: River Medlock **Status: Revoked (Water Resources Act 1991, Section 88 & Schedule 10 as amended by Environment Act 1995)** Positional Accuracy: Manually corrected supplier location	A14NW (E)	555	2	384450 397430
21	**Discharge Consents** Operator: West Contracting Limited Property Type: Undefined Or Other Location: Gshp Serving Origin Development 56 Princess Street, Manchester, ., ., M1 6ja Authority: Environment Agency, North West Region Catchment Area: Not Supplied Reference: Npswqd004449 Permit Version: 3 Effective Date: 1st April 2013 Issued Date: 28th October 2011 Revocation Date: 3rd October 2014 Discharge Type: Trade Discharges - Cooling Water Discharge Environment: Underground Water Receiving Water: Groundwater **Status: Surrendered under EPR 2010** Positional Accuracy: Located by supplier to within 10m	A19SW (NE)	602	2	384291 397734
21	**Discharge Consents** Operator: West Contracting Limited Property Type: Undefined Or Other Location: Gshp Serving Origin Development 56 Princess Street, Manchester, ., ., M1 6ja Authority: Environment Agency, North West Region Catchment Area: Not Supplied Reference: Npswqd004449 Permit Version: 2 Effective Date: 16th April 2009 Issued Date: 16th April 2009 Revocation Date: 31st March 2013 Discharge Type: Trade Discharges - Cooling Water Discharge Environment: Underground Water Receiving Water: Groundwater **Status: New Consent (Water Resources Act 1991, Section 88 & Schedule 10 as amended by Environment Act 1995)** Positional Accuracy: Located by supplier to within 10m	A19SW (NE)	602	2	384291 397734

Map ID	Details	Quadrant Reference (Compass Direction)	Estimated Distance From Site	Contact	NGR
21	**Discharge Consents** Operator: West Contracting Limited Property Type: Undefined Or Other Location: Gshp Serving Origin Development 56 Princess Street, Manchester, ., ., M1 6ja Authority: Environment Agency, North West Region Catchment Area: Not Supplied Reference: Npswqd004449 Permit Version: 1 Effective Date: 1st April 2009 Issued Date: 5th March 2009 Revocation Date: 15th April 2009 Discharge Type: Trade Discharges - Cooling Water Discharge Environment: Underground Water Receiving Water: Groundwater **Status: New Consent (Water Resources Act 1991, Section 88 & Schedule 10 as amended by Environment Act 1995)** Positional Accuracy: Located by supplier to within 10m	A19SW (NE)	602	2	384291 397734
21	**Discharge Consents** Operator: West Contracting Limited Property Type: Undefined Or Other Location: Gshp Serving Origin Development 56 Princess Street, Manchester, ., ., M1 6ja Authority: Environment Agency, North West Region Catchment Area: Not Supplied Reference: Npswqd004449 Permit Version: 3 Effective Date: 1st April 2013 Issued Date: 28th October 2011 Revocation Date: 3rd October 2014 Discharge Type: Trade Discharges - Cooling Water Discharge Environment: Underground Water Receiving Water: Groundwater **Status: Surrendered under EPR 2010** Positional Accuracy: Located by supplier to within 10m	A19SW (NE)	621	2	384306 397746
21	**Discharge Consents** Operator: West Contracting Limited Property Type: Undefined Or Other Location: Gshp Serving Origin Development 56 Princess Street, Manchester, ., ., M1 6ja Authority: Environment Agency, North West Region Catchment Area: Not Supplied Reference: Npswqd004449 Permit Version: 2 Effective Date: 16th April 2009 Issued Date: 16th April 2009 Revocation Date: 31st March 2013 Discharge Type: Trade Discharges - Cooling Water Discharge Environment: Underground Water Receiving Water: Groundwater **Status: New Consent (Water Resources Act 1991, Section 88 & Schedule 10 as amended by Environment Act 1995)** Positional Accuracy: Located by supplier to within 10m	A19SW (NE)	621	2	384306 397746
21	**Discharge Consents** Operator: West Contracting Limited Property Type: Undefined Or Other Location: Gshp Serving Origin Development 56 Princess Street, Manchester, ., ., M1 6ja Authority: Environment Agency, North West Region Catchment Area: Not Supplied Reference: Npswqd004449 Permit Version: 1 Effective Date: 1st April 2009 Issued Date: 5th March 2009 Revocation Date: 15th April 2009 Discharge Type: Trade Discharges - Cooling Water Discharge Environment: Underground Water Receiving Water: Groundwater **Status: New Consent (Water Resources Act 1991, Section 88 & Schedule 10 as amended by Environment Act 1995)** Positional Accuracy: Located by supplier to within 10m	A19SW (NE)	621	2	384306 397746

Map ID	Details	Quadrant Reference (Compass Direction)	Estimated Distance From Site	Contact	NGR
22	**Discharge Consents** Operator: Manchester Metropolitan University Property Type: EDUCATION/NURSERY/SCHOOL/COLLEGE/UNI/TRAINING VENUE Location: Manchester Metropolitan University Birley Fields Campus, Hulme, Manchester, ., M15 6bh Authority: Environment Agency, North West Region Catchment Area: Not Supplied Reference: Eprub3936ax Permit Version: 1 Effective Date: 14th August 2013 Issued Date: 14th August 2013 Revocation Date: Not Supplied Discharge Type: Trade Discharges - Cooling Water Discharge Environment: Into Land Receiving Water: Groundwater Via A Borehole **Status: New issued under EPR 2010** Positional Accuracy: Located by supplier to within 10m	A8NW (S)	605	2	383779 396591
23	**Discharge Consents** Operator: Hanson Quarry Products Europe Limited Property Type: WWTW (NOT WATER CO) (NOT STP AT A PRIVATE PREMISES) Location: Potato Wharf, Off Liverpool Rd, Manchester, Greater Manchester, M3 4la Authority: Environment Agency, North West Region Catchment Area: Not Supplied Reference: 0175/5 Permit Version: 1 Effective Date: 20th January 1975 Issued Date: Not Supplied Revocation Date: 31st March 1991 Discharge Type: Sewage Discharges - Final/Treated Effluent - Not Water Company Discharge Environment: Freshwater Stream/River Receiving Water: Crowton Brook **Status: Authorisation revoked** Positional Accuracy: Located by supplier to within 100m	A12NE (NW)	615	2	383300 397500
23	**Discharge Consents** Operator: Hanson Quarry Products Europe Limited Property Type: WWTW (NOT WATER CO) (NOT STP AT A PRIVATE PREMISES) Location: Potato Wharf, Off Liverpool Rd, Manchester, Greater Manchester, M3 4la Authority: Environment Agency, North West Region Catchment Area: Not Supplied Reference: 0175/5 Permit Version: 2 Effective Date: 1st April 1991 Issued Date: Not Supplied Revocation Date: 31st December 1994 Discharge Type: Sewage Discharges - Final/Treated Effluent - Not Water Company Discharge Environment: Freshwater Stream/River Receiving Water: Crowton Brook **Status: Authorisation revoked** Positional Accuracy: Located by supplier to within 100m	A12NE (NW)	615	2	383300 397500
23	**Discharge Consents** Operator: Hanson Quarry Products Europe Limited Property Type: WWTW (NOT WATER CO) (NOT STP AT A PRIVATE PREMISES) Location: Potato Wharf, Off Liverpool Rd, Manchester, Greater Manchester, M3 4la Authority: Environment Agency, North West Region Catchment Area: Not Supplied Reference: 0175/5 Permit Version: 3 Effective Date: 1st January 1995 Issued Date: Not Supplied Revocation Date: 30th June 1995 Discharge Type: Sewage Discharges - Final/Treated Effluent - Not Water Company Discharge Environment: Freshwater Stream/River Receiving Water: Crowton Brook **Status: Authorisation revoked** Positional Accuracy: Located by supplier to within 100m	A12NE (NW)	615	2	383300 397500

Map ID	Details	Quadrant Reference (Compass Direction)	Estimated Distance From Site	Contact	NGR
23	**Discharge Consents** Operator: Hanson Quarry Products Europe Limited Property Type: WWTW (NOT WATER CO) (NOT STP AT A PRIVATE PREMISES) Location: Potato Wharf, Off Liverpool Rd, Manchester, Greater Manchester, M3 4la Authority: Environment Agency, North West Region Catchment Area: Not Supplied Reference: 0175/5 Permit Version: 4 Effective Date: 1st July 1995 Issued Date: Not Supplied Revocation Date: 8th March 2016 Discharge Type: Sewage Discharges - Final/Treated Effluent - Not Water Company Discharge Environment: Freshwater Stream/River Receiving Water: Crowton Brook **Status: Surrendered under EPR 2010** Positional Accuracy: Located by supplier to within 100m	A12NE (NW)	615	2	383300 397500
24	**Discharge Consents** Operator: United Utilities Water Limited Property Type: STORM TANK/CSO ON SEWERAGE NETWORK (WATER COMPANY) Location: Mount Street/Greek Street Cso Off Mancunian Way, ., Manchester, Greater Manchester, M1 7dn Authority: Environment Agency, North West Region Catchment Area: Not Supplied Reference: 01man0187 Permit Version: 2 Effective Date: 3rd September 2010 Issued Date: 3rd September 2010 Revocation Date: 4th February 2016 Discharge Type: Public Sewage: Storm Sewage Overflow Discharge Environment: Freshwater Stream/River Receiving Water: River Medlock **Status: Varied under EPR 2010** Positional Accuracy: Located by supplier to within 10m	A14NW (E)	616	2	384530 397390
24	**Discharge Consents** Operator: United Utilities Water Limited Property Type: STORM TANK/CSO ON SEWERAGE NETWORK (WATER COMPANY) Location: Mount Street/Greek Street Cso Off Mancunian Way, ., Manchester, Greater Manchester, M1 7dn Authority: Environment Agency, North West Region Catchment Area: Not Given Reference: 01MAN0187 Permit Version: 1 Effective Date: 1st January 1995 Issued Date: Not Supplied Revocation Date: 2nd September 2010 Discharge Type: Public Sewage: Storm Sewage Overflow Discharge Environment: Freshwater Stream/River Receiving Water: River Medlock **Status: Post National Rivers Authority Legislation where issue date > 31/08/1989** Positional Accuracy: Located by supplier to within 100m	A14NW (E)	616	2	384530 397390
24	**Discharge Consents** Operator: United Utilities Water Limited Property Type: STORM TANK/CSO ON SEWERAGE NETWORK (WATER COMPANY) Location: Mount Street/Greek Street Cso Off Mancunian Way, ., Manchester, Greater Manchester, M1 7dn Authority: Environment Agency, North West Region Catchment Area: Not Supplied Reference: 01man0187 Permit Version: 3 Effective Date: 5th February 2016 Issued Date: 5th February 2016 Revocation Date: Not Supplied Discharge Type: Public Sewage: Storm Sewage Overflow Discharge Environment: Freshwater Stream/River Receiving Water: River Medlock **Status: Varied under EPR 2010** Positional Accuracy: Located by supplier to within 10m	A14NW (E)	619	2	384541 397361

Map ID	Details	Quadrant Reference (Compass Direction)	Estimated Distance From Site	Contact	NGR
25	**Discharge Consents** Operator: United Utilities Water Limited Property Type: STORM TANK/CSO ON SEWERAGE NETWORK (WATER COMPANY) Location: Mount St/Rutland St, Manchester, Greater Manchester Authority: Environment Agency, North West Region Catchment Area: Not Given Reference: 01MAN0287 Permit Version: 1 Effective Date: 1st January 1995 Issued Date: Not Supplied Revocation Date: Not Supplied Discharge Type: Public Sewage: Storm Sewage Overflow Discharge Environment: Freshwater Stream/River Receiving Water: River Medlock **Status: Post National Rivers Authority Legislation where issue date > 31/08/1989** Positional Accuracy: Located by supplier to within 100m	A14NE (E)	679	2	384580 397440
26	**Discharge Consents** Operator: United Utilities Water Limited Property Type: STORM TANK/CSO ON SEWERAGE NETWORK (WATER COMPANY) Location: Chorlton Street Cso 281j2 Chorlton Street, ., Manchester, Greater Manchester, M1 3hw Authority: Environment Agency, North West Region Catchment Area: Not Supplied Reference: 01man0162 Permit Version: 4 Effective Date: 11th April 2018 Issued Date: 11th April 2018 Revocation Date: Not Supplied Discharge Type: Public Sewage: Storm Sewage Overflow Discharge Environment: Freshwater Stream/River Receiving Water: Shooters Brook Trib Rvr Medloc **Status: Varied under EPR 2010** Positional Accuracy: Located by supplier to within 10m	A19SW (NE)	813	2	384502 397823
26	**Discharge Consents** Operator: United Utilities Water Limited Property Type: STORM TANK/CSO ON SEWERAGE NETWORK (WATER COMPANY) Location: Chorlton Street Cso 281j2 Chorlton Street, ., Manchester, Greater Manchester, M1 3hw Authority: Environment Agency, North West Region Catchment Area: Not Supplied Reference: 01man0162 Permit Version: 3 Effective Date: 5th February 2016 Issued Date: 5th February 2016 Revocation Date: 10th April 2018 Discharge Type: Public Sewage: Storm Sewage Overflow Discharge Environment: Freshwater Stream/River Receiving Water: Dukes Tunnel **Status: Varied under EPR 2010** Positional Accuracy: Located by supplier to within 10m	A19SW (NE)	813	2	384502 397823
26	**Discharge Consents** Operator: United Utilities Water Limited Property Type: STORM TANK/CSO ON SEWERAGE NETWORK (WATER COMPANY) Location: Chorlton Street Cso 281j2 Chorlton Street, ., Manchester, Greater Manchester, M1 3hw Authority: Environment Agency, North West Region Catchment Area: Not Supplied Reference: 01man0162 Permit Version: 2 Effective Date: 3rd September 2010 Issued Date: 3rd September 2010 Revocation Date: 4th February 2016 Discharge Type: Public Sewage: Storm Sewage Overflow Discharge Environment: Freshwater Stream/River Receiving Water: Dukes Tunnel **Status: Varied under EPR 2010** Positional Accuracy: Located by supplier to within 10m	A19SW (NE)	817	2	384510 397820

Map ID	Details	Quadrant Reference (Compass Direction)	Estimated Distance From Site	Contact	NGR
26	**Discharge Consents** Operator: United Utilities Water Limited Property Type: STORM TANK/CSO ON SEWERAGE NETWORK (WATER COMPANY) Location: Chorlton Street Cso 281j2 Chorlton Street, ., Manchester, Greater Manchester, M1 3hw Authority: Environment Agency, North West Region Catchment Area: Not Given Reference: 01MAN0162 Permit Version: 1 Effective Date: 1st January 1995 Issued Date: Not Supplied Revocation Date: 2nd September 2010 Discharge Type: Public Sewage: Storm Sewage Overflow Discharge Environment: Into And/Or Watercourse Receiving Water: Dukes Tunnel **Status: Post National Rivers Authority Legislation where issue date > 31/08/1989** Positional Accuracy: Located by supplier to within 100m	A19SW (NE)	817	2	384510 397820
27	**Discharge Consents** Operator: United Utilities Water Limited Property Type: PUMPING STATION ON SEWERAGE NETWORK (WATER COMPANY) Location: Rice St Near Castle St, Manchester, Greater Manchester Authority: Environment Agency, North West Region Catchment Area: Not Given Reference: 01man0171 Permit Version: 1 Effective Date: 15th September 1993 Issued Date: Not Supplied Revocation Date: 15th September 1993 Discharge Type: Sewage Discharges - Final/Treated Effluent - Water Company Discharge Environment: Canal Receiving Water: Bridgewater Canal **Status: Authorisation revoked** Positional Accuracy: Located by supplier to within 100m	A17SW (NW)	861	2	383120 397690
28	**Discharge Consents** Operator: United Utilities Water Limited Property Type: STORM TANK/CSO ON SEWERAGE NETWORK (WATER COMPANY) Location: Minshull St/Whitworth St, Manchester, Greater Manchester Authority: Environment Agency, North West Region Catchment Area: Not Given Reference: 01MAN0355 Permit Version: 1 Effective Date: 1st January 1995 Issued Date: Not Supplied Revocation Date: 18th July 2014 Discharge Type: Public Sewage: Storm Sewage Overflow Discharge Environment: Unknown Receiving Water: Not Supplied **Status: Surrendered under EPR 2010** Positional Accuracy: Located by supplier to within 100m	A19SE (NE)	902	2	384580 397870
28	**Discharge Consents** Operator: United Utilities Water Limited Property Type: STORM TANK/CSO ON SEWERAGE NETWORK (WATER COMPANY) Location: Aytoun St, Manchester, Greater Manchester Authority: Environment Agency, North West Region Catchment Area: Not Given Reference: 016982630 Permit Version: 1 Effective Date: 30th September 1994 Issued Date: Not Supplied Revocation Date: Not Supplied Discharge Type: Public Sewage: Storm Sewage Overflow Discharge Environment: Freshwater Stream/River Receiving Water: Shooters Brook **Status: Post National Rivers Authority Legislation where issue date > 31/08/1989** Positional Accuracy: Located by supplier to within 100m	A19SE (NE)	906	2	384580 397875

Map ID	Details	Quadrant Reference (Compass Direction)	Estimated Distance From Site	Contact	NGR
28	**Discharge Consents** Operator: United Utilities Water Limited Property Type: STORM TANK/CSO ON SEWERAGE NETWORK (WATER COMPANY) Location: Aytoun St, Manchester, Greater Manchester Authority: Environment Agency, North West Region Catchment Area: Not Given Reference: 01MAN0318 Permit Version: 1 Effective Date: 1st January 1995 Issued Date: Not Supplied Revocation Date: 1st January 1995 Discharge Type: Public Sewage: Storm Sewage Overflow Discharge Environment: Freshwater Stream/River Receiving Water: Shooters Brook **Status: Consent revoked or revised: New Consent issued (Section 37(1))** Positional Accuracy: Located by supplier to within 100m	A19SE (NE)	909	2	384580 397880
29	**Discharge Consents** Operator: United Utilities Water Limited Property Type: STORM TANK/CSO ON SEWERAGE NETWORK (WATER COMPANY) Location: Mancunian Way Roundabout, Manchester, Greater Manchester Authority: Environment Agency, North West Region Catchment Area: Not Given Reference: 01MAN0368 Permit Version: 1 Effective Date: 1st January 1995 Issued Date: Not Supplied Revocation Date: Not Supplied Discharge Type: Public Sewage: Storm Sewage Overflow Discharge Environment: Unknown Receiving Water: Not Supplied **Status: Post National Rivers Authority Legislation where issue date > 31/08/1989** Positional Accuracy: Located by supplier to within 100m	A12NW (W)	903	2	382960 397280
30	**Discharge Consents** Operator: United Utilities Water Limited Property Type: WWTW/SEWAGE TREATMENT WORKS (WATER COMPANY) Location: The Eagle/William Kent Cres Cso, Hulme, Greater Manchester Authority: Environment Agency, North West Region Catchment Area: Not Given Reference: 01MAN0365 Permit Version: 1 Effective Date: 1st January 1995 Issued Date: Not Supplied Revocation Date: 30th March 2005 Discharge Type: Public Sewage: Storm Sewage Overflow Discharge Environment: Canal Receiving Water: Manchester Ship Canal **Status: Consent revoked or revised: New Consent issued (Section 37(1))** Positional Accuracy: Located by supplier to within 100m	A7NW (SW)	963	2	383110 396630
31	**Discharge Consents** Operator: Charles Topham (Developments) Ltd Property Type: DOMESTIC PROPERTY (MULTIPLE) (INCL FARM HOUSES) Location: Topham Res Development Swo, Liverpool Road/Potato Wharf, Castlefield, Greater Manchester Authority: Environment Agency, North West Region Catchment Area: Not Given Reference: 016991276 Permit Version: 1 Effective Date: 18th May 1988 Issued Date: Not Supplied Revocation Date: 1st July 1991 Discharge Type: Discharge Of Other Matter-Surface Water Discharge Environment: Canal Receiving Water: Bridgewater Canal **Status: Authorisation revoked** Positional Accuracy: Located by supplier to within 100m	A17SW (NW)	971	2	383000 397700

Map ID	Details	Quadrant Reference (Compass Direction)	Estimated Distance From Site	Contact	NGR
31	**Discharge Consents** Operator: Rmc Roadstone Ltd - North West Property Type: MAKING OF GLASS/CERAMICS/CEMENT/CUTTING STONE Location: Ready Mixed Concrete Depot, Liverpool Road, Greater Manchester Authority: Environment Agency, North West Region Catchment Area: Not Given Reference: 016990275 Permit Version: 1 Effective Date: 10th March 1977 Issued Date: Not Supplied Revocation Date: 31st August 1989 Discharge Type: Trade Discharge - Process Water Discharge Environment: Canal Receiving Water: Bridgewater Canal **Status: Authorisation revoked** Positional Accuracy: Located by supplier to within 100m	A17SW (NW)	986	2	383000 397730
32	**Discharge Consents** Operator: United Utilities Water Limited Property Type: STORM TANK/CSO ON SEWERAGE NETWORK (WATER COMPANY) Location: Aytoun St/Auburn St, Manchester, Greater Manchester Authority: Environment Agency, North West Region Catchment Area: Not Given Reference: 01MAN0370 Permit Version: 1 Effective Date: 1st January 1995 Issued Date: Not Supplied Revocation Date: 27th March 2015 Discharge Type: Public Sewage: Storm Sewage Overflow Discharge Environment: Unknown Receiving Water: Not Supplied **Status: Surrendered under EPR 2010** Positional Accuracy: Located by supplier to within 100m	A19NE (NE)	993	2	384580 398000
33	**Local Authority Pollution Prevention and Controls** Name: Dunlop LtdGrg Division Location: P O Box 151, MANCHESTER, Lancashire, M60 1PD Authority: Manchester City Council, Environmental Health Department Permit Reference: PPC/58/93 Dated: 2nd December 1993 Process Type: Local Authority Air Pollution Control Description: PG6/28 Rubber processes **Status: Authorisation revoked** Positional Accuracy: Manually positioned to the address or location	A13NW (N)	17	3	383890 397289
34	**Local Authority Pollution Prevention and Controls** Name: Jessop & Baird Ltd Location: Medlock House, Hulme Street, Hulme, MANCHESTER, Lancashire, M15 6AL Authority: Manchester City Council, Environmental Health Department Permit Reference: 41/93 Dated: 14th June 1993 Process Type: Local Authority Air Pollution Control Description: PG6/32 Adhesive coating **Status: Authorisation revoked** Positional Accuracy: Automatically positioned to the address	A13SW (SW)	97	3	383796 397169
35	**Local Authority Pollution Prevention and Controls** Name: The Laundry Shop (Manchester Ltd) Location: Unit 5 Peter House, Oxford Street, Manchester Authority: Manchester City Council, Environmental Health Department Permit Reference: PPC/DC/RM/01/09 Dated: 1st February 2007 Process Type: Local Authority Pollution Prevention and Control Description: PG6/46 Dry cleaning **Status: Authorisation revoked** Positional Accuracy: Located by supplier to within 10m	A18SE (N)	563	3	383915 397839
36	**Local Authority Pollution Prevention and Controls** Name: Tom Garner Motors Location: Chester Road, MANCHESTER, Lancashire, M15 4GA Authority: Manchester City Council, Environmental Health Department Permit Reference: 43/93 Dated: 21st June 1993 Process Type: Local Authority Air Pollution Control Description: PG6/34 Respraying of road vehicles **Status: Authorised** Positional Accuracy: Automatically positioned to the address	A12NE (W)	594	3	383280 397369

Map ID	Details	Quadrant Reference (Compass Direction)	Estimated Distance From Site	Contact	NGR
37	**Local Authority Pollution Prevention and Controls** Name: Johnson Cleaners Uk Ltd - Manchester Location: 59 Cross Street, Albert Square, Manchester Authority: Manchester City Council, Environmental Health Department Permit Reference: PPC/DC/RM/12/07 Dated: 1st February 2007 Process Type: Local Authority Pollution Prevention and Control Description: PG6/46 Dry cleaning **Status: Permitted** Positional Accuracy: Located by supplier to within 10m	A18NW (N)	925	3	383845 398199
	Nearest Surface Water Feature	A13NW (N)	139	-	383848 397404
38	**Pollution Incidents to Controlled Waters** Property Type: Road Location: Mancunian Way , HULME Authority: Environment Agency, North West Region Pollutant: Chemicals - Unknown Note: 20 Litres Of Chemical Irgasol In Drains Incident Date: 7th September 1998 Incident Reference: SO981631 Catchment Area: Manchester Ship Canal Receiving Water: Freshwater Stream/River Cause of Incident: Road Traffic Accident Incident Severity: Category 3 - Minor Incident Positional Accuracy: Located by supplier to within 100m	A12SE (W)	366	2	383500 397200
39	**Pollution Incidents to Controlled Waters** Property Type: Private Sewage (Non-PLC): Sewerage Systems Location: Greater Manchester Authority: Environment Agency, North West Region Pollutant: Crude Sewage Note: River Medlock; Crude Sewage Incident Date: 25th March 1996 Incident Reference: 96630555 Catchment Area: Medlock Receiving Water: Not Given Cause of Incident: Blocked Sewer Incident Severity: Category 3 - Minor Incident Positional Accuracy: Located by supplier to within 100m	A13NE (NE)	371	2	384200 397495
39	**Pollution Incidents to Controlled Waters** Property Type: Not Given Location: Greater Manchester Authority: Environment Agency, North West Region Pollutant: Unknown Note: None Affected; Diesel Spill Incident Date: 22nd August 1996 Incident Reference: 96631887 Catchment Area: Irwell Receiving Water: Not Given Cause of Incident: Accidental Spillage/Leakage Incident Severity: Category 3 - Minor Incident Positional Accuracy: Unknown	A13NE (NE)	374	2	384200 397500
40	**Pollution Incidents to Controlled Waters** Property Type: Not Given Location: Greater Manchester Authority: Environment Agency, North West Region Pollutant: Unknown Note: None Pollution Found Incident Date: 11th January 1996 Incident Reference: 96630052 Catchment Area: Medlock Receiving Water: Not Given Cause of Incident: Other Incident/Unknown Incident Severity: Category 3 - Minor Incident Positional Accuracy: Located by supplier to within 100m	A14NW (NE)	458	2	384300 397500
41	**Pollution Incidents to Controlled Waters** Property Type: Not Given Location: Moorefield Cres, LOWTON Authority: Environment Agency, North West Region Pollutant: Oils - Unknown Note: Stream Discoloured Incident Date: 30th May 1998 Incident Reference: SO980959 Catchment Area: Glaze Receiving Water: Freshwater Stream/River Cause of Incident: Unknown Incident Severity: Category 3 - Minor Incident Positional Accuracy: Located by supplier to within 100m	A12NE (W)	486	2	383400 397400

Map ID	Details	Quadrant Reference (Compass Direction)	Estimated Distance From Site	Contact	NGR
42	**Pollution Incidents to Controlled Waters** Property Type: Not Given Location: Location Description Not Available Authority: Environment Agency, North West Region Pollutant: Oils - Unknown Note: Not Supplied Incident Date: 8th July 1992 Incident Reference: 92611241 Catchment Area: Bridgewater Canal Receiving Water: Not Given Cause of Incident: Unknown Incident Severity: Category 3 - Minor Incident Positional Accuracy: Located by supplier to within 100m	A12NE (NW)	524	2	383400 397500
43	**Pollution Incidents to Controlled Waters** Property Type: Not Given Location: Location Description Not Available Authority: Environment Agency, North West Region Pollutant: Miscellaneous - Foam Note: River Medlock; Detergent Incident Date: 30th March 1995 Incident Reference: 95630655 Catchment Area: Medlock Receiving Water: Not Given Cause of Incident: Other Incident/Unknown Incident Severity: Category 3 - Minor Incident Positional Accuracy: Located by supplier to within 100m	A14NW (NE)	543	2	384400 397500
44	**Pollution Incidents to Controlled Waters** Property Type: Not Given Location: Location Description Not Available Authority: Environment Agency, North West Region Pollutant: Miscellaneous - Inert Suspended Solids Note: River Medlock; Cement Washings Incident Date: 21st February 1995 Incident Reference: 95650362 Catchment Area: Medlock Receiving Water: Not Given Cause of Incident: Land Runoff Incident Severity: Category 3 - Minor Incident Positional Accuracy: Located by supplier to within 100m	A12NE (W)	582	2	383300 397400
45	**Pollution Incidents to Controlled Waters** Property Type: Not Given Location: Greater Manchester Authority: Environment Agency, North West Region Pollutant: Unknown Note: River Medlock; None Pollution Found Incident Date: 6th October 1995 Incident Reference: 95632478 Catchment Area: Medlock Receiving Water: Not Given Cause of Incident: Other Incident/Unknown Incident Severity: Category 3 - Minor Incident Positional Accuracy: Located by supplier to within 100m	A14NW (E)	591	2	384500 397400
46	**Pollution Incidents to Controlled Waters** Property Type: Not Given Location: Greater Manchester Authority: Environment Agency, North West Region Pollutant: Unknown Note: None Affected Incident Date: 8th November 1996 Incident Reference: 96632315 Catchment Area: Medlock Receiving Water: Not Given Cause of Incident: Other Incident/Unknown Incident Severity: Category 3 - Minor Incident Positional Accuracy: Located by supplier to within 100m	A19SW (NE)	681	2	384500 397600
47	**Pollution Incidents to Controlled Waters** Property Type: Not Given Location: Greater Manchester Authority: Environment Agency, North West Region Pollutant: Unknown Note: None Pollution Found Incident Date: 8th November 1996 Incident Reference: 96632326 Catchment Area: Rochdale Canal Receiving Water: Not Given Cause of Incident: Other Incident/Unknown Incident Severity: Category 3 - Minor Incident Positional Accuracy: Unknown	A19SW (NE)	724	2	384400 397800

Map ID	Details	Quadrant Reference (Compass Direction)	Estimated Distance From Site	Contact	NGR
48	**Pollution Incidents to Controlled Waters** Property Type: Pollution Found Source Not Determined Location: Location Description Not Available Authority: Environment Agency, North West Region Pollutant: Miscellaneous - Other Note: General Debris Incident Date: 13th September 1994 Incident Reference: 94652060 Catchment Area: Manchester Ship Canal Receiving Water: Not Given Cause of Incident: Other Incident/Unknown Incident Severity: Category 3 - Minor Incident Positional Accuracy: Located by supplier to within 100m	A12SW (W)	899	2	383000 397000
49	**Pollution Incidents to Controlled Waters** Property Type: Pollution Found Source Not Determined Location: Location Description Not Available Authority: Environment Agency, North West Region Pollutant: Miscellaneous - Colour Note: Not Supplied Incident Date: 2nd February 1995 Incident Reference: 95630210 Catchment Area: Medlock Receiving Water: Not Given Cause of Incident: Other Incident/Unknown Incident Severity: Category 3 - Minor Incident Positional Accuracy: Located by supplier to within 100m	A14NE (E)	907	2	384800 397500
50	**Pollution Incidents to Controlled Waters** Property Type: Not Given Location: Greater Manchester Authority: Environment Agency, North West Region Pollutant: Unknown Note: Oil To Drains Incident Date: 10th July 1996 Incident Reference: 96631536 Catchment Area: Medlock Receiving Water: Not Given Cause of Incident: Not Given Incident Severity: Category 3 - Minor Incident Positional Accuracy: Located by supplier to within 100m	A19NW (NE)	940	2	384500 398000
51	**Registered Radioactive Substances** Name: Manchester Metropolitan University Location: John Dalton Building, Chester Street, MANCHESTER, Lancashire, M1 5GD Authority: Environment Agency, North West Region Permit Reference: Bw5861 Dated: 1st December 2003 Process Type: Authorisation under S13 RSA for the disposal of Radioactive waste (was RSA60 S7) Description: Minor variation to authorisation under RSA **Status:** **Authorisation superseded by a substantial or non substantial variation** Positional Accuracy: Automatically positioned to the address	A13SE (E)	129	2	384070 397222
51	**Registered Radioactive Substances** Name: Manchester Metropolitan University Location: John Dalton Building, Chester Street, MANCHESTER, Greater Manchester, M1 5GD Authority: Environment Agency, North West Region Permit Reference: Bl0324 Dated: 23rd May 2001 Process Type: Registration under S7 RSA for the keeping and use of Radioactive materials (was RSA60 S1) Description: Minor variation to a registration under the Act of an open source which is also the subject of an authorisation **Status:** **Application has been authorised and any conditions apply to the operator** Positional Accuracy: Automatically positioned to the address	A13SE (E)	129	2	384070 397222
51	**Registered Radioactive Substances** Name: Manchester Metropolitan University Location: John Dalton Building, Chester Street, MANCHESTER, Greater Manchester, M1 5GD Authority: Environment Agency, North West Region Permit Reference: AP8403 Dated: 9th March 1995 Process Type: Authorisation under S13 RSA for the disposal of Radioactive waste (was RSA60 S7) Description: Minor variation to authorisation under RSA **Status:** **Authorisation superseded by a substantial or non substantial variation** Positional Accuracy: Automatically positioned to the address	A13SE (E)	129	2	384070 397222

Map ID	Details	Quadrant Reference (Compass Direction)	Estimated Distance From Site	Contact	NGR
51	**Registered Radioactive Substances** Name: Manchester Metropolitan University Location: John Dalton Building, Chester Street, MANCHESTER, Greater Manchester, M1 5GD Authority: Environment Agency, North West Region Permit Reference: AO3155 Dated: 16th October 1994 Process Type: Authorisation under S13 RSA for the disposal of Radioactive waste (was RSA60 S7) Description: Substantial variation to authorisation under RSA **Status: Authorisation superseded by a substantial or non substantial variation** Positional Accuracy: Automatically positioned to the address	A13SE (E)	129	2	384070 397222
51	**Registered Radioactive Substances** Name: Manchester Metropolitan University Location: John Dalton Building, Chester Street, MANCHESTER, Greater Manchester, M1 5GD Authority: Environment Agency, North West Region Permit Reference: AC9718 Dated: 31st March 1991 Process Type: Registration under S7 RSA for the keeping and use of Radioactive materials (was RSA60 S1) Description: Registration under the Act of an open source which is also the subject of an authorisation **Status: Authorisation superseded by a substantial or non substantial variation** Positional Accuracy: Automatically positioned to the address	A13SE (E)	129	2	384070 397222
51	**Registered Radioactive Substances** Name: Manchester Metropolitan University Location: John Dalton Building, Chester Street, MANCHESTER, Greater Manchester, M1 5GD Authority: Environment Agency, North West Region Permit Reference: AC9688 Dated: 31st March 1991 Process Type: Authorisation under S13 RSA for the disposal of Radioactive waste (was RSA60 S7) Description: Authorisation under RSA **Status: Authorisation superseded by a substantial or non substantial variation** Positional Accuracy: Automatically positioned to the address	A13SE (E)	129	2	384070 397222
52	**Registered Radioactive Substances** Name: Manchester Metropolitan University Location: John Dalton Building, Chester Street, MANCHESTER, M1 5GD Authority: Environment Agency, North West Region Permit Reference: Ca1464 Dated: 17th February 2006 Process Type: Authorisation under S13 RSA for the disposal of Radioactive waste (was RSA60 S7) Description: Substantial variation to authorisation under RSA **Status: Application has been authorised and any conditions apply to the operator** Positional Accuracy: Automatically positioned to the address	A13NE (E)	275	2	384195 397314
53	**Registered Radioactive Substances** Name: Umist Location: Po Box 88, Sackville Street, MANCHESTER, M60 1QD Authority: Environment Agency, North West Region Permit Reference: AZ8692 Dated: 13th November 1997 Process Type: Authorisation under S13 RSA for the disposal of Radioactive waste (was RSA60 S7) Description: Minor variation to authorisation under RSA **Status: Authorisation superseded by a substantial or non substantial variation** Positional Accuracy: Manually positioned to the address or location	A14NW (NE)	616	2	384477 397512
53	**Registered Radioactive Substances** Name: Umist Location: Po Box 88, Sackville Street, MANCHESTER, M60 1QD Authority: Environment Agency, North West Region Permit Reference: AX0526 Dated: 30th January 1997 Process Type: Authorisation under S13 RSA for the disposal of Radioactive waste (was RSA60 S7) Description: Minor variation to authorisation under RSA **Status: Authorisation superseded by a substantial or non substantial variation** Positional Accuracy: Manually positioned to the address or location	A14NW (NE)	617	2	384478 397512

Map ID	Details	Quadrant Reference (Compass Direction)	Estimated Distance From Site	Contact	NGR
53	**Registered Radioactive Substances** Name: Umist Location: Po Box 88, Sackville Street, MANCHESTER, M60 1QD Authority: Environment Agency, North West Region Permit Reference: AP0143 Dated: 16th January 1995 Process Type: Authorisation under S13 RSA for the disposal of Radioactive waste (was RSA60 S7) Description: Minor variation to authorisation under RSA **Status: Authorisation superseded by a substantial or non substantial variation** Positional Accuracy: Manually positioned to the address or location	A14NW (NE)	617	2	384478 397512
53	**Registered Radioactive Substances** Name: Umist Location: PO Box 88, MANCHESTER, Lancashire, M60 1QD Authority: Environment Agency, North West Region Permit Reference: Bq2154 Dated: 9th April 2002 Process Type: Authorisation under S13 RSA for the disposal of Radioactive waste (was RSA60 S7) Description: Substantial variation to authorisation under RSA **Status: Authorisation either revoked or cancelled** Positional Accuracy: Located by supplier to within 100m	A14NW (NE)	630	2	384500 397500
53	**Registered Radioactive Substances** Name: Umist Location: PO Box 88, MANCHESTER, Lancashire, M60 1QD Authority: Environment Agency, North West Region Permit Reference: AC8878 Dated: 31st March 1991 Process Type: Authorisation under S13 RSA for the disposal of Radioactive waste (was RSA60 S7) Description: Authorisation under RSA **Status: Authorisation either revoked or cancelled** Positional Accuracy: Located by supplier to within 100m	A14NW (NE)	630	2	384500 397500
54	**Registered Radioactive Substances** Name: University Of Manchester Location: North Campus, Sackville Street, Manchester, M60 1qd Authority: Environment Agency, North West Region Permit Reference: Bx8645 Dated: 2nd September 2004 Process Type: Authorisation under S13 RSA for the disposal of Radioactive waste (was RSA60 S7) Description: Authorisation under RSA **Status: Application has been authorised and any conditions apply to the operator** Positional Accuracy: Manually positioned to the road within the address or location	A19SW (NE)	692	2	384479 397657
55	**Registered Radioactive Substances** Name: Umist Location: Po Box 88, Sackville Street, MANCHESTER, M60 1QD Authority: Environment Agency, North West Region Permit Reference: Bk5380 Dated: 6th March 2001 Process Type: Registration under S7 RSA for the keeping and use of Radioactive materials (was RSA60 S1) Description: Substantial variation to a registration under the Act of an open source which is also the subject of an authorisation **Status: Authorisation either revoked or cancelled** Positional Accuracy: Manually positioned to the address or location	A14NE (E)	715	2	384612 397456
56	**Registered Radioactive Substances** Name: University Of Manchester Location: North Campus, Sackville Street, Manchester, M60 1qd Authority: Environment Agency, North West Region Permit Reference: Bx8661 Dated: 1st October 2004 Process Type: Registration under S7 RSA for the keeping and use of Radioactive materials (was RSA60 S1) Description: Registration under the Act of an open source which is also the subject of an authorisation **Status: Application has been authorised and any conditions apply to the operator** Positional Accuracy: Manually positioned to the road within the address or location	A19SW (NE)	717	2	384399 397792

Map ID	Details	Quadrant Reference (Compass Direction)	Estimated Distance From Site	Contact	NGR
57	**Registered Radioactive Substances** Name: University Of Manchester Location: Oxford Road, Manchester, M13 9PL Authority: Environment Agency, North West Region Permit Reference: CB0137 Dated: 8th December 2006 Process Type: Authorisation under S13 RSA for the disposal of Radioactive waste (was RSA60 S7) Description: Minor variation to authorisation under RSA **Status: Application has been authorised and any conditions apply to the operator** Positional Accuracy: Automatically positioned to the address	A9NE (SE)	775	2	384615 396824
57	**Registered Radioactive Substances** Name: University Of Manchester Location: Oxford Road, MANCHESTER, M13 9PL Authority: Environment Agency, North West Region Permit Reference: Bz3067 Dated: 28th June 2005 Process Type: Authorisation under S13 RSA for the disposal of Radioactive waste (was RSA60 S7) Description: Initial variation to an authorisation under RSA **Status: Authorisation superseded by a substantial or non substantial variation** Positional Accuracy: Automatically positioned to the address	A9NE (SE)	775	2	384615 396824
57	**Registered Radioactive Substances** Name: University Of Manchester Location: Oxford Road, MANCHESTER, Lancashire, M13 9PL Authority: Environment Agency, North West Region Permit Reference: Bx8548 Dated: 1st October 2004 Process Type: Registration under S7 RSA for the keeping and use of Radioactive materials (was RSA60 S1) Description: Registration under the Act of an open source which is also the subject of an authorisation **Status: Application has been authorised and any conditions apply to the operator** Positional Accuracy: Automatically positioned to the address	A9NE (SE)	775	2	384615 396824
57	**Registered Radioactive Substances** Name: University Of Manchester Location: Oxford Road, MANCHESTER, Lancashire, M13 9PL Authority: Environment Agency, North West Region Permit Reference: Bx8564 Dated: 2nd September 2004 Process Type: Authorisation under S13 RSA for the disposal of Radioactive waste (was RSA60 S7) Description: Authorisation under RSA **Status: Authorisation superseded by a substantial or non substantial variation** Positional Accuracy: Automatically positioned to the address	A9NE (SE)	775	2	384615 396824
57	**Registered Radioactive Substances** Name: Central Manchester University Hospitals Nhs Foundation Trust Location: Oxford Road, Manchester, Lancashire, M13 9PL Authority: Environment Agency, North West Region Permit Reference: Bm2918 Dated: 19th November 2001 Process Type: Registration under S7 RSA for the keeping and use of Radioactive materials (was RSA60 S1) Description: Substantial variation to a registration under the Act of an open source which is also the subject of an authorisation **Status: Authorisation superseded by a substantial or non substantial variation** Positional Accuracy: Automatically positioned to the address	A9NE (SE)	775	2	384615 396824
58	**Registered Radioactive Substances** Name: Victoria University Of Manchester Location: Williamson Building, Oxford Road, MANCHESTER, Greater Manchester, M13 9PL Authority: Environment Agency, North West Region Permit Reference: Bt9640 Dated: 3rd February 2003 Process Type: Registration under S7 RSA for the keeping and use of Radioactive materials (was RSA60 S1) Description: Substantial variation to a registration under the Act of an open source which is not the subject of an authorisation, or an application for an authorisation **Status: Authorisation either revoked or cancelled** Positional Accuracy: Manually positioned to the address or location	A9NE (SE)	872	2	384645 396692

Map ID	Details	Quadrant Reference (Compass Direction)	Estimated Distance From Site	Contact	NGR
58	**Registered Radioactive Substances** Name: Victoria University Of Manchester Location: Williamson Building, Oxford Road, MANCHESTER, Greater Manchester, M13 9PL Authority: Environment Agency, North West Region Permit Reference: BG4739 Dated: 16th August 1999 Process Type: Registration under S7 RSA for the keeping and use of Radioactive materials (was RSA60 S1) Description: Substantial variation to a registration under the Act of an open source which is not the subject of an authorisation, or an application for an authorisation **Status: Authorisation superseded by a substantial or non substantial variation** Positional Accuracy: Manually positioned to the address or location	A9NE (SE)	872	2	384645 396692
58	**Registered Radioactive Substances** Name: Victoria University Of Manchester Location: Williamsom Building, Oxford Road, MANCHESTER, Greater Manchester, M13 9PL Authority: Environment Agency, North West Region Permit Reference: AP8713 Dated: 20th February 1995 Process Type: Registration under S7 RSA for the keeping and use of Radioactive materials (was RSA60 S1) Description: Registration under the Act of an open source which is also the subject of an authorisation **Status: Authorisation superseded by a substantial or non substantial variation** Positional Accuracy: Manually positioned to the address or location	A9NE (SE)	872	2	384645 396692
58	**Registered Radioactive Substances** Name: University Of Manchester Location: Williamson Building, Oxford Road, MANCHESTER, Greater Manchester, M13 9PL Authority: Environment Agency, North West Region Permit Reference: AD0155 Dated: 31st March 1991 Process Type: Authorisation under S13 RSA for the disposal of Radioactive waste (was RSA60 S7) Description: Authorisation under RSA **Status: Authorisation either revoked or cancelled** Positional Accuracy: Manually positioned to the address or location	A9NE (SE)	872	2	384645 396692
	River Quality Name: Medlock GQA Grade: River Quality E Reach: Lords Bk To Irwell Estimated Distance (km): 9.5 Flow Rate: Flow less than 0.31 cumecs Flow Type: River Year: 2000	A13NW (NW)	12	2	383878 397278
	River Quality Name: Rochdale Canal GQA Grade: River Quality B Reach: Ashton Canal To Knott Mill Estimated Distance (km): 1.8 Flow Rate: Flow greater than 80 cumecs Flow Type: Canal Year: 2000	A13NW (N)	239	2	383851 397510
	River Quality Name: Corn Bk GQA Grade: River Quality C Reach: Qsl At Openshaw To Msc Estimated Distance (km): 5.6 Flow Rate: Flow less than 0.31 cumecs Flow Type: River Year: 2000	A8NW (S)	300	2	383861 396886
	River Quality Name: Bridgewater Canal GQA Grade: River Quality B Reach: Conf Rochdale Canal To Tilting Weir Estimated Distance (km): .4 Flow Rate: Flow greater than 80 cumecs Flow Type: Canal Year: 2000	A12NE (W)	547	2	383335 397398

Map ID	Details	Quadrant Reference (Compass Direction)	Estimated Distance From Site	Contact	NGR
	River Quality Name: Bridgewater Canal GQA Grade: River Quality B Reach: Waters Meeting To Conf Rochdale Canal Estimated Distance (km): 3.6 Flow Rate: Flow greater than 80 cumecs Flow Type: Canal Year: 2000	A12NW (W)	909	2	382988 397498
59	**River Quality Chemistry Sampling Points** Name: Rochdale Canal Reach: Ashton Canal To Knott Mill Estimated Distance: 1.80 Objective: Not Supplied Positional Accuracy: Located by supplier to within 10m Year: 1990 GQA Grade: River Quality Chemistry GQA Grade D - Fair Compliance: Not Supplied Year: 1993 GQA Grade: River Quality Chemistry GQA Grade B - Good Compliance: Not Supplied Year: 1994 GQA Grade: River Quality Chemistry GQA Grade B - Good Compliance: Not Supplied Year: 1995 GQA Grade: River Quality Chemistry GQA Grade A - Very Good Compliance: Not Supplied Year: 1996 GQA Grade: River Quality Chemistry GQA Grade A - Very Good Compliance: Not Supplied Year: 1997 GQA Grade: River Quality Chemistry GQA Grade A - Very Good Compliance: Not Supplied Year: 1998 GQA Grade: River Quality Chemistry GQA Grade A - Very Good Compliance: Not Supplied Year: 1999 GQA Grade: River Quality Chemistry GQA Grade A - Very Good Compliance: Not Supplied Year: 2000 GQA Grade: River Quality Chemistry GQA Grade A - Very Good Compliance: Not Supplied Year: 2001 GQA Grade: River Quality Chemistry GQA Grade A - Very Good Compliance: Not Supplied Year: 2002 GQA Grade: River Quality Chemistry GQA Grade A - Very Good Compliance: Not Supplied Year: 2003 GQA Grade: River Quality Chemistry GQA Grade A - Very Good Compliance: Not Supplied Year: 2004 GQA Grade: River Quality Chemistry GQA Grade A - Very Good Compliance: Not Supplied Year: 2005 GQA Grade: River Quality Chemistry GQA Grade A - Very Good Compliance: Not Supplied Year: 2006 GQA Grade: River Quality Chemistry GQA Grade A - Very Good Compliance: Not Supplied Year: 2007 GQA Grade: River Quality Chemistry GQA Grade A - Very Good Compliance: Not Supplied Year: 2008 GQA Grade: River Quality Chemistry GQA Grade A - Very Good Compliance: Not Supplied Year: 2009 GQA Grade: River Quality Chemistry GQA Grade A - Very Good Compliance: Not Supplied	A12NE (NW)	614	2	383330 397558

Map ID	Details	Quadrant Reference (Compass Direction)	Estimated Distance From Site	Contact	NGR
60	**Water Abstractions** Operator: Dunlop Rubber Co Limited Licence Number: 2569007027 Permit Version: Not Supplied Location: Borehole, Cambridge Street, MANCHESTER Authority: Environment Agency, North West Region Abstraction: Cooling Abstraction Type: Not Supplied Source: Groundwater Daily Rate (m3): 1811 Yearly Rate (m3): 154564 Details: Licence Status: Revoked Authorised Start: Not Supplied Authorised End: Not Supplied Permit Start Date: Not Supplied Permit End Date: Not Supplied Positional Accuracy: Located by supplier to within 100m	A13SE (E)	59	2	384000 397200
61	**Water Abstractions** Operator: Manchester Metropolitan University Licence Number: Nw/069/0006/003 Permit Version: 2 Location: Borehole 1 At Lower Chatham Street Authority: Environment Agency, North West Region Abstraction: Schools and Colleges: General Use (Medium Loss) Abstraction Type: Water may be abstracted from a single point Source: Groundwater Daily Rate (m3): Not Supplied Yearly Rate (m3): Not Supplied Details: Not Supplied Authorised Start: 01 April Authorised End: 31 March Permit Start Date: 4th April 2014 Permit End Date: Not Supplied Positional Accuracy: Located by supplier to within 10m	A13SE (SE)	265	2	384180 397091
61	**Water Abstractions** Operator: Manchester Metropolitan University Licence Number: Nw/069/0006/003 Permit Version: 2 Location: Borehole 1 At Lower Chatham Street Authority: Environment Agency, North West Region Abstraction: Schools and Colleges: Heat Pump Abstraction Type: Water may be abstracted from a single point Source: Groundwater Daily Rate (m3): Not Supplied Yearly Rate (m3): Not Supplied Details: Not Supplied Authorised Start: 01 April Authorised End: 31 March Permit Start Date: 4th April 2014 Permit End Date: Not Supplied Positional Accuracy: Located by supplier to within 10m	A13SE (SE)	265	2	384180 397091
61	**Water Abstractions** Operator: Manchester Metropolitan University Licence Number: Nw/069/0006/003 Permit Version: 1 Location: Borehole 1 At Lower Chatham Street Authority: Environment Agency, North West Region Abstraction: Schools and Colleges: General Use (Medium Loss) Abstraction Type: Water may be abstracted from a single point Source: Groundwater Daily Rate (m3): Not Supplied Yearly Rate (m3): Not Supplied Details: Not Supplied Authorised Start: 01 April Authorised End: 31 March Permit Start Date: 1st April 2011 Permit End Date: Not Supplied Positional Accuracy: Located by supplier to within 10m	A13SE (SE)	265	2	384180 397091

Map ID	Details	Quadrant Reference (Compass Direction)	Estimated Distance From Site	Contact	NGR
61	**Water Abstractions** Operator: Manchester Metropolitan University Licence Number: Nw/069/0006/003 Permit Version: 1 Location: Borehole 1 At Lower Chatham Street Authority: Environment Agency, North West Region Abstraction: Schools and Colleges: Heat Pump Abstraction Type: Water may be abstracted from a single point Source: Groundwater Daily Rate (m3): Not Supplied Yearly Rate (m3): Not Supplied Details: Not Supplied Authorised Start: 01 April Authorised End: 31 March Permit Start Date: 1st April 2011 Permit End Date: Not Supplied Positional Accuracy: Located by supplier to within 10m	A13SE (SE)	265	2	384180 397091
62	**Water Abstractions** Operator: North Western Electricity Board Licence Number: 2569006023 Permit Version: Not Supplied Location: Rochdale Canal, Dickinson Street, MANCHESTER Authority: Environment Agency, North West Region Abstraction: Cooling Abstraction Type: Not Supplied Source: Canal Daily Rate (m3): 82 Yearly Rate (m3): 25230 Details: Licence Status: Revoked Authorised Start: Not Supplied Authorised End: Not Supplied Permit Start Date: Not Supplied Permit End Date: Not Supplied Positional Accuracy: Located by supplier to within 100m	A18SE (NE)	469	2	384100 397700
63	**Water Abstractions** Operator: Manchester Metropolitan University Licence Number: Nw/069/0004/003 Permit Version: 1 Location: Borehole At Manchester Metropolitan University Authority: Environment Agency, North West Region Abstraction: Schools and Colleges: Heat Pump Abstraction Type: Water may be abstracted from a single point Source: Groundwater Daily Rate (m3): Not Supplied Yearly Rate (m3): Not Supplied Details: Not Supplied Authorised Start: 01 April Authorised End: 31 March Permit Start Date: 1st January 2015 Permit End Date: Not Supplied Positional Accuracy: Located by supplier to within 10m	A8NW (S)	475	2	383715 396746
63	**Water Abstractions** Operator: Manchester Metropolitan University Licence Number: Nw/069/0004/003 Permit Version: 1 Location: Borehole At Manchester Metropolitan University Authority: Environment Agency, North West Region Abstraction: Schools and Colleges: General Use (Medium Loss) Abstraction Type: Water may be abstracted from a single point Source: Groundwater Daily Rate (m3): Not Supplied Yearly Rate (m3): Not Supplied Details: Not Supplied Authorised Start: 01 April Authorised End: 31 March Permit Start Date: 1st January 2015 Permit End Date: Not Supplied Positional Accuracy: Located by supplier to within 10m	A8NW (S)	475	2	383715 396746

Map ID	Details	Quadrant Reference (Compass Direction)	Estimated Distance From Site	Contact	NGR
64	**Water Abstractions** Operator: West Contracting Licence Number: Nw0690006001 Permit Version: 1 Location: Boreholes At Origin Developments, Manchester Authority: Environment Agency, North West Region Abstraction: Other Industrial/Commercial/Public Services: Non-Evaporative Cooling Abstraction Type: Water may be abstracted from a single point Source: Groundwater Daily Rate (m3): Not Supplied Yearly Rate (m3): Not Supplied Details: Not Supplied Authorised Start: 01 May Authorised End: 30 September Permit Start Date: 19th January 2009 Permit End Date: Not Supplied Positional Accuracy: Located by supplier to within 10m	A19SW (NE)	661	2	384378 397733
64	**Water Abstractions** Operator: West Contracting Licence Number: Nw/069/0006/001 Permit Version: 1 Location: Boreholes At Origin Developments, Manchester Authority: Environment Agency, North West Region Abstraction: Other Industrial/Commercial/Public Services: Non-Evaporative Cooling Abstraction Type: Water may be abstracted from a single point Source: Groundwater Daily Rate (m3): Not Supplied Yearly Rate (m3): Not Supplied Details: Not Supplied Authorised Start: 01 May Authorised End: 30 September Permit Start Date: 19th January 2009 Permit End Date: Not Supplied Positional Accuracy: Located by supplier to within 10m	A19SW (NE)	661	2	384378 397733
65	**Water Abstractions** Operator: British Telecommunications Plc Licence Number: 2569007069 Permit Version: 100 Location: Borehole At George St, Manchester Authority: Environment Agency, North West Region Abstraction: Other Industrial/Commercial/Public Services: General Cooling (Existing Licences Only) (Low Loss) Abstraction Type: Water may be abstracted from a single point Source: Groundwater Daily Rate (m3): 860 Yearly Rate (m3): 1100 Details: Premises At Rutherford Hse, York St Authorised Start: 01 January Authorised End: 31 December Permit Start Date: 1st April 2007 Permit End Date: Not Supplied Positional Accuracy: Located by supplier to within 100m	A18NE (N)	751	2	384100 398000
	Water Abstractions Operator: Her Majesty'S Court Service Licence Number: 2569007089 Permit Version: 2 Location: 2 Boreholes At Gartside Street Manchester Authority: Environment Agency, North West Region Abstraction: Other Industrial/Commercial/Public Services: Non-Evaporative Cooling Abstraction Type: Water may be abstracted from a single point Source: Groundwater Daily Rate (m3): Not Supplied Yearly Rate (m3): Not Supplied Details: Land At Gartside Street Manchester Authorised Start: 01 January Authorised End: 31 December Permit Start Date: 10th July 2008 Permit End Date: Not Supplied Positional Accuracy: Located by supplier to within 10m	A22SE (NW)	1179	2	383335 398310

Map ID	Details	Quadrant Reference (Compass Direction)	Estimated Distance From Site	Contact	NGR
	Water Abstractions Operator: Bovis Lend Lease Ltd Licence Number: 2569007089 Permit Version: 1 Location: 2 Boreholes At Gartside Street Manchester Authority: Environment Agency, North West Region Abstraction: Other Industrial/Commercial/Public Services: Non-Evaporative Cooling Abstraction Type: Water may be abstracted from a single point Source: Groundwater Daily Rate (m3): Not Supplied Yearly Rate (m3): Not Supplied Details: Land At Gartside Street Manchester Authorised Start: 01 January Authorised End: 31 December Permit Start Date: 28th January 2005 Permit End Date: Not Supplied Positional Accuracy: Located by supplier to within 10m	A22SE (NW)	1179	2	383335 398310
	Water Abstractions Operator: Heineken Uk Ltd Licence Number: 2569007007 Permit Version: 103 Location: Borehole At Premises Moss Side Manchester Authority: Environment Agency, North West Region Abstraction: Breweries/Wine: Process Water Abstraction Type: Water may be abstracted from a single point Source: Groundwater Daily Rate (m3): Not Supplied Yearly Rate (m3): Not Supplied Details: Premises At Moss Side, Manchester Authorised Start: 01 January Authorised End: 31 December Permit Start Date: 8th May 2014 Permit End Date: Not Supplied Positional Accuracy: Located by supplier to within 10m	A3NW (S)	1275	2	383865 395909
	Water Abstractions Operator: Heineken Uk Ltd Licence Number: 2569007007 Permit Version: 103 Location: Borehole At Premises Moss Side Manchester Authority: Environment Agency, North West Region Abstraction: Breweries/Wine: General Cooling (Existing Licences Only) (High Loss) Abstraction Type: Water may be abstracted from a single point Source: Groundwater Daily Rate (m3): Not Supplied Yearly Rate (m3): Not Supplied Details: Premises At Moss Side, Manchester Authorised Start: 01 January Authorised End: 31 December Permit Start Date: 8th May 2014 Permit End Date: Not Supplied Positional Accuracy: Located by supplier to within 10m	A3NW (S)	1275	2	383865 395909
	Water Abstractions Operator: Heineken Uk Ltd Licence Number: 2569007007 Permit Version: 102 Location: Borehole At Premises Moss Side Manchester Authority: Environment Agency, North West Region Abstraction: Breweries/Wine: General Cooling (Existing Licences Only) (High Loss) Abstraction Type: Water may be abstracted from a single point Source: Groundwater Daily Rate (m3): Not Supplied Yearly Rate (m3): Not Supplied Details: Premises At Moss Side, Manchester Authorised Start: 01 January Authorised End: 31 December Permit Start Date: 23rd November 2009 Permit End Date: Not Supplied Positional Accuracy: Located by supplier to within 100m	A3NW (S)	1284	2	383900 395900

Map ID	Details	Quadrant Reference (Compass Direction)	Estimated Distance From Site	Contact	NGR
	Water Abstractions Operator: Heineken Uk Ltd Licence Number: 2569007007 Permit Version: 102 Location: Borehole At Premises Moss Side Manchester Authority: Environment Agency, North West Region Abstraction: Breweries/Wine: Process Water Abstraction Type: Water may be abstracted from a single point Source: Groundwater Daily Rate (m3): Not Supplied Yearly Rate (m3): Not Supplied Details: Premises At Moss Side, Manchester Authorised Start: 01 January Authorised End: 31 December Permit Start Date: 23rd November 2009 Permit End Date: Not Supplied Positional Accuracy: Located by supplier to within 100m	A3NW (S)	1284	2	383900 395900
	Water Abstractions Operator: Scottish And Newcastle Uk Ltd Licence Number: 2569007007 Permit Version: 101 Location: Borehole At Premises Moss Side Manchester Authority: Environment Agency, North West Region Abstraction: Breweries/Wine: General Cooling (Existing Licences Only) (High Loss) Abstraction Type: Water may be abstracted from a single point Source: Groundwater Daily Rate (m3): Not Supplied Yearly Rate (m3): Not Supplied Details: Premises At Moss Side, Manchester Authorised Start: 01 January Authorised End: 31 December Permit Start Date: 17th April 2008 Permit End Date: Not Supplied Positional Accuracy: Located by supplier to within 100m	A3NW (S)	1284	2	383900 395900
	Water Abstractions Operator: Scottish And Newcastle Uk Ltd Licence Number: 2569007007 Permit Version: 101 Location: Borehole At Premises Moss Side Manchester Authority: Environment Agency, North West Region Abstraction: Breweries/Wine: Process Water Abstraction Type: Water may be abstracted from a single point Source: Groundwater Daily Rate (m3): Not Supplied Yearly Rate (m3): Not Supplied Details: Premises At Moss Side, Manchester Authorised Start: 01 January Authorised End: 31 December Permit Start Date: 17th April 2008 Permit End Date: Not Supplied Positional Accuracy: Located by supplier to within 100m	A3NW (S)	1284	2	383900 395900
	Water Abstractions Operator: Scottish Courage Brewing Ltd Licence Number: 2569007007 Permit Version: 100 Location: Borehole At Premises Moss Side Manchester Authority: Environment Agency, North West Region Abstraction: Breweries/Wine: General Cooling (Existing Licences Only) (High Loss) Abstraction Type: Water may be abstracted from a single point Source: Groundwater Daily Rate (m3): 900 Yearly Rate (m3): 227000 Details: Premises At Moss Side, Manchester Authorised Start: 01 January Authorised End: 31 December Permit Start Date: 31st December 2003 Permit End Date: Not Supplied Positional Accuracy: Located by supplier to within 100m	A3NW (S)	1284	2	383900 395900

Map ID	Details	Quadrant Reference (Compass Direction)	Estimated Distance From Site	Contact	NGR
	Water Abstractions Operator: Scottish Courage Brewing Ltd Licence Number: 2569007007 Permit Version: 100 Location: Borehole At Premises Moss Side Manchester Authority: Environment Agency, North West Region Abstraction: Breweries/Wine: Process Water Abstraction Type: Water may be abstracted from a single point Source: Groundwater Daily Rate (m3): Not Supplied Yearly Rate (m3): Not Supplied Details: Premises At Moss Side, Manchester Authorised Start: 01 January Authorised End: 31 December Permit Start Date: 31st December 2003 Permit End Date: Not Supplied Positional Accuracy: Located by supplier to within 10m	A3NW (S)	1284	2	383900 395900
	Water Abstractions Operator: Moseley Rubber Co Ltd Licence Number: 2569006001 Permit Version: 100 Location: Borehole At Premises, Broadie St, Ardwick, Manchester Authority: Environment Agency, North West Region Abstraction: Rubber: General Cooling (Existing Licences Only) (Low Loss) Abstraction Type: Water may be abstracted from a single point Source: Groundwater Daily Rate (m3): 909 Yearly Rate (m3): 331858 Details: Premises At Broadie St., Ardwick Authorised Start: 01 January Authorised End: 31 December Permit Start Date: 8th February 1966 Permit End Date: Not Supplied Positional Accuracy: Located by supplier to within 10m	A15NW (E)	1340	2	385240 397540
	Water Abstractions Operator: Cds Computer Design Systems Ltd Licence Number: 2569007053 Permit Version: 100 Location: R Irwell At Irwell Works, Ordsall Lane, Salford Authority: Environment Agency, North West Region Abstraction: Other Industrial/Commercial/Public Services: General Cooling (Existing Licences Only) (Low Loss) Abstraction Type: Water may be abstracted from a single point Source: Surface Daily Rate (m3): 455 Yearly Rate (m3): 22730 Details: Irwell Works, Ordsall Lane, Salford Authorised Start: 01 January Authorised End: 31 December Permit Start Date: 1st November 1987 Permit End Date: Not Supplied Positional Accuracy: Located by supplier to within 100m	A11NW (W)	1371	2	382500 397400
	Water Abstractions Operator: British Telecommunications Plc Licence Number: 2569007070 Permit Version: 101 Location: Borehole At Dial House Chapel Street Salford Authority: Environment Agency, North West Region Abstraction: Other Industrial/Commercial/Public Services: General Cooling (Existing Licences Only) (High Loss) Abstraction Type: Water may be abstracted from a single point Source: Groundwater Daily Rate (m3): Not Supplied Yearly Rate (m3): Not Supplied Details: Premises At Dial House, Salford Authorised Start: 01 January Authorised End: 31 December Permit Start Date: 1st April 2007 Permit End Date: Not Supplied Positional Accuracy: Located by supplier to within 100m	A23NW (N)	1438	2	383700 398700

Map ID	Details	Quadrant Reference (Compass Direction)	Estimated Distance From Site	Contact	NGR
	Water Abstractions Operator: British Telecom Licence Number: 2569007070 Permit Version: 100 Location: Borehole At Dial House, Chapel St, Salford Authority: Environment Agency, North West Region Abstraction: Other Industrial/Commercial/Public Services: General Cooling (Existing Licences Only) (High Loss) Abstraction Type: Water may be abstracted from a single point Source: Groundwater Daily Rate (m3): 30 Yearly Rate (m3): 45 Details: Premises At Dial House, Salford Authorised Start: 01 January Authorised End: 31 December Permit Start Date: 27th January 1971 Permit End Date: Not Supplied Positional Accuracy: Located by supplier to within 100m	A23NW (N)	1438	2	383700 398700
	Water Abstractions Operator: Hydes Brewery Ltd Licence Number: 2569007009 Permit Version: 102 Location: Borehole At Premises, Moss Lane West Manchester Authority: Environment Agency, North West Region Abstraction: Breweries/Wine: Process Water Abstraction Type: Water may be abstracted from a single point Source: Groundwater Daily Rate (m3): Not Supplied Yearly Rate (m3): Not Supplied Details: 46 Moss Lane West Manchester Authorised Start: 01 January Authorised End: 31 December Permit Start Date: 12th April 2006 Permit End Date: Not Supplied Positional Accuracy: Located by supplier to within 10m	A2SW (SW)	1496	2	383220 395850
	Water Abstractions Operator: Hydes Brewery Ltd Licence Number: 2569007009 Permit Version: 101 Location: Borehole At Premises, Moss Lane West Manchester Authority: Environment Agency, North West Region Abstraction: Breweries/Wine: General Cooling (Existing Licences Only) (Low Loss) Abstraction Type: Water may be abstracted from a single point Source: Groundwater Daily Rate (m3): 373 Yearly Rate (m3): 66826 Details: 46 Moss Lane West, Manchester Authorised Start: 01 January Authorised End: 31 December Permit Start Date: 7th October 2000 Permit End Date: Not Supplied Positional Accuracy: Located by supplier to within 10m	A2SW (SW)	1496	2	383220 395850
	Water Abstractions Operator: Hydes Brewery Ltd Licence Number: 2569007009 Permit Version: 101 Location: Borehole At Premises, Moss Lane West Manchester Authority: Environment Agency, North West Region Abstraction: Breweries/Wine: Process Water Abstraction Type: Water may be abstracted from a single point Source: Groundwater Daily Rate (m3): Not Supplied Yearly Rate (m3): Not Supplied Details: 46 Moss Lane West, Manchester Authorised Start: 01 January Authorised End: 31 December Permit Start Date: 7th October 2000 Permit End Date: Not Supplied Positional Accuracy: Located by supplier to within 10m	A2SW (SW)	1496	2	383220 395850

Map ID	Details	Quadrant Reference (Compass Direction)	Estimated Distance From Site	Contact	NGR
	Water Abstractions Operator: Threlfalls (Salford) Ltd. Licence Number: 2569006009 Permit Version: Not Supplied Location: Four Boreholes, Cook Street, SALFORD Authority: Environment Agency, North West Region Abstraction: Cooling & Manufacturing Abstraction Type: Not Supplied Source: Groundwater Daily Rate (m3): 977 Yearly Rate (m3): 227300 Details: Additional Purpose: Cooling; Licence Status: Revoked Authorised Start: Not Supplied Authorised End: Not Supplied Permit Start Date: Not Supplied Permit End Date: Not Supplied Positional Accuracy: Located by supplier to within 100m	A22NW (NW)	1678	2	383200 398800
	Water Abstractions Operator: G T Energy Uk Limited Licence Number: Nw/069/0004/005 Permit Version: 2 Location: Area Of Abstraction - Lower Carboniferous Limestone Authority: Environment Agency, North West Region Abstraction: Other Industrial/Commercial/Public Services: Heat Pump Abstraction Type: Water may be abstracted from any point within an area Source: Groundwater Daily Rate (m3): Not Supplied Yearly Rate (m3): Not Supplied Details: Devonshire Street, Manchester Authorised Start: 01 April Authorised End: 31 March Permit Start Date: 11th June 2013 Permit End Date: Not Supplied Positional Accuracy: Located by supplier to within 10m	(E)	1838	2	385729 396778
	Water Abstractions Operator: Gt Energy Limited Licence Number: Nw/069/0004/005 Permit Version: 1 Location: Area Of Abstraction - Lower Carboniferous Limestone Authority: Environment Agency, North West Region Abstraction: Other Industrial/Commercial/Public Services: Heat Pump Abstraction Type: Water may be abstracted from any point within an area Source: Groundwater Daily Rate (m3): Not Supplied Yearly Rate (m3): Not Supplied Details: Not Supplied Authorised Start: 01 April Authorised End: 31 March Permit Start Date: 17th January 2013 Permit End Date: Not Supplied Positional Accuracy: Located by supplier to within 10m	(E)	1838	2	385729 396778
	Water Abstractions Operator: Interbrew Uk Ltd Licence Number: 2569004023 Permit Version: 102 Location: Borehole Number 2 At Premises Strangeways Manchester Authority: Environment Agency, North West Region Abstraction: Breweries/Wine: Process Water Abstraction Type: Water may be abstracted from a single point Source: Groundwater Daily Rate (m3): Not Supplied Yearly Rate (m3): Not Supplied Details: Strangeways Brewery, Manchester Authorised Start: 01 January Authorised End: 31 December Permit Start Date: 1st January 2004 Permit End Date: Not Supplied Positional Accuracy: Located by supplier to within 10m	(N)	1916	2	383820 399190

Map ID	Details	Quadrant Reference (Compass Direction)	Estimated Distance From Site	Contact	NGR
	Water Abstractions Operator: Interbrew Uk Ltd Licence Number: 2569004023 Permit Version: 102 Location: Borehole (No 2) At Premises, Strangeways, Manchester Authority: Environment Agency, North West Region Abstraction: Breweries/Wine: Drinking, Cooking, Sanitary, Washing, (Small Garden) Abstraction Type: Water may be abstracted from a single point Source: Groundwater Daily Rate (m3): Not Supplied Yearly Rate (m3): Not Supplied Details: Strangeways Brewery, Manchester Authorised Start: 01 January Authorised End: 31 December Permit Start Date: 1st January 2004 Permit End Date: Not Supplied Positional Accuracy: Located by supplier to within 10m	(N)	1916	2	383820 399190
	Water Abstractions Operator: Interbrew Uk Ltd Licence Number: 2569004023 Permit Version: 102 Location: Borehole Number 2 At Premises Strangeways Manchester Authority: Environment Agency, North West Region Abstraction: Breweries/Wine: Drinking, Cooking, Sanitary, Washing, (Small Garden) Abstraction Type: Water may be abstracted from a single point Source: Groundwater Daily Rate (m3): Not Supplied Yearly Rate (m3): Not Supplied Details: Strangeways Brewery, Manchester Authorised Start: 01 January Authorised End: 31 December Permit Start Date: 1st January 2004 Permit End Date: Not Supplied Positional Accuracy: Located by supplier to within 10m	(N)	1916	2	383820 399190
	Water Abstractions Operator: Interbrew Uk Ltd Licence Number: 2569004023 Permit Version: 102 Location: Borehole Number 2 At Premises Strangeways Manchester Authority: Environment Agency, North West Region Abstraction: Breweries/Wine: Drinking, Cooking, Sanitary, Washing, (Small Garden) Abstraction Type: Water may be abstracted from a single point Source: Groundwater Daily Rate (m3): Not Supplied Yearly Rate (m3): Not Supplied Details: Strangeways Brewery, Manchester Authorised Start: 01 January Authorised End: 31 December Permit Start Date: 1st January 2004 Permit End Date: Not Supplied Positional Accuracy: Located by supplier to within 10m	(N)	1916	2	383820 399190
	Water Abstractions Operator: Interbrew Uk Ltd Licence Number: 2569004023 Permit Version: 101 Location: Borehole (No 2) At Premises, Strangeways, Manchester Authority: Environment Agency, North West Region Abstraction: Breweries/Wine: Drinking, Cooking, Sanitary, Washing, (Small Garden) Abstraction Type: Water may be abstracted from a single point Source: Groundwater Daily Rate (m3): 682 Yearly Rate (m3): 194755 Details: Strangeways Brewery, Manchester Authorised Start: 01 January Authorised End: 31 December Permit Start Date: 25th May 2000 Permit End Date: Not Supplied Positional Accuracy: Located by supplier to within 10m	(N)	1916	2	383820 399190

Map ID	Details	Quadrant Reference (Compass Direction)	Estimated Distance From Site	Contact	NGR
	Water Abstractions Operator: Interbrew Uk Ltd Licence Number: 2569004023 Permit Version: 101 Location: Borehole (No 2) At Premises, Strangeways, Manchester Authority: Environment Agency, North West Region Abstraction: Breweries/Wine: Process Water Abstraction Type: Water may be abstracted from a single point Source: Groundwater Daily Rate (m3): Not Supplied Yearly Rate (m3): Not Supplied Details: Strangeways Brewery, Manchester Authorised Start: 01 January Authorised End: 31 December Permit Start Date: 25th May 2000 Permit End Date: Not Supplied Positional Accuracy: Located by supplier to within 10m	(N)	1916	2	383820 399190
	Water Abstractions Operator: Interbrew Uk Ltd Licence Number: 2569004023 Permit Version: 102 Location: Borehole Number 3 At Premises Strangeways Manchester Authority: Environment Agency, North West Region Abstraction: Breweries/Wine: Drinking, Cooking, Sanitary, Washing, (Small Garden) Abstraction Type: Water may be abstracted from a single point Source: Groundwater Daily Rate (m3): Not Supplied Yearly Rate (m3): Not Supplied Details: Strangeways Brewery, Manchester Authorised Start: 01 January Authorised End: 31 December Permit Start Date: 1st January 2004 Permit End Date: Not Supplied Positional Accuracy: Located by supplier to within 10m	(N)	1946	2	383830 399220
	Water Abstractions Operator: Interbrew Uk Ltd Licence Number: 2569004023 Permit Version: 102 Location: Borehole Number 3 At Premises Strangeways Manchester Authority: Environment Agency, North West Region Abstraction: Breweries/Wine: Process Water Abstraction Type: Water may be abstracted from a single point Source: Groundwater Daily Rate (m3): Not Supplied Yearly Rate (m3): Not Supplied Details: Strangeways Brewery, Manchester Authorised Start: 01 January Authorised End: 31 December Permit Start Date: 1st January 2004 Permit End Date: Not Supplied Positional Accuracy: Located by supplier to within 10m	(N)	1946	2	383830 399220
	Water Abstractions Operator: Interbrew Uk Ltd Licence Number: 2569004023 Permit Version: 102 Location: Borehole Number 3 At Premises Strangeways Manchester Authority: Environment Agency, North West Region Abstraction: Breweries/Wine: Drinking, Cooking, Sanitary, Washing, (Small Garden) Abstraction Type: Water may be abstracted from a single point Source: Groundwater Daily Rate (m3): Not Supplied Yearly Rate (m3): Not Supplied Details: Strangeways Brewery, Manchester Authorised Start: 01 January Authorised End: 31 December Permit Start Date: 1st January 2004 Permit End Date: Not Supplied Positional Accuracy: Located by supplier to within 10m	(N)	1946	2	383830 399220

Map ID	Details	Quadrant Reference (Compass Direction)	Estimated Distance From Site	Contact	NGR
	Water Abstractions Operator: Interbrew Uk Ltd Licence Number: 2569004023 Permit Version: 102 Location: Borehole (No 3) At Premises, Strangeways, Manchester Authority: Environment Agency, North West Region Abstraction: Breweries/Wine: Process Water Abstraction Type: Water may be abstracted from a single point Source: Groundwater Daily Rate (m3): Not Supplied Yearly Rate (m3): Not Supplied Details: Borehole At Strangeways Manchester Authorised Start: 01 January Authorised End: 31 December Permit Start Date: 1st January 2004 Permit End Date: Not Supplied Positional Accuracy: Located by supplier to within 10m	(N)	1946	2	383830 399220
	Water Abstractions Operator: Interbrew Uk Ltd Licence Number: 2569004023 Permit Version: 101 Location: Borehole (No 3) At Premises, Strangeways, Manchester Authority: Environment Agency, North West Region Abstraction: Breweries/Wine: Drinking, Cooking, Sanitary, Washing, (Small Garden) Abstraction Type: Not Supplied Source: Groundwater Daily Rate (m3): Not Supplied Yearly Rate (m3): Not Supplied Details: Strangeways Brewery, Manchester Authorised Start: 01 January Authorised End: 31 December Permit Start Date: 25th May 2000 Permit End Date: Not Supplied Positional Accuracy: Located by supplier to within 10m	(N)	1946	2	383830 399220
	Water Abstractions Operator: Interbrew Uk Ltd Licence Number: 2569004023 Permit Version: 101 Location: Borehole (No 3) At Premises, Strangeways, Manchester Authority: Environment Agency, North West Region Abstraction: Breweries/Wine: Process Water Abstraction Type: Not Supplied Source: Groundwater Daily Rate (m3): Not Supplied Yearly Rate (m3): Not Supplied Details: Strangeways Brewery, Manchester Authorised Start: 01 January Authorised End: 31 December Permit Start Date: 25th May 2000 Permit End Date: Not Supplied Positional Accuracy: Located by supplier to within 10m	(N)	1946	2	383830 399220
	Water Abstractions Operator: Interbrew Uk Ltd Licence Number: 2569004023 Permit Version: 102 Location: Borehole Number 1 At Premises Strangeways Manchester Authority: Environment Agency, North West Region Abstraction: Breweries/Wine: Drinking, Cooking, Sanitary, Washing, (Small Garden) Abstraction Type: Water may be abstracted from a single point Source: Groundwater Daily Rate (m3): Not Supplied Yearly Rate (m3): Not Supplied Details: Strangeways Brewery, Manchester Authorised Start: 01 January Authorised End: 31 December Permit Start Date: 1st January 2004 Permit End Date: Not Supplied Positional Accuracy: Located by supplier to within 10m	(N)	1975	2	383850 399250

Map ID	Details	Quadrant Reference (Compass Direction)	Estimated Distance From Site	Contact	NGR
	Water Abstractions Operator: Interbrew Uk Ltd Licence Number: 2569004023 Permit Version: 102 Location: Borehole (No 1) At Premises, Strangeways, Manchester Authority: Environment Agency, North West Region Abstraction: Breweries/Wine: Process Water Abstraction Type: Water may be abstracted from a single point Source: Groundwater Daily Rate (m3): Not Supplied Yearly Rate (m3): Not Supplied Details: Strangeways Brewery, Manchester Authorised Start: 01 January Authorised End: 31 December Permit Start Date: 1st January 2004 Permit End Date: Not Supplied Positional Accuracy: Located by supplier to within 10m	(N)	1975	2	383850 399250
	Water Abstractions Operator: Interbrew Uk Ltd Licence Number: 2569004023 Permit Version: 102 Location: Borehole (No 1) At Premises, Strangeways, Manchester Authority: Environment Agency, North West Region Abstraction: Breweries/Wine: Drinking, Cooking, Sanitary, Washing, (Small Garden) Abstraction Type: Water may be abstracted from a single point Source: Groundwater Daily Rate (m3): Not Supplied Yearly Rate (m3): Not Supplied Details: Borehole At Strangeways, Manchester Authorised Start: 01 January Authorised End: 31 December Permit Start Date: 1st January 2004 Permit End Date: Not Supplied Positional Accuracy: Located by supplier to within 10m	(N)	1975	2	383850 399250
	Water Abstractions Operator: Interbrew Uk Ltd Licence Number: 2569004023 Permit Version: 102 Location: Borehole Number 1 At Premises Strangeways Manchester Authority: Environment Agency, North West Region Abstraction: Breweries/Wine: Process Water Abstraction Type: Water may be abstracted from a single point Source: Groundwater Daily Rate (m3): Not Supplied Yearly Rate (m3): Not Supplied Details: Strangeways Brewery, Manchester Authorised Start: 01 January Authorised End: 31 December Permit Start Date: 1st January 2004 Permit End Date: Not Supplied Positional Accuracy: Located by supplier to within 10m	(N)	1975	2	383850 399250
	Water Abstractions Operator: Interbrew Uk Ltd Licence Number: 2569004023 Permit Version: 101 Location: Borehole (No 1) At Premises, Strangeways, Manchester Authority: Environment Agency, North West Region Abstraction: Breweries/Wine: Drinking, Cooking, Sanitary, Washing, (Small Garden) Abstraction Type: Water may be abstracted from a single point Source: Groundwater Daily Rate (m3): Not Supplied Yearly Rate (m3): Not Supplied Details: Strangeways Brewery, Manchester Authorised Start: 01 January Authorised End: 31 December Permit Start Date: 25th May 2000 Permit End Date: Not Supplied Positional Accuracy: Located by supplier to within 10m	(N)	1975	2	383850 399250

Map ID	Details	Quadrant Reference (Compass Direction)	Estimated Distance From Site	Contact	NGR
	Water Abstractions Operator: Interbrew Uk Ltd Licence Number: 2569004023 Permit Version: 101 Location: Borehole (No 1) At Premises, Strangeways, Manchester Authority: Environment Agency, North West Region Abstraction: Breweries/Wine: Process Water Abstraction Type: Water may be abstracted from a single point Source: Groundwater Daily Rate (m3): Not Supplied Yearly Rate (m3): Not Supplied Details: Strangeways Brewery, Manchester Authorised Start: 01 January Authorised End: 31 December Permit Start Date: 25th May 2000 Permit End Date: Not Supplied Positional Accuracy: Located by supplier to within 10m	(N)	1975	2	383850 399250
	Water Abstractions Operator: Cemex Uk Materials Ltd Licence Number: 2569007085 Permit Version: 3 Location: Borehole At Hope Street, Salford, Manchester Authority: Environment Agency, North West Region Abstraction: Other Industrial/Commercial/Public Services: Process Water Abstraction Type: Water may be abstracted from a single point Source: Groundwater Daily Rate (m3): Not Supplied Yearly Rate (m3): Not Supplied Details: Land At Hope Street, Salford, Manchester Authorised Start: 01 January Authorised End: 31 December Permit Start Date: 17th October 2007 Permit End Date: Not Supplied Positional Accuracy: Located by supplier to within 10m	(NW)	1989	2	382190 398330
	Water Abstractions Operator: Cemex Uk Materials Ltd Licence Number: 2569007085 Permit Version: 2 Location: Borehole At Hope Street, Salford, Manchester Authority: Environment Agency, North West Region Abstraction: Other Industrial/Commercial/Public Services: Process Water Abstraction Type: Water may be abstracted from a single point Source: Groundwater Daily Rate (m3): Not Supplied Yearly Rate (m3): Not Supplied Details: Land At Hope Street, Salford, Manchester Authorised Start: 01 January Authorised End: 31 December Permit Start Date: 22nd March 2004 Permit End Date: Not Supplied Positional Accuracy: Located by supplier to within 10m	(NW)	1989	2	382190 398330
	Water Abstractions Operator: Ready Mixed Concrete (North West) Limited Licence Number: 2569007085 Permit Version: 1 Location: Borehole At Hope Street, Salford, Manchester Authority: Environment Agency, North West Region Abstraction: Other Industrial/Commercial/Public Services: Process Water Abstraction Type: Water may be abstracted from a single point Source: Groundwater Daily Rate (m3): Not Supplied Yearly Rate (m3): Not Supplied Details: Land At Hope Street, Salford, Manchester Authorised Start: 01 January Authorised End: 31 December Permit Start Date: 1st November 2000 Permit End Date: Not Supplied Positional Accuracy: Located by supplier to within 10m	(NW)	1989	2	382190 398330
	Groundwater Vulnerability Soil Classification: Soils of High Leaching Potential (U) - Soil information for restored mineral workings and urban areas is based on fewer observations than elsewhere. A worst case vulnerability classification (H) assumed, until proved otherwise Map Sheet: Sheet 17 Derbyshire & North Staffordshire Scale: 1:100,000	A13SW (SE)	0	2	383901 397230

Map ID	Details	Quadrant Reference (Compass Direction)	Estimated Distance From Site	Contact	NGR
	Drift Deposits Drift Deposit: Low permeability drift deposits occuring at the surface and overlying Major and Minor Aquifers are head, clay-with-flints, brickearth, peat, river terrace deposits and marine and estuarine alluvium Map Sheet: Sheet 17 Derbyshire & North Staffordshire Scale: 1:100,000	A13SE (E)	0	2	383926 397222
	Bedrock Aquifer Designations Aquifer Designation: Principal Aquifer	A13SW (SE)	0	1	383901 397230
	Superficial Aquifer Designations Aquifer Designation: Secondary Aquifer - Undifferentiated	A13SE (SE)	0	1	383908 397226
	Superficial Aquifer Designations Aquifer Designation: Secondary Aquifer - A	A13SW (SE)	0	1	383901 397230
66	**Source Protection Zones** Name: Not Supplied Source: Environment Agency, Head Office Reference: Not Supplied Type: Zone III (Total Catchment): The total area needed to support the discharge from the protected groundwater source.	A13SW (SE)	0	2	383901 397230
	Extreme Flooding from Rivers or Sea without Defences Type: Extent of Extreme Flooding from Rivers or Sea without Defences Flood Plain Type: Fluvial Models Boundary Accuracy: As Supplied	A13NE (NE)	55	2	383943 397312
	Flooding from Rivers or Sea without Defences Type: Extent of Flooding from Rivers or Sea without Defences Flood Plain Type: Fluvial Models Boundary Accuracy: As Supplied	A13NW (N)	140	2	383846 397404
	Flooding from Rivers or Sea without Defences Type: Extent of Flooding from Rivers or Sea without Defences Flood Plain Type: Fluvial Models Boundary Accuracy: As Supplied	A13NE (N)	163	2	383943 397433
	Flooding from Rivers or Sea without Defences Type: Extent of Flooding from Rivers or Sea without Defences Flood Plain Type: Fluvial Models Boundary Accuracy: As Supplied	A13NE (NE)	243	2	384109 397401
	Areas Benefiting from Flood Defences None				
	Flood Water Storage Areas None				
	Flood Defences None				
67	**OS Water Network Lines** Watercourse Form: Inland river Watercourse Length: 236.6 Watercourse Level: Underground Permanent: True Watercourse Name: River Medlock Catchment Name: Mersey Primacy: 1	A13NE (NE)	111	4	383970 397363
68	**OS Water Network Lines** Watercourse Form: Inland river Watercourse Length: 207.0 Watercourse Level: On ground surface Permanent: True Watercourse Name: River Medlock Catchment Name: Mersey Primacy: 1	A13NW (N)	146	4	383844 397409
69	**OS Water Network Lines** Watercourse Form: Inland river Watercourse Length: 231.4 Watercourse Level: On ground surface Permanent: True Watercourse Name: River Medlock Catchment Name: Mersey Primacy: 1	A13NW (NW)	199	4	383803 397449

Map ID	Details	Quadrant Reference (Compass Direction)	Estimated Distance From Site	Contact	NGR
70	**OS Water Network Lines** Watercourse Form: Inland river Watercourse Length: 93.7 Watercourse Level: On ground surface Permanent: True Watercourse Name: River Medlock Catchment Name: Mersey Primacy: 1	A13NE (NE)	250	4	384115 397404
71	**OS Water Network Lines** Watercourse Form: Canal Watercourse Length: 594.9 Watercourse Level: On ground surface Permanent: True Watercourse Name: Rochdale Canal Catchment Name: Mersey Primacy: 1	A13NW (N)	267	4	383866 397540
72	**OS Water Network Lines** Watercourse Form: Canal Watercourse Length: 282.9 Watercourse Level: On ground surface Permanent: True Watercourse Name: Rochdale Canal Catchment Name: Mersey Primacy: 1	A13NW (N)	285	4	383800 397542
73	**OS Water Network Lines** Watercourse Form: Inland river Watercourse Length: 18.8 Watercourse Level: On ground surface Permanent: True Watercourse Name: Not Supplied Catchment Name: Mersey Primacy: 1	A13NW (N)	286	4	383808 397546
74	**OS Water Network Lines** Watercourse Form: Inland river Watercourse Length: 295.9 Watercourse Level: On ground surface Permanent: True Watercourse Name: River Medlock Catchment Name: Mersey Primacy: 1	A13NW (NW)	301	4	383595 397393
75	**OS Water Network Lines** Watercourse Form: Inland river Watercourse Length: 10.5 Watercourse Level: On ground surface Permanent: True Watercourse Name: River Medlock Catchment Name: Mersey Primacy: 1	A13NE (NE)	334	4	384163 397482
76	**OS Water Network Lines** Watercourse Form: Inland river Watercourse Length: 264.5 Watercourse Level: On ground surface Permanent: True Watercourse Name: River Medlock Catchment Name: Mersey Primacy: 1	A13NE (NE)	343	4	384167 397492
77	**OS Water Network Lines** Watercourse Form: Canal Watercourse Length: 4.5 Watercourse Level: On ground surface Permanent: True Watercourse Name: Rochdale Canal Catchment Name: Mersey Primacy: 1	A12NE (NW)	453	4	383528 397561
78	**OS Water Network Lines** Watercourse Form: Canal Watercourse Length: 48.0 Watercourse Level: On ground surface Permanent: True Watercourse Name: Rochdale Canal Catchment Name: Mersey Primacy: 1	A12NE (NW)	457	4	383524 397561

Map ID	Details	Quadrant Reference (Compass Direction)	Estimated Distance From Site	Contact	NGR
79	**OS Water Network Lines** Watercourse Form: Inland river Watercourse Length: 176.7 Watercourse Level: On ground surface Permanent: True Watercourse Name: River Medlock Catchment Name: Mersey Primacy: 1	A14NW (E)	465	4	384362 397407
80	**OS Water Network Lines** Watercourse Form: Inland river Watercourse Length: 14.1 Watercourse Level: On ground surface Permanent: True Watercourse Name: River Medlock Catchment Name: Mersey Primacy: 1	A14NW (NE)	487	4	384332 397504
81	**OS Water Network Lines** Watercourse Form: Inland river Watercourse Length: 1011.0 Watercourse Level: On ground surface Permanent: True Watercourse Name: Not Supplied Catchment Name: Mersey Primacy: 2	A14NW (NE)	487	4	384325 397516
82	**OS Water Network Lines** Watercourse Form: Canal Watercourse Length: 31.1 Watercourse Level: On ground surface Permanent: True Watercourse Name: Rochdale Canal Catchment Name: Mersey Primacy: 1	A12NE (NW)	494	4	383476 397563
83	**OS Water Network Lines** Watercourse Form: Inland river Watercourse Length: 11.0 Watercourse Level: On ground surface Permanent: True Watercourse Name: Not Supplied Catchment Name: Mersey Primacy: 1	A12NE (NW)	494	4	383476 397563
84	**OS Water Network Lines** Watercourse Form: Canal Watercourse Length: 147.8 Watercourse Level: On ground surface Permanent: True Watercourse Name: Rochdale Canal Catchment Name: Mersey Primacy: 1	A12NE (NW)	519	4	383445 397562
85	**OS Water Network Lines** Watercourse Form: Inland river Watercourse Length: 5.2 Watercourse Level: On ground surface Permanent: True Watercourse Name: River Medlock Catchment Name: Mersey Primacy: 1	A12NE (W)	519	4	383376 397433
86	**OS Water Network Lines** Watercourse Form: Inland river Watercourse Length: 37.7 Watercourse Level: On ground surface Permanent: True Watercourse Name: River Medlock Catchment Name: Mersey Primacy: 1	A12NE (W)	522	4	383374 397438
87	**OS Water Network Lines** Watercourse Form: Inland river Watercourse Length: 536.1 Watercourse Level: On ground surface Permanent: True Watercourse Name: River Medlock Catchment Name: Mersey Primacy: 1	A14NW (E)	528	4	384422 397426

Map ID	Details	Quadrant Reference (Compass Direction)	Estimated Distance From Site	Contact	NGR
88	**OS Water Network Lines** Watercourse Form: Inland river Watercourse Length: 29.9 Watercourse Level: On ground surface Permanent: True Watercourse Name: River Medlock Catchment Name: Mersey Primacy: 1	A12NE (NW)	555	4	383351 397468
89	**OS Water Network Lines** Watercourse Form: Inland river Watercourse Length: 19.1 Watercourse Level: Underground Permanent: True Watercourse Name: River Medlock Catchment Name: Mersey Primacy: 1	A12NE (NW)	581	4	383331 397487
90	**OS Water Network Lines** Watercourse Form: Inland river Watercourse Length: 47.5 Watercourse Level: On ground surface Permanent: True Watercourse Name: River Medlock Catchment Name: Mersey Primacy: 1	A12NE (NW)	600	4	383315 397496
91	**OS Water Network Lines** Watercourse Form: Canal Watercourse Length: 284.5 Watercourse Level: On ground surface Permanent: True Watercourse Name: Bridgewater Canal Catchment Name: Mersey Primacy: 1	A12NE (NW)	641	4	383276 397512
92	**OS Water Network Lines** Watercourse Form: Canal Watercourse Length: 22.2 Watercourse Level: On ground surface Permanent: True Watercourse Name: Bridgewater Canal Catchment Name: Mersey Primacy: 2	A12NE (NW)	641	4	383276 397512
93	**OS Water Network Lines** Watercourse Form: Canal Watercourse Length: 31.0 Watercourse Level: On ground surface Permanent: True Watercourse Name: Bridgewater Canal Catchment Name: Mersey Primacy: 2	A12NE (NW)	644	4	383281 397531
94	**OS Water Network Lines** Watercourse Form: Inland river Watercourse Length: 31.0 Watercourse Level: On ground surface Permanent: True Watercourse Name: Not Supplied Catchment Name: Mersey Primacy: 1	A17SE (NW)	647	4	383311 397592
95	**OS Water Network Lines** Watercourse Form: Canal Watercourse Length: 21.6 Watercourse Level: On ground surface Permanent: True Watercourse Name: Rochdale Canal Catchment Name: Mersey Primacy: 1	A17SE (NW)	648	4	383299 397572
96	**OS Water Network Lines** Watercourse Form: Canal Watercourse Length: 9.1 Watercourse Level: On ground surface Permanent: True Watercourse Name: Bridgewater Canal Catchment Name: Mersey Primacy: 2	A12NE (NW)	653	4	383287 397562

Map ID	Details	Quadrant Reference (Compass Direction)	Estimated Distance From Site	Contact	NGR
97	**OS Water Network Lines** Watercourse Form: Canal Watercourse Length: 209.0 Watercourse Level: On ground surface Permanent: True Watercourse Name: Rochdale Canal Catchment Name: Mersey Primacy: 1	A12NE (NW)	662	4	383278 397565
98	**OS Water Network Lines** Watercourse Form: Inland river Watercourse Length: 5.5 Watercourse Level: On ground surface Permanent: True Watercourse Name: Not Supplied Catchment Name: Mersey Primacy: 1	A19SW (NE)	668	4	384336 397782
99	**OS Water Network Lines** Watercourse Form: Canal Watercourse Length: 43.0 Watercourse Level: On ground surface Permanent: True Watercourse Name: Rochdale Canal Catchment Name: Mersey Primacy: 1	A19SW (NE)	668	4	384336 397782
100	**OS Water Network Lines** Watercourse Form: Inland river Watercourse Length: 6195.1 Watercourse Level: Underground Permanent: True Watercourse Name: Corn Brook Catchment Name: Mersey Primacy: 1	A9NW (SE)	687	4	384319 396633
101	**OS Water Network Lines** Watercourse Form: Canal Watercourse Length: 13.4 Watercourse Level: On ground surface Permanent: True Watercourse Name: Rochdale Canal Catchment Name: Mersey Primacy: 1	A19SW (NE)	710	4	384366 397812
102	**OS Water Network Lines** Watercourse Form: Inland river Watercourse Length: 18.8 Watercourse Level: On ground surface Permanent: True Watercourse Name: Not Supplied Catchment Name: Mersey Primacy: 1	A18NW (NW)	722	4	383601 397932
103	**OS Water Network Lines** Watercourse Form: Canal Watercourse Length: 257.0 Watercourse Level: On ground surface Permanent: True Watercourse Name: Rochdale Canal Catchment Name: Mersey Primacy: 1	A19SW (NE)	723	4	384375 397822
104	**OS Water Network Lines** Watercourse Form: Canal Watercourse Length: 47.2 Watercourse Level: On ground surface Permanent: True Watercourse Name: Bridgewater Canal Catchment Name: Mersey Primacy: 1	A12NW (W)	848	4	383072 397559
105	**OS Water Network Lines** Watercourse Form: Canal Watercourse Length: 52.9 Watercourse Level: On ground surface Permanent: True Watercourse Name: River Medlock Catchment Name: Mersey Primacy: 1	A17SW (W)	890	4	383035 397579

Map ID	Details	Quadrant Reference (Compass Direction)	Estimated Distance From Site	Contact	NGR
106	**OS Water Network Lines** Watercourse Form: Canal Watercourse Length: 93.4 Watercourse Level: On ground surface Permanent: True Watercourse Name: Bridgewater Canal Catchment Name: Mersey Primacy: 1	A17SW (W)	890	4	383035 397579
107	**OS Water Network Lines** Watercourse Form: Canal Watercourse Length: 9.6 Watercourse Level: On ground surface Permanent: True Watercourse Name: River Medlock Catchment Name: Mersey Primacy: 1	A17SW (NW)	925	4	383017 397629
108	**OS Water Network Lines** Watercourse Form: Canal Watercourse Length: 78.6 Watercourse Level: On ground surface Permanent: True Watercourse Name: Not Supplied Catchment Name: Mersey Primacy: 1	A17SW (NW)	925	4	383057 397708
109	**OS Water Network Lines** Watercourse Form: Canal Watercourse Length: 74.0 Watercourse Level: On ground surface Permanent: True Watercourse Name: River Medlock Catchment Name: Mersey Primacy: 2	A17SW (NW)	925	4	383017 397629
110	**OS Water Network Lines** Watercourse Form: Canal Watercourse Length: 70.6 Watercourse Level: On ground surface Permanent: True Watercourse Name: Not Supplied Catchment Name: Mersey Primacy: 1	A17SW (NW)	926	4	383020 397638
111	**OS Water Network Lines** Watercourse Form: Canal Watercourse Length: 58.6 Watercourse Level: On ground surface Permanent: True Watercourse Name: River Medlock Catchment Name: Mersey Primacy: 2	A17SW (NW)	926	4	383020 397638
112	**OS Water Network Lines** Watercourse Form: Canal Watercourse Length: 49.8 Watercourse Level: On ground surface Permanent: True Watercourse Name: Not Supplied Catchment Name: Mersey Primacy: 1	A12NW (W)	929	4	382971 397513
113	**OS Water Network Lines** Watercourse Form: Canal Watercourse Length: 78.4 Watercourse Level: On ground surface Permanent: True Watercourse Name: Not Supplied Catchment Name: Mersey Primacy: 1	A17SW (NW)	932	4	383047 397703
114	**OS Water Network Lines** Watercourse Form: Canal Watercourse Length: 200.4 Watercourse Level: On ground surface Permanent: True Watercourse Name: Bridgewater Canal Catchment Name: Mersey Primacy: 1	A12NW (W)	967	4	382945 397555

Map ID	Details	Quadrant Reference (Compass Direction)	Estimated Distance From Site	Contact	NGR
115	**OS Water Network Lines** Watercourse Form: Canal Watercourse Length: 113.7 Watercourse Level: On ground surface Permanent: True Watercourse Name: Not Supplied Catchment Name: Mersey Primacy: 1	A12NW (W)	967	4	382945 397555
116	**OS Water Network Lines** Watercourse Form: Canal Watercourse Length: 23.0 Watercourse Level: On ground surface Permanent: True Watercourse Name: Rochdale Canal Catchment Name: Mersey Primacy: 1	A19NW (NE)	975	4	384550 398004
117	**OS Water Network Lines** Watercourse Form: Inland river Watercourse Length: 10.9 Watercourse Level: On ground surface Permanent: True Watercourse Name: River Medlock Catchment Name: Mersey Primacy: 2	A17SW (NW)	975	4	382989 397685
118	**OS Water Network Lines** Watercourse Form: Inland river Watercourse Length: 342.6 Watercourse Level: On ground surface Permanent: True Watercourse Name: River Medlock Catchment Name: Mersey Primacy: 1	A14NE (E)	977	4	384863 397533
119	**OS Water Network Lines** Watercourse Form: Inland river Watercourse Length: 48.8 Watercourse Level: Underground Permanent: True Watercourse Name: River Medlock Catchment Name: Mersey Primacy: 2	A17SW (NW)	980	4	382980 397679
120	**OS Water Network Lines** Watercourse Form: Inland river Watercourse Length: 11.8 Watercourse Level: On ground surface Permanent: True Watercourse Name: River Medlock Catchment Name: Mersey Primacy: 2	A17SW (NW)	980	4	382980 397679
121	**OS Water Network Lines** Watercourse Form: Canal Watercourse Length: 54.5 Watercourse Level: On ground surface Permanent: True Watercourse Name: Rochdale Canal Catchment Name: Mersey Primacy: 1	A19NW (NE)	998	4	384568 398018

Map ID	Details	Quadrant Reference (Compass Direction)	Estimated Distance From Site	Contact	NGR
122	**Licensed Waste Management Facilities (Locations)** Licence Number: 50191 Location: Little Ireland Phase B, Great Marlborough Street, Manchester, M1 5NN Operator Name: Terra Vac (uk) Ltd Operator Location: Strategic Business Centre, Blue Ridge Park, Thunderhead Ridge, Glasshoughton, Castleford, WF10 4UA Authority: Environment Agency - North East Region, Ridings Area Site Category: Mobile Plant **Licence Status: Issued** Issued: 17th June 2002 Last Modified: Not Supplied Expires: Not Supplied Suspended: Not Supplied Revoked: Not Supplied Surrendered: Not Supplied IPPC Reference: Not Supplied Positional Accuracy: Located by supplier to within 10m	A13NE (NE)	138	2	383998 397374
	Local Authority Landfill Coverage Name: Manchester City Council - Had landfill data but passed it to the relevant environment agency		0	5	383901 397230
123	**Potentially Infilled Land (Non-Water)** Bearing Ref: W Use: Unknown Filled Ground (Pit, quarry etc) Date of Mapping: 1994	A12NW (W)	847	-	383044 397469
124	**Potentially Infilled Land (Non-Water)** Bearing Ref: W Use: Unknown Filled Ground (Pit, quarry etc) Date of Mapping: 1994	A11NE (W)	996	-	382872 397358
125	**Potentially Infilled Land (Water)** Use: Unknown Filled Ground (Pond, marsh, river, stream, dock etc) Date of Mapping: 1896	A13NE (N)	111	-	383955 397373
126	**Potentially Infilled Land (Water)** Use: Unknown Filled Ground (Pond, marsh, river, stream, dock etc) Date of Mapping: 1896	A13NW (N)	151	-	383864 397422
127	**Potentially Infilled Land (Water)** Use: Unknown Filled Ground (Pond, marsh, river, stream, dock etc) Date of Mapping: 1909	A13NW (N)	156	-	383872 397429
128	**Potentially Infilled Land (Water)** Use: Unknown Filled Ground (Pond, marsh, river, stream, dock etc) Date of Mapping: 1896	A13NW (N)	200	-	383817 397457
129	**Potentially Infilled Land (Water)** Use: Unknown Filled Ground (Pond, marsh, river, stream, dock etc) Date of Mapping: 1938	A13NW (N)	287	-	383807 397547
130	**Potentially Infilled Land (Water)** Use: Unknown Filled Ground (Pond, marsh, river, stream, dock etc) Date of Mapping: 1896	A18SE (N)	390	-	383971 397660
131	**Potentially Infilled Land (Water)** Use: Unknown Filled Ground (Pond, marsh, river, stream, dock etc) Date of Mapping: 1909	A18SW (N)	399	-	383844 397670
132	**Potentially Infilled Land (Water)** Use: Unknown Filled Ground (Pond, marsh, river, stream, dock etc) Date of Mapping: 1848	A12NE (W)	424	-	383440 397289
133	**Potentially Infilled Land (Water)** Use: Unknown Filled Ground (Pond, marsh, river, stream, dock etc) Date of Mapping: 1848	A18SW (N)	453	-	383777 397711
134	**Potentially Infilled Land (Water)** Use: Unknown Filled Ground (Pond, marsh, river, stream, dock etc) Date of Mapping: 1848	A18SE (NE)	460	-	384132 397674
135	**Potentially Infilled Land (Water)** Use: Unknown Filled Ground (Pond, marsh, river, stream, dock etc) Date of Mapping: 1956	A18SE (NE)	495	-	384172 397690
136	**Potentially Infilled Land (Water)** Use: Unknown Filled Ground (Pond, marsh, river, stream, dock etc) Date of Mapping: 1956	A14NW (E)	512	-	384411 397412
137	**Potentially Infilled Land (Water)** Use: Unknown Filled Ground (Pond, marsh, river, stream, dock etc) Date of Mapping: 1896	A12NE (W)	530	-	383365 397434

Map ID	Details	Quadrant Reference (Compass Direction)	Estimated Distance From Site	Contact	NGR
138	**Potentially Infilled Land (Water)** Use: Unknown Filled Ground (Pond, marsh, river, stream, dock etc) Date of Mapping: 1848	A18SE (NE)	550	-	384151 397766
139	**Potentially Infilled Land (Water)** Use: Unknown Filled Ground (Pond, marsh, river, stream, dock etc) Date of Mapping: 1848	A8SW (S)	661	-	383771 396536
140	**Potentially Infilled Land (Water)** Use: Unknown Filled Ground (Pond, marsh, river, stream, dock etc) Date of Mapping: 1848	A8NE (SE)	665	-	384205 396594
141	**Potentially Infilled Land (Water)** Use: Unknown Filled Ground (Pond, marsh, river, stream, dock etc) Date of Mapping: 1848	A8NW (SW)	686	-	383579 396577
142	**Potentially Infilled Land (Water)** Use: Unknown Filled Ground (Pond, marsh, river, stream, dock etc) Date of Mapping: 1848	A9NW (SE)	761	-	384559 396762
143	**Potentially Infilled Land (Water)** Use: Unknown Filled Ground (Pond, marsh, river, stream, dock etc) Date of Mapping: 1956	A14NE (E)	840	-	384746 397452
144	**Potentially Infilled Land (Water)** Use: Unknown Filled Ground (Pond, marsh, river, stream, dock etc) Date of Mapping: 1848	A17SW (NW)	842	-	383100 397610
145	**Potentially Infilled Land (Water)** Use: Unknown Filled Ground (Pond, marsh, river, stream, dock etc) Date of Mapping: 1923	A19SW (NE)	850	-	384556 397817
146	**Potentially Infilled Land (Water)** Use: Unknown Filled Ground (Pond, marsh, river, stream, dock etc) Date of Mapping: 1848	A12NW (W)	851	-	383044 397482
147	**Potentially Infilled Land (Water)** Use: Unknown Filled Ground (Pond, marsh, river, stream, dock etc) Date of Mapping: 1923	A14NE (E)	859	-	384754 397487
148	**Potentially Infilled Land (Water)** Use: Unknown Filled Ground (Pond, marsh, river, stream, dock etc) Date of Mapping: 1956	A17SW (NW)	929	-	383021 397645
149	**Potentially Infilled Land (Water)** Use: Unknown Filled Ground (Pond, marsh, river, stream, dock etc) Date of Mapping: 1848	A19NW (NE)	963	-	384533 398003
150	**Potentially Infilled Land (Water)** Use: Unknown Filled Ground (Pond, marsh, river, stream, dock etc) Date of Mapping: 1956	A12NW (W)	975	-	382939 397565
151	**Potentially Infilled Land (Water)** Use: Unknown Filled Ground (Pond, marsh, river, stream, dock etc) Date of Mapping: 1848	A12NW (W)	1000	-	382907 397547

Map ID	Details	Quadrant Reference (Compass Direction)	Estimated Distance From Site	Contact	NGR
	BGS 1:625,000 Solid Geology Description: Triassic Rocks (Undifferentiated)	A13SW (SE)	0	1	383901 397230
	BGS Estimated Soil Chemistry Source: British Geological Survey, National Geoscience Information Service Soil Sample Type: Rural Soil Arsenic Concentration: 15 - 25 mg/kg Cadmium Concentration: <1.8 mg/kg Chromium Concentration: 60 - 90 mg/kg Lead Concentration: 100 - 200 mg/kg Nickel Concentration: 30 - 45 mg/kg	A13SW (SE)	0	1	383901 397230
	BGS Estimated Soil Chemistry Source: British Geological Survey, National Geoscience Information Service Soil Sample Type: Rural Soil Arsenic Concentration: 25 - 35 mg/kg Cadmium Concentration: <1.8 mg/kg Chromium Concentration: 60 - 90 mg/kg Lead Concentration: 100 - 200 mg/kg Nickel Concentration: 30 - 45 mg/kg	A13NE (NE)	201	1	384088 397358
	BGS Estimated Soil Chemistry Source: British Geological Survey, National Geoscience Information Service Soil Sample Type: Rural Soil Arsenic Concentration: 25 - 35 mg/kg Cadmium Concentration: <1.8 mg/kg Chromium Concentration: 60 - 90 mg/kg Lead Concentration: 100 - 200 mg/kg Nickel Concentration: 15 - 30 mg/kg	A13NE (NE)	204	1	384098 397345
	BGS Estimated Soil Chemistry Source: British Geological Survey, National Geoscience Information Service Soil Sample Type: Rural Soil Arsenic Concentration: 25 - 35 mg/kg Cadmium Concentration: <1.8 mg/kg Chromium Concentration: 60 - 90 mg/kg Lead Concentration: 100 - 200 mg/kg Nickel Concentration: 30 - 45 mg/kg	A13NE (E)	230	1	384169 397246
	BGS Estimated Soil Chemistry Source: British Geological Survey, National Geoscience Information Service Soil Sample Type: Rural Soil Arsenic Concentration: 25 - 35 mg/kg Cadmium Concentration: <1.8 mg/kg Chromium Concentration: 60 - 90 mg/kg Lead Concentration: 100 - 200 mg/kg Nickel Concentration: 15 - 30 mg/kg	A13NE (N)	273	1	383923 397548
	BGS Estimated Soil Chemistry Source: British Geological Survey, National Geoscience Information Service Soil Sample Type: Rural Soil Arsenic Concentration: 25 - 35 mg/kg Cadmium Concentration: <1.8 mg/kg Chromium Concentration: 60 - 90 mg/kg Lead Concentration: 100 - 200 mg/kg Nickel Concentration: 45 - 60 mg/kg	A14SW (SE)	476	1	384370 397000

Map ID	Details	Quadrant Reference (Compass Direction)	Estimated Distance From Site	Contact	NGR
	BGS Estimated Soil Chemistry Source: British Geological Survey, National Geoscience Information Service Soil Sample Type: Rural Soil Arsenic Concentration: 25 - 35 mg/kg Cadmium Concentration: <1.8 mg/kg Chromium Concentration: 60 - 90 mg/kg Lead Concentration: 100 - 200 mg/kg Nickel Concentration: 30 - 45 mg/kg	A18SW (NW)	563	1	383646 397777
	BGS Estimated Soil Chemistry Source: British Geological Survey, National Geoscience Information Service Soil Sample Type: Rural Soil Arsenic Concentration: 25 - 35 mg/kg Cadmium Concentration: <1.8 mg/kg Chromium Concentration: 60 - 90 mg/kg Lead Concentration: 100 - 200 mg/kg Nickel Concentration: <15 mg/kg	A12NE (NW)	570	1	383355 397513
	BGS Estimated Soil Chemistry Source: British Geological Survey, National Geoscience Information Service Soil Sample Type: Rural Soil Arsenic Concentration: 25 - 35 mg/kg Cadmium Concentration: <1.8 mg/kg Chromium Concentration: 60 - 90 mg/kg Lead Concentration: 100 - 200 mg/kg Nickel Concentration: 15 - 30 mg/kg	A18NW (N)	789	1	383589 398000
	BGS Estimated Soil Chemistry Source: British Geological Survey, National Geoscience Information Service Soil Sample Type: Rural Soil Arsenic Concentration: 25 - 35 mg/kg Cadmium Concentration: <1.8 mg/kg Chromium Concentration: 60 - 90 mg/kg Lead Concentration: 100 - 200 mg/kg Nickel Concentration: 15 - 30 mg/kg	A9NE (SE)	810	1	384630 396782
	BGS Estimated Soil Chemistry Source: British Geological Survey, National Geoscience Information Service Soil Sample Type: Rural Soil Arsenic Concentration: 25 - 35 mg/kg Cadmium Concentration: <1.8 mg/kg Chromium Concentration: 60 - 90 mg/kg Lead Concentration: 100 - 200 mg/kg Nickel Concentration: <15 mg/kg	A19SW (NE)	827	1	384517 397827
	BGS Estimated Soil Chemistry Source: British Geological Survey, National Geoscience Information Service Soil Sample Type: Rural Soil Arsenic Concentration: 25 - 35 mg/kg Cadmium Concentration: <1.8 mg/kg Chromium Concentration: 60 - 90 mg/kg Lead Concentration: 100 - 200 mg/kg Nickel Concentration: <15 mg/kg	A14NE (E)	911	1	384783 397557

Map ID	Details	Quadrant Reference (Compass Direction)	Estimated Distance From Site	Contact	NGR
	BGS Measured Urban Soil Chemistry Source: British Geological Survey, National Geoscience Information Service Grid: 383750, 397170 Soil Sample Type: Topsoil Sample Area: Manchester Arsenic Measured Concentration: 22.80 mg/kg Cadmium Measured Concentration: 1.10 mg/kg Chromium Measured Concentration: 108.60 mg/kg Lead Measured Concentration: 284.90 mg/kg Nickel Measured Concentration: 30.40 mg/kg	A13SW (W)	138	1	383750 397170
	BGS Measured Urban Soil Chemistry Source: British Geological Survey, National Geoscience Information Service Grid: 384430, 397270 Soil Sample Type: Topsoil Sample Area: Manchester Arsenic Measured Concentration: 12.70 mg/kg Cadmium Measured Concentration: 0.60 mg/kg Chromium Measured Concentration: 66.10 mg/kg Lead Measured Concentration: 64.40 mg/kg Nickel Measured Concentration: 18.50 mg/kg	A14NW (E)	492	1	384430 397270
	BGS Measured Urban Soil Chemistry Source: British Geological Survey, National Geoscience Information Service Grid: 383760, 396710 Soil Sample Type: Topsoil Sample Area: Manchester Arsenic Measured Concentration: 14.70 mg/kg Cadmium Measured Concentration: 0.50 mg/kg Chromium Measured Concentration: 38.70 mg/kg Lead Measured Concentration: 110.90 mg/kg Nickel Measured Concentration: 13.20 mg/kg	A8NW (S)	494	1	383760 396710
	BGS Measured Urban Soil Chemistry Source: British Geological Survey, National Geoscience Information Service Grid: 383880, 397770 Soil Sample Type: Topsoil Sample Area: Manchester Arsenic Measured Concentration: 11.90 mg/kg Cadmium Measured Concentration: 0.30 mg/kg Chromium Measured Concentration: 55.90 mg/kg Lead Measured Concentration: 102.20 mg/kg Nickel Measured Concentration: 17.80 mg/kg	A18SW (N)	495	1	383880 397770
	BGS Measured Urban Soil Chemistry Source: British Geological Survey, National Geoscience Information Service Grid: 384270, 396640 Soil Sample Type: Topsoil Sample Area: Manchester Arsenic Measured Concentration: 31.40 mg/kg Cadmium Measured Concentration: 1.70 mg/kg Chromium Measured Concentration: 63.00 mg/kg Lead Measured Concentration: 203.20 mg/kg Nickel Measured Concentration: 26.60 mg/kg	A9NW (SE)	656	1	384270 396640

Map ID	Details	Quadrant Reference (Compass Direction)	Estimated Distance From Site	Contact	NGR
	BGS Measured Urban Soil Chemistry Source: British Geological Survey, National Geoscience Information Service Grid: 383340, 396800 Soil Sample Type: Topsoil Sample Area: Manchester Arsenic Measured Concentration: 27.60 mg/kg Cadmium Measured Concentration: 1.70 mg/kg Chromium Measured Concentration: 66.10 mg/kg Lead Measured Concentration: 192.60 mg/kg Nickel Measured Concentration: 25.30 mg/kg	A7NE (SW)	677	1	383340 396800
	BGS Measured Urban Soil Chemistry Source: British Geological Survey, National Geoscience Information Service Grid: 384430, 397810 Soil Sample Type: Topsoil Sample Area: Manchester Arsenic Measured Concentration: 34.90 mg/kg Cadmium Measured Concentration: 1.90 mg/kg Chromium Measured Concentration: 78.20 mg/kg Lead Measured Concentration: 339.10 mg/kg Nickel Measured Concentration: 32.10 mg/kg	A19SW (NE)	752	1	384430 397810
	BGS Measured Urban Soil Chemistry Source: British Geological Survey, National Geoscience Information Service Grid: 383250, 397700 Soil Sample Type: Topsoil Sample Area: Manchester Arsenic Measured Concentration: 16.40 mg/kg Cadmium Measured Concentration: 0.50 mg/kg Chromium Measured Concentration: 48.80 mg/kg Lead Measured Concentration: 147.70 mg/kg Nickel Measured Concentration: 21.10 mg/kg	A17SE (NW)	758	1	383250 397700
	BGS Measured Urban Soil Chemistry Source: British Geological Survey, National Geoscience Information Service Grid: 383070, 397210 Soil Sample Type: Topsoil Sample Area: Manchester Arsenic Measured Concentration: 18.20 mg/kg Cadmium Measured Concentration: 0.70 mg/kg Chromium Measured Concentration: 64.00 mg/kg Lead Measured Concentration: 158.90 mg/kg Nickel Measured Concentration: 27.00 mg/kg	A12SW (W)	794	1	383070 397210
	BGS Measured Urban Soil Chemistry Source: British Geological Survey, National Geoscience Information Service Grid: 384750, 397300 Soil Sample Type: Topsoil Sample Area: Manchester Arsenic Measured Concentration: 18.80 mg/kg Cadmium Measured Concentration: 0.60 mg/kg Chromium Measured Concentration: 81.30 mg/kg Lead Measured Concentration: 157.30 mg/kg Nickel Measured Concentration: 25.60 mg/kg	A14NE (E)	814	1	384750 397300

Map ID	Details	Quadrant Reference (Compass Direction)	Estimated Distance From Site	Contact	NGR
	BGS Measured Urban Soil Chemistry Source: British Geological Survey, National Geoscience Information Service Grid: 383660, 396290 Soil Sample Type: Topsoil Sample Area: Manchester Arsenic Measured Concentration: 26.50 mg/kg Cadmium Measured Concentration: 0.50 mg/kg Chromium Measured Concentration: 76.20 mg/kg Lead Measured Concentration: 272.90 mg/kg Nickel Measured Concentration: 32.60 mg/kg	A8SW (S)	925	1	383660 396290
	BGS Measured Urban Soil Chemistry Source: British Geological Survey, National Geoscience Information Service Grid: 384720, 396660 Soil Sample Type: Topsoil Sample Area: Manchester Arsenic Measured Concentration: 117.40 mg/kg Cadmium Measured Concentration: 2.50 mg/kg Chromium Measured Concentration: 361.90 mg/kg Lead Measured Concentration: 1513.50 mg/kg Nickel Measured Concentration: 129.20 mg/kg	A9NE (SE)	952	1	384720 396660
	BGS Measured Urban Soil Chemistry Source: British Geological Survey, National Geoscience Information Service Grid: 384770, 397740 Soil Sample Type: Topsoil Sample Area: Manchester Arsenic Measured Concentration: 27.70 mg/kg Cadmium Measured Concentration: 1.00 mg/kg Chromium Measured Concentration: 94.40 mg/kg Lead Measured Concentration: 189.40 mg/kg Nickel Measured Concentration: 22.20 mg/kg	A19SE (NE)	984	1	384770 397740
	BGS Urban Soil Chemistry Averages Source: British Geological Survey, National Geoscience Information Service Sample Area: Manchester Count Id: 300 Arsenic Minimum Concentration: 3.00 mg/kg Arsenic Average Concentration: 28.00 mg/kg Arsenic Maximum Concentration: 1008.00 mg/kg Cadmium Minimum Concentration: 0.30 mg/kg Cadmium Average Concentration: 1.40 mg/kg Cadmium Maximum Concentration: 80.30 mg/kg Chromium Minimum Concentration: 29.00 mg/kg Chromium Average Concentration: 92.00 mg/kg Chromium Maximum Concentration: 1252.00 mg/kg Lead Minimum Concentration: 20.00 mg/kg Lead Average Concentration: 270.00 mg/kg Lead Maximum Concentration: 2687.00 mg/kg Nickel Minimum Concentration: 5.00 mg/kg Nickel Average Concentration: 32.00 mg/kg Nickel Maximum Concentration: 137.00 mg/kg	A13SW (SE)	0	1	383901 397230

Map ID	Details	Quadrant Reference (Compass Direction)	Estimated Distance From Site	Contact	NGR
	Coal Mining Affected Areas Description: In an area which may be affected by coal mining activity. It is recommended that a coal mining report is obtained from the Coal Authority. Contact details are included in the Useful Contacts section of this report.	A13SW (SE)	0	6	383901 397230
	Man-Made Mining Cavities Easting: 384900 Northing: 397100 Distance: 964 Quadrant Reference: A14 Quadrant Reference: SE Bearing Ref: E Cavity Type: SHAFT ENTRY SANDSTONE WORKINGS Commodity: Sandstone Solid Geology Detail: BUNTER SANDSTONE MANCHESTER MARLS COLLYHURST SANDSTONE Superficial Geology Detail: Glacial Till	A14SE (E)	964	7	384900 397100
	Non Coal Mining Areas of Great Britain No Hazard				
	Potential for Collapsible Ground Stability Hazards Hazard Potential: Very Low Source: British Geological Survey, National Geoscience Information Service	A13SW (SE)	0	1	383901 397230
	Potential for Compressible Ground Stability Hazards Hazard Potential: No Hazard Source: British Geological Survey, National Geoscience Information Service	A13SW (SE)	0	1	383901 397230
	Potential for Compressible Ground Stability Hazards Hazard Potential: Very Low Source: British Geological Survey, National Geoscience Information Service	A13NE (NE)	51	1	383967 397267
	Potential for Ground Dissolution Stability Hazards Hazard Potential: No Hazard Source: British Geological Survey, National Geoscience Information Service	A13SW (SE)	0	1	383901 397230
	Potential for Landslide Ground Stability Hazards Hazard Potential: Very Low Source: British Geological Survey, National Geoscience Information Service	A13SW (SE)	0	1	383901 397230
	Potential for Running Sand Ground Stability Hazards Hazard Potential: Very Low Source: British Geological Survey, National Geoscience Information Service	A13SW (SE)	0	1	383901 397230
	Potential for Shrinking or Swelling Clay Ground Stability Hazards Hazard Potential: Very Low Source: British Geological Survey, National Geoscience Information Service	A13SW (SE)	0	1	383901 397230
	Potential for Shrinking or Swelling Clay Ground Stability Hazards Hazard Potential: No Hazard Source: British Geological Survey, National Geoscience Information Service	A13NW (W)	4	1	383858 397231
	Potential for Shrinking or Swelling Clay Ground Stability Hazards Hazard Potential: No Hazard Source: British Geological Survey, National Geoscience Information Service	A13SE (SE)	171	1	384065 397089
	Radon Potential - Radon Affected Areas Affected Area: The property is in a Lower probability radon area (less than 1% of homes are estimated to be at or above the Action Level). Source: British Geological Survey, National Geoscience Information Service	A13SW (SE)	0	1	383901 397230
	Radon Potential - Radon Protection Measures Protection Measure: No radon protective measures are necessary in the construction of new dwellings or extensions Source: British Geological Survey, National Geoscience Information Service	A13SW (SE)	0	1	383901 397230

Map ID	Details	Quadrant Reference (Compass Direction)	Estimated Distance From Site	Contact	NGR
152	**Contemporary Trade Directory Entries** Name: Hunters Contracts Ltd Location: MacIntosh House, 4a, Cambridge Street, Manchester, M1 5GG Classification: Office Furniture & Equipment **Status: Inactive** Positional Accuracy: Automatically positioned to the address	A13NE (N)	34	-	383916 397306
153	**Contemporary Trade Directory Entries** Name: Ats Euromaster Ltd Location: 20, Wilmott Street, Manchester, Lancashire, M15 6BE Classification: Tyre Dealers **Status: Inactive** Positional Accuracy: Automatically positioned to the address	A13SW (S)	56	-	383881 397130
154	**Contemporary Trade Directory Entries** Name: Residential Real Estate Management Location: Student Village, Lower Chatham Street, Manchester, M1 5SX Classification: Food Products - Manufacturers **Status: Inactive** Positional Accuracy: Automatically positioned to the address	A13NE (NE)	66	-	383973 397285
155	**Contemporary Trade Directory Entries** Name: Danebridge Engineering Co Ltd Location: 3, Lower Chatham Street, Manchester, M1 5QL Classification: Air Conditioning Equipment & Systems **Status: Inactive** Positional Accuracy: Automatically positioned to the address	A13NE (E)	121	-	384044 397273
156	**Contemporary Trade Directory Entries** Name: Auto Trader Location: 1, Tony Wilson Place, Manchester, M15 4FN Classification: Car Customisation & Conversion Specialists **Status: Inactive** Positional Accuracy: Automatically positioned to the address	A13NW (NW)	173	-	383735 397371
156	**Contemporary Trade Directory Entries** Name: Autotrader Location: 1, Tony Wilson Place, Manchester, M15 4FN Classification: Car Customisation & Conversion Specialists **Status: Active** Positional Accuracy: Automatically positioned to the address	A13NW (NW)	185	-	383729 397382
157	**Contemporary Trade Directory Entries** Name: Easy Wheels Location: 8, Lower Ormond Street, Manchester, M1 5QJ Classification: Confectionery Manufacturers **Status: Inactive** Positional Accuracy: Automatically positioned to the address	A13NE (NE)	175	-	384078 397320
157	**Contemporary Trade Directory Entries** Name: Ormond Street Motors Location: 2-4, Lower Ormond Street, Manchester, M1 5QF Classification: Garage Services **Status: Inactive** Positional Accuracy: Automatically positioned to the address	A13NE (NE)	175	-	384078 397320
157	**Contemporary Trade Directory Entries** Name: Manchester Print Co Location: 8, Lower Ormond Street, Manchester, M1 5QF Classification: T-Shirts **Status: Inactive** Positional Accuracy: Automatically positioned to the address	A13NE (NE)	175	-	384078 397320
158	**Contemporary Trade Directory Entries** Name: George Woodhead & Co Ltd Location: 2, Gloucester Street, Manchester, M1 5GP Classification: Printers **Status: Inactive** Positional Accuracy: Automatically positioned to the address	A13NW (N)	189	-	383844 397455
158	**Contemporary Trade Directory Entries** Name: John Sherratt & Co Ltd Location: Hotspur House, 2, Gloucester Street, Manchester, M1 5QR Classification: Bookbinding & Equipment **Status: Inactive** Positional Accuracy: Automatically positioned to the address	A13NW (N)	189	-	383844 397455
158	**Contemporary Trade Directory Entries** Name: Aaa Location: 2, Gloucester Street, Manchester, M1 5GP Classification: Distribution Services **Status: Inactive** Positional Accuracy: Automatically positioned to the address	A13NW (N)	189	-	383844 397455

Map ID	Details	Quadrant Reference (Compass Direction)	Estimated Distance From Site	Contact	NGR
158	**Contemporary Trade Directory Entries** Name: 24 Design Ltd Location: Hotspur House, 2, Gloucester Street, Manchester, Lancashire, M1 5QR Classification: Furniture Manufacturers - Home & Office **Status: Inactive** Positional Accuracy: Manually positioned to the address or location	A13NW (N)	189	-	383844 397455
159	**Contemporary Trade Directory Entries** Name: Graham'S Motors Location: 59, Whitworth Street West, Manchester, Lancashire, M1 5WW Classification: Garage Services **Status: Inactive** Positional Accuracy: Manually positioned to the address or location	A13NE (N)	223	-	383939 397495
159	**Contemporary Trade Directory Entries** Name: Smiler Service Location: Flat 111, The Lock Building, 41, Whitworth Street West, Manchester, M1 5BD Classification: Freight Forwarders **Status: Active** Positional Accuracy: Automatically positioned to the address	A13NE (N)	264	-	383933 397538
159	**Contemporary Trade Directory Entries** Name: Bandbox Laundry Premier Outlet Location: Unit C 41 Whitworth Street, Manchester, Greater Manchester, M1 5BE Classification: Laundry & Dry Cleaning Supplies **Status: Active** Positional Accuracy: Automatically positioned to the address	A13NE (N)	264	-	383933 397538
160	**Contemporary Trade Directory Entries** Name: Autogas Cars Direct Location: 1, City Road East, Manchester, Lancashire, M15 4PN Classification: Car Dealers **Status: Inactive** Positional Accuracy: Manually positioned to the address or location	A13NW (W)	244	-	383625 397305
161	**Contemporary Trade Directory Entries** Name: Harrison Motors Location: 51 New Wakefield St, Manchester, Lancashire, M1 5NP Classification: Garage Services **Status: Inactive** Positional Accuracy: Manually positioned to the road within the address or location	A13NE (NE)	255	-	384080 397457
162	**Contemporary Trade Directory Entries** Name: Bookbind Location: 2-4, Oxford Road, Manchester, Lancashire, M1 5QA Classification: Bookbinders **Status: Inactive** Positional Accuracy: Manually positioned to the address or location	A13NE (NE)	286	-	384146 397423
163	**Contemporary Trade Directory Entries** Name: C G (Europe) Ltd Location: Enterprise House, 15, Whitworth Street West, Manchester, Lancashire, M1 5WG Classification: China & Glassware Manufacturers & Repairs **Status: Inactive** Positional Accuracy: Manually positioned to the address or location	A13NW (NW)	306	-	383721 397526
164	**Contemporary Trade Directory Entries** Name: Gesco Location: Oxford Rd, Manchester, M1 7ED Classification: Plastics - Injection Moulding **Status: Inactive** Positional Accuracy: Manually positioned to the road within the address or location	A14NW (E)	312	-	384246 397276
165	**Contemporary Trade Directory Entries** Name: Impex Trading Co Location: Flat 23, Oxford Place, 7, Oxford Road, Manchester, M1 6EY Classification: Carpets & Rugs - Manufacturers **Status: Inactive** Positional Accuracy: Automatically positioned to the address	A13NE (NE)	337	-	384176 397471
166	**Contemporary Trade Directory Entries** Name: Copybook Press Ltd Location: 45-47 City Road East, Manchester, M15 4PN Classification: Printers **Status: Inactive** Positional Accuracy: Manually positioned to the address or location	A12NE (W)	341	-	383522 397242

Map ID	Details	Quadrant Reference (Compass Direction)	Estimated Distance From Site	Contact	NGR
167	**Contemporary Trade Directory Entries** Name: Flanny Cleaning Services Location: Flat 13, Hornchurch Court, Bonsall Street, Manchester, Lancashire, M15 6DS Classification: Cleaning Services - Domestic **Status: Inactive** Positional Accuracy: Automatically positioned to the address	A8NE (S)	350	-	383943 396837
168	**Contemporary Trade Directory Entries** Name: In Our Coats Location: 225, Hulme Street, Hulme, Manchester, M15 5EF Classification: Greeting Card Publishers & Wholesalers **Status: Inactive** Positional Accuracy: Automatically positioned to the address	A12SE (SW)	355	-	383555 397075
169	**Contemporary Trade Directory Entries** Name: Watt Energy Ltd Location: River Pl,City Rd East, Manchester, M15 4PG Classification: Gas Suppliers **Status: Inactive** Positional Accuracy: Automatically positioned to the address	A12NE (W)	356	-	383510 397300
170	**Contemporary Trade Directory Entries** Name: Simon & Simon Location: Lock 90,Trumpet Street, Manchester, Greater Manchester, M1 5LW Classification: Clothing & Fabrics - Manufacturers **Status: Inactive** Positional Accuracy: Manually positioned to the address or location	A18SW (NW)	366	-	383683 397574
170	**Contemporary Trade Directory Entries** Name: E F G Matthews Office Furniture Ltd Location: Albion Street, Manchester, M1 5LL Classification: Office Furniture & Equipment **Status: Inactive** Positional Accuracy: Automatically positioned to the address	A18SW (NW)	378	-	383661 397574
171	**Contemporary Trade Directory Entries** Name: Pest Control Manchester Location: 14, Commercial Street, Manchester, M15 4PZ Classification: Pest & Vermin Control **Status: Active** Positional Accuracy: Automatically positioned to the address	A12NE (W)	384	-	383497 397369
171	**Contemporary Trade Directory Entries** Name: Everything Mirror Location: 14, Commercial Street, Manchester, M15 4PZ Classification: Mirrors & Decorative Glass **Status: Active** Positional Accuracy: Automatically positioned to the address	A12NE (W)	384	-	383497 397369
171	**Contemporary Trade Directory Entries** Name: Manchester Pest Control Location: 14, Commercial Street, Manchester, M15 4PZ Classification: Pest & Vermin Control **Status: Inactive** Positional Accuracy: Automatically positioned to the address	A12NE (W)	416	-	383460 397358
172	**Contemporary Trade Directory Entries** Name: Print Copy Shop Location: Mandela Buildings, 99, Oxford Road, Manchester, M1 7EL Classification: Copying & Duplicating Services **Status: Inactive** Positional Accuracy: Automatically positioned to the address	A14SW (E)	386	-	384328 397221
172	**Contemporary Trade Directory Entries** Name: Print Location: Mandela Buildings, 99, Oxford Road, Manchester, M1 7EL Classification: Copying & Duplicating Services **Status: Inactive** Positional Accuracy: Automatically positioned to the address	A14SW (E)	386	-	384328 397221
173	**Contemporary Trade Directory Entries** Name: Dolly Tub Laundry Service Location: 1a, Bonsall Street, Manchester, M15 6DR Classification: Laundries & Launderettes **Status: Active** Positional Accuracy: Automatically positioned to the address	A8NE (S)	390	-	384034 396819
173	**Contemporary Trade Directory Entries** Name: The Dolly Tub Location: 1, Bonsall Street, Manchester, M15 6DR Classification: Ironing & Home Laundry Services **Status: Inactive** Positional Accuracy: Automatically positioned to the address	A8NE (S)	390	-	384034 396819

Map ID	Details	Quadrant Reference (Compass Direction)	Estimated Distance From Site	Contact	NGR
174	**Contemporary Trade Directory Entries** Name: William Hodgson & Co Location: Sixth Floor, Churchgate House, 56, Oxford Street, Manchester, Lancashire, M1 6EU Classification: Oils - Edible **Status: Inactive** Positional Accuracy: Manually positioned to the address or location	A18SE (N)	393	-	384028 397647
175	**Contemporary Trade Directory Entries** Name: D C Motor Engineers Location: 45, York Street, Manchester, M1 7DE Classification: Garage Services **Status: Active** Positional Accuracy: Automatically positioned to the address	A13NE (NE)	398	-	384226 397506
176	**Contemporary Trade Directory Entries** Name: Grand Central Autos Location: 19 Trafford St, Manchester, M1 5LH Classification: Garage Services **Status: Inactive** Positional Accuracy: Manually positioned to the road within the address or location	A18SW (NW)	409	-	383608 397575
176	**Contemporary Trade Directory Entries** Name: Bauer Millett & Co Ltd Location: Lawrence House, 8, Albion Street, Manchester, M1 5NZ Classification: Car Dealers **Status: Inactive** Positional Accuracy: Automatically positioned to the address	A18SW (NW)	444	-	383592 397607
177	**Contemporary Trade Directory Entries** Name: G & M Fabrics Location: Symco House,Little Peter St, Manchester, M15 4PS Classification: Pattern Makers - Paper **Status: Inactive** Positional Accuracy: Manually positioned to the road within the address or location	A12NE (NW)	423	-	383493 397460
177	**Contemporary Trade Directory Entries** Name: Texco Location: 10, Little Peter Street, Manchester, Lancashire, M15 4PS Classification: Textile Manufacturing **Status: Inactive** Positional Accuracy: Automatically positioned to the address	A12NE (NW)	451	-	383457 397450
177	**Contemporary Trade Directory Entries** Name: John C Hewitt Location: Hewitt Street, Manchester, M15 4GB Classification: Car Dealers - Used **Status: Inactive** Positional Accuracy: Automatically positioned to the address	A12NE (NW)	459	-	383462 397477
178	**Contemporary Trade Directory Entries** Name: Hobs Legal Docs Location: 4, Whitworth Street West, Manchester, M1 5WY Classification: Copying & Duplicating Services **Status: Inactive** Positional Accuracy: Manually positioned to the address or location	A12NE (NW)	424	-	383532 397520
178	**Contemporary Trade Directory Entries** Name: Anexsys Location: 4, Whitworth Street West, Manchester, M1 5WY Classification: Copying & Duplicating Services **Status: Inactive** Positional Accuracy: Automatically positioned to the address	A12NE (NW)	425	-	383532 397520
178	**Contemporary Trade Directory Entries** Name: G T Autos Location: 88, Hewitt Street, MANCHESTER, M15 4GB Classification: Mot Testing Centres **Status: Active** Positional Accuracy: Automatically positioned to the address	A12NE (NW)	438	-	383505 397506
179	**Contemporary Trade Directory Entries** Name: Muprint Ltd Location: 28, Higher Cambridge Street, MANCHESTER, M15 6AA Classification: Printers **Status: Active** Positional Accuracy: Automatically positioned to the address	A8NE (SE)	429	-	384162 396839

Map ID	Details	Quadrant Reference (Compass Direction)	Estimated Distance From Site	Contact	NGR
180	**Contemporary Trade Directory Entries** Name: C H A Technologies Group Location: St. James Buildings, 79, Oxford Street, Manchester, M1 6FQ Classification: Knitting Yarn Manufacturers & Wholesalers **Status: Inactive** Positional Accuracy: Automatically positioned to the address	A18SE (N)	438	-	384075 397678
180	**Contemporary Trade Directory Entries** Name: Soleheat Location: St. James Buildings, 79, Oxford Street, Manchester, M1 6HT Classification: Under Floor Heating **Status: Active** Positional Accuracy: Automatically positioned to the address	A18SE (N)	438	-	384075 397678
180	**Contemporary Trade Directory Entries** Name: C H A Technologies Group Location: St. James Buildings, 79, Oxford Street, Manchester, M1 6FQ Classification: Textile Manufacturing **Status: Active** Positional Accuracy: Automatically positioned to the address	A18SE (N)	438	-	384075 397678
180	**Contemporary Trade Directory Entries** Name: Heatrise Location: St. James Buildings, 79, Oxford Street, Manchester, M1 6HT Classification: Under Floor Heating **Status: Active** Positional Accuracy: Automatically positioned to the address	A18SE (N)	438	-	384075 397678
180	**Contemporary Trade Directory Entries** Name: Faupel Plc Location: St. James Buildings, 79, Oxford Street, Manchester, Lancashire, M1 6FQ Classification: Soft Furnishings - Manufacturers **Status: Inactive** Positional Accuracy: Automatically positioned to the address	A18SE (N)	438	-	384075 397678
180	**Contemporary Trade Directory Entries** Name: Jany (Uk) Location: St. James Buildings, 79, Oxford Street, Manchester, Lancashire, M1 6FQ Classification: Commercial Vehicle Bodybuilders & Repairers **Status: Inactive** Positional Accuracy: Manually positioned to the address or location	A18SE (N)	438	-	384075 397678
181	**Contemporary Trade Directory Entries** Name: First North Western Location: Bridgewater House, 58, Whitworth Street, Manchester, M1 6LS Classification: Railways **Status: Inactive** Positional Accuracy: Automatically positioned to the address	A18SE (NE)	440	-	384158 397633
181	**Contemporary Trade Directory Entries** Name: Aecon Location: Bridgewater House 58-60, Whitworth Street, Manchester, M1 6LT Classification: Engineers - General **Status: Active** Positional Accuracy: Automatically positioned to the address	A18SE (NE)	450	-	384165 397640
182	**Contemporary Trade Directory Entries** Name: Zed Two Location: 131-133 Portland St, Manchester, Lancashire, M1 4PZ Classification: Toys, Games & Sporting Goods - Manufacturers **Status: Inactive** Positional Accuracy: Manually positioned to the address or location	A18SE (N)	473	-	384027 397732
183	**Contemporary Trade Directory Entries** Name: Euro-Industrial Engineering Ltd Location: 133, Grosvenor Street, Manchester, M1 7HE Classification: Pumps - Sales, Servicing & Repairs **Status: Inactive** Positional Accuracy: Automatically positioned to the address	A14SW (E)	478	-	384404 397085
184	**Contemporary Trade Directory Entries** Name: Best Rest Location: 120-122, Grosvenor Street, Manchester, M1 7HL Classification: Bed & Mattress Manufacturers **Status: Active** Positional Accuracy: Automatically positioned to the address	A14SW (E)	488	-	384426 397144
185	**Contemporary Trade Directory Entries** Name: Seba (Uk) Ltd Location: 84 Princess St, Manchester, Lancashire, M1 6NG Classification: Machine Tool Accessories & Services **Status: Inactive** Positional Accuracy: Manually positioned to the address or location	A19SW (NE)	497	-	384296 397577

Map ID	Details	Quadrant Reference (Compass Direction)	Estimated Distance From Site	Contact	NGR
185	**Contemporary Trade Directory Entries** Name: Broomwell Healthwatch Ltd Location: 86, Princess Street, Manchester, Lancashire, M1 6NG Classification: Medical & Dental Laboratories **Status: Inactive** Positional Accuracy: Manually positioned to the address or location	A19SW (NE)	498	-	384297 397578
185	**Contemporary Trade Directory Entries** Name: Northern Contract Cleaners Location: Asia House, 82, Princess Street, Manchester, M1 6NF Classification: Cleaning Services - Commercial **Status: Inactive** Positional Accuracy: Automatically positioned to the address	A19SW (NE)	521	-	384288 397624
185	**Contemporary Trade Directory Entries** Name: William Chitham Location: 121, Princess Street, Manchester, M1 7AD Classification: Photo & Digital Imaging Bureaus **Status: Inactive** Positional Accuracy: Automatically positioned to the address	A19SW (NE)	552	-	384333 397620
185	**Contemporary Trade Directory Entries** Name: Harris Darkrooms Location: 121, Princess Street, Manchester, M1 7AD Classification: Photographic Processors **Status: Inactive** Positional Accuracy: Automatically positioned to the address	A19SW (NE)	552	-	384333 397620
185	**Contemporary Trade Directory Entries** Name: Subway Location: Second Floor, 121, Princess Street, Manchester, Lancashire, M1 7AG Classification: Printers **Status: Inactive** Positional Accuracy: Manually positioned to the address or location	A19SW (NE)	552	-	384333 397620
185	**Contemporary Trade Directory Entries** Name: Chamber Communication Ltd Location: 121, Princess Street, Manchester, Lancashire, M1 7AG Classification: Telecommunications Equipment & Systems **Status: Inactive** Positional Accuracy: Manually positioned to the address or location	A19SW (NE)	552	-	384333 397620
186	**Contemporary Trade Directory Entries** Name: Hulley & Kirkwood Consulting Engineers Location: 2, Commercial Street, Manchester, M15 4RQ Classification: Mechanical Engineers **Status: Inactive** Positional Accuracy: Automatically positioned to the address	A12NE (W)	510	-	383389 397440
187	**Contemporary Trade Directory Entries** Name: Smart And Effective Cleaning And Support Services Location: Flat 1, 1, New Welcome Street, Manchester, M15 5NA Classification: Cleaning Services - Domestic **Status: Inactive** Positional Accuracy: Automatically positioned to the address	A7NE (SW)	516	-	383561 396793
188	**Contemporary Trade Directory Entries** Name: Manchester Radiator Co Ltd Location: Arch 19, Watson Street, Manchester, M3 4LP Classification: Car Radiator Servicing & Repairs **Status: Inactive** Positional Accuracy: Automatically positioned to the address	A17SE (NW)	523	-	383561 397683
188	**Contemporary Trade Directory Entries** Name: Duffy Motors Manchester Ltd Location: Arch 16-17, Watson Street, Manchester, M3 4LP Classification: Garage Services **Status: Active** Positional Accuracy: Automatically positioned to the address	A17SE (NW)	540	-	383562 397703
189	**Contemporary Trade Directory Entries** Name: Wise Pharmaceuticals Ltd Location: Oxford House, 16, Oxford Street, Manchester, M1 5AE Classification: Pharmaceutical Manufacturers & Distributors **Status: Inactive** Positional Accuracy: Automatically positioned to the address	A18SE (N)	529	-	383944 397803
189	**Contemporary Trade Directory Entries** Name: Pest Solutions Ltd Location: Peter House,Oxford Street, Manchester, Greater Manchester, M1 5AN Classification: Pest & Vermin Control **Status: Active** Positional Accuracy: Automatically positioned to the address	A18SE (N)	571	-	383924 397846

Map ID	Details	Quadrant Reference (Compass Direction)	Estimated Distance From Site	Contact	NGR
189	**Contemporary Trade Directory Entries** Name: Scrap Yard In Manchester Htt Location: Peter House, Oxford Street, Manchester, M1 5AN Classification: Car Breakers & Dismantlers **Status: Inactive** Positional Accuracy: Automatically positioned to the address	A18SE (N)	571	-	383924 397846
189	**Contemporary Trade Directory Entries** Name: Douglas Fir Ltd Location: Peter House, Oxford Street, Manchester, M1 5AN Classification: Electrical Goods Sales, Manufacturers & Wholesalers **Status: Inactive** Positional Accuracy: Automatically positioned to the address	A18SE (N)	571	-	383924 397846
189	**Contemporary Trade Directory Entries** Name: Twistfix Location: Peter House, Oxford Street, Manchester, M1 5AN Classification: Builders' Merchants **Status: Active** Positional Accuracy: Automatically positioned to the address	A18SE (N)	572	-	383925 397847
189	**Contemporary Trade Directory Entries** Name: Joe Scrapping In Manchester Location: Peter House, Oxford Street, Manchester, M1 5AN Classification: Car Breakers & Dismantlers **Status: Inactive** Positional Accuracy: Automatically positioned to the address	A18SE (N)	572	-	383925 397847
189	**Contemporary Trade Directory Entries** Name: Laundry Shop Location: Peter House, Oxford Street, Manchester, Lancashire, M1 5AN Classification: Dry Cleaners **Status: Inactive** Positional Accuracy: Manually positioned to the address or location	A18SE (N)	572	-	383925 397847
189	**Contemporary Trade Directory Entries** Name: Energy Feat Location: Peter House, Oxford Street, Manchester, M1 5AN Classification: Energy Efficient Products and Services **Status: Inactive** Positional Accuracy: Automatically positioned to the address	A18SE (N)	572	-	383925 397847
190	**Contemporary Trade Directory Entries** Name: Colour Point (Manchester) Ltd Location: Unit 4, Olympia Trading Estate, Great Jackson Street, Manchester, M15 4NP Classification: Photographic Processors **Status: Inactive** Positional Accuracy: Automatically positioned to the address	A12NE (W)	544	-	383320 397283
190	**Contemporary Trade Directory Entries** Name: Pro2col Imaging Ltd Location: Unit 4, Olympia Trading Estate, Great Jackson Street, Manchester, Lancashire, M15 4NP Classification: Photo & Digital Imaging Bureaus **Status: Inactive** Positional Accuracy: Automatically positioned to the address	A12NE (W)	544	-	383320 397283
191	**Contemporary Trade Directory Entries** Name: Influx Design & Print Location: 98, Grosvenor Street, Manchester, M1 7HL Classification: Printers **Status: Inactive** Positional Accuracy: Automatically positioned to the address	A14SW (E)	556	-	384497 397179
191	**Contemporary Trade Directory Entries** Name: Euro Exim Ltd Location: 96-98, Grosvenor Street, Manchester, M1 7HL Classification: Chemicals - Distributors & Wholesalers **Status: Active** Positional Accuracy: Automatically positioned to the address	A14SW (E)	565	-	384506 397177
191	**Contemporary Trade Directory Entries** Name: Fleetwood Agencies Location: Grosvenor House, 94-96, Grosvenor Street, Manchester, M1 7HL Classification: Rubber & Plastic Products - Manufacturers **Status: Inactive** Positional Accuracy: Automatically positioned to the address	A14SW (E)	566	-	384507 397176

Map ID	Details	Quadrant Reference (Compass Direction)	Estimated Distance From Site	Contact	NGR
191	**Contemporary Trade Directory Entries** Name: Final Print Location: Grosvenor Street,All Saints, Manchester, Greater Manchester, M1 7HL Classification: Printers **Status: Active** Positional Accuracy: Manually positioned to the address or location	A14SW (E)	568	-	384509 397178
191	**Contemporary Trade Directory Entries** Name: Dunkleys Location: 39-44 Davy Close, Park Farm Industrial Estate, Wellingborough, Northamptonshire, NN8 6XX Classification: Food Products - Manufacturers **Status: Active** Positional Accuracy: Manually positioned to the address or location	A14SW (E)	568	-	384509 397178
191	**Contemporary Trade Directory Entries** Name: Wildwood Charcoal & Coppice Products Location: 53 Warehead Cottages, Halnaker, Chichester, West Sussex, PO18 0NF Classification: Coal & Smokeless Fuel Merchants & Distributors **Status: Active** Positional Accuracy: Manually positioned to the address or location	A14SW (E)	568	-	384509 397178
192	**Contemporary Trade Directory Entries** Name: Feather Brooksbank Location: 117-119, Portland Street, Manchester, M1 6ED Classification: Tungsten Tool Manufacturers & Distributors **Status: Inactive** Positional Accuracy: Automatically positioned to the address	A18SE (N)	557	-	384105 397794
192	**Contemporary Trade Directory Entries** Name: V T G Location: Gainsborough House, 109, Portland Street, Manchester, Lancashire, M1 6DN Classification: Lift Manufacturers **Status: Inactive** Positional Accuracy: Manually positioned to the address or location	A18SE (N)	595	-	384124 397827
192	**Contemporary Trade Directory Entries** Name: Operations Abroad Ltd Location: Gainsborough House, 109, Portland Street, Manchester, M1 6DN Classification: Hospitals **Status: Inactive** Positional Accuracy: Automatically positioned to the address	A18SE (N)	595	-	384124 397827
193	**Contemporary Trade Directory Entries** Name: Access Pest Control Location: 16, Peter Street, Manchester, M60 2DS Classification: Pest & Vermin Control **Status: Inactive** Positional Accuracy: Automatically positioned to the address	A18SW (N)	577	-	383833 397848
194	**Contemporary Trade Directory Entries** Name: Tom Garner Location: Chester Road, Manchester, M15 4GA Classification: Car Dealers **Status: Inactive** Positional Accuracy: Automatically positioned to the address	A12NE (W)	594	-	383280 397369
195	**Contemporary Trade Directory Entries** Name: Gliptone Leather Care Location: 5, Bridgewater Street, Manchester, M3 4NH Classification: Leather Products - Manufacturers & Suppliers **Status: Inactive** Positional Accuracy: Automatically positioned to the address	A17SE (NW)	601	-	383381 397613
196	**Contemporary Trade Directory Entries** Name: Autopaint International Location: 293, Deansgate, Manchester, M3 4EW Classification: Car Painters & Sprayers **Status: Inactive** Positional Accuracy: Automatically positioned to the address	A17SE (NW)	611	-	383458 397713
197	**Contemporary Trade Directory Entries** Name: I D Location: 219, Hulme Walk, Manchester, M15 5FQ Classification: Mechanical Engineers **Status: Inactive** Positional Accuracy: Automatically positioned to the address	A7NE (SW)	613	-	383486 396730

Map ID	Details	Quadrant Reference (Compass Direction)	Estimated Distance From Site	Contact	NGR
198	**Contemporary Trade Directory Entries** Name: Williams Land Rover Location: Birchall Way, Manchester, M15 6DU Classification: Car Dealers **Status: Active** Positional Accuracy: Automatically positioned to the address	A8NW (S)	622	-	383898 396562
199	**Contemporary Trade Directory Entries** Name: Northern Consultancy Of Medical Management Ltd Location: Imex House, 40, Princess Street, Manchester, Lancashire, M1 6DE Classification: Medical & Dental Laboratories **Status: Inactive** Positional Accuracy: Manually positioned to the address or location	A18SE (NE)	628	-	384170 397844
199	**Contemporary Trade Directory Entries** Name: R S I S Projects Ltd Location: Imex House, 40, Princess Street, Manchester, Lancashire, M1 6DE Classification: Railways **Status: Inactive** Positional Accuracy: Manually positioned to the address or location	A18SE (NE)	628	-	384170 397844
199	**Contemporary Trade Directory Entries** Name: Patriot Advertising Solutions Location: Imex House, 40, Princess Street, Manchester, M1 6DE Classification: Distribution Services **Status: Inactive** Positional Accuracy: Automatically positioned to the address	A18SE (NE)	628	-	384170 397844
199	**Contemporary Trade Directory Entries** Name: Dunbar & Boardman Partnership Location: Imex House, 40, Princess Street, Manchester, Lancashire, M1 6DE Classification: Lift Manufacturers **Status: Inactive** Positional Accuracy: Automatically positioned to the address	A18SE (NE)	628	-	384170 397844
199	**Contemporary Trade Directory Entries** Name: Licence Trade Consultants Location: Imex House, 40, Princess Street, Manchester, Lancashire, M1 6DE Classification: Brewers' Equipment & Services **Status: Inactive** Positional Accuracy: Manually positioned to the address or location	A18SE (NE)	629	-	384170 397844
199	**Contemporary Trade Directory Entries** Name: London Global Location: 40 Princess Street, Manchester, Greater Manchester, M1 6DE Classification: Printers **Status: Active** Positional Accuracy: Automatically positioned to the address	A18SE (NE)	629	-	384170 397844
199	**Contemporary Trade Directory Entries** Name: Scootabout International Location: 101, Princess Street, Manchester, Lancashire, M1 6DD Classification: Materials Handling Equipment **Status: Inactive** Positional Accuracy: Manually positioned to the address or location	A18SE (NE)	660	-	384208 397860
200	**Contemporary Trade Directory Entries** Name: Spi Materials Location: 105 Princess St, Manchester, Lancashire, M1 6DD Classification: Electricity Companies **Status: Inactive** Positional Accuracy: Manually positioned to the address or location	A19SW (NE)	628	-	384240 397804
201	**Contemporary Trade Directory Entries** Name: Archmate Ltd Location: Flat 15, Granby House, Granby Row, Manchester, M1 7AR Classification: Rubber & Plastic Products - Manufacturers **Status: Inactive** Positional Accuracy: Automatically positioned to the address	A19SW (NE)	641	-	384447 397612
202	**Contemporary Trade Directory Entries** Name: Bright & Beautiful Location: Great Northern Warehouse, 275, Deansgate, Manchester, M3 4EL Classification: Cleaning Services - Domestic **Status: Inactive** Positional Accuracy: Automatically positioned to the address	A17SE (NW)	642	-	383478 397769
202	**Contemporary Trade Directory Entries** Name: Docutech Solutions Location: Great Northern Warehouse, 275, Deansgate, Manchester, M3 4EL Classification: Photographic Equipment Repairs **Status: Inactive** Positional Accuracy: Automatically positioned to the address	A17SE (NW)	642	-	383478 397769

Map ID	Details	Quadrant Reference (Compass Direction)	Estimated Distance From Site	Contact	NGR
202	**Contemporary Trade Directory Entries** Name: Studio Macs Location: Great Northern Warehouse, 275, Deansgate, Manchester, M3 4EL Classification: Electrical Heating Equipment & Systems **Status: Inactive** Positional Accuracy: Automatically positioned to the address	A17SE (NW)	642	-	383478 397769
202	**Contemporary Trade Directory Entries** Name: Scrap Car Now Today Cash Manchester Location: Great Northern Warehouse, 275, Deansgate, Manchester, M3 4EL Classification: Car Breakers & Dismantlers **Status: Inactive** Positional Accuracy: Automatically positioned to the address	A17SE (NW)	642	-	383478 397769
202	**Contemporary Trade Directory Entries** Name: Cushy Living Location: Unit 24 275, Manchester, Lancashire, M3 4EL Classification: Textile Manufacturing **Status: Inactive** Positional Accuracy: Manually positioned within the geographical locality	A17SE (NW)	642	-	383478 397769
202	**Contemporary Trade Directory Entries** Name: Freez Drinks Location: Great Northern Warehouse, 275, Deansgate, Manchester, Lancashire, M3 4EL Classification: Soft Drinks - Manufacturers **Status: Inactive** Positional Accuracy: Automatically positioned to the address	A17SE (NW)	642	-	383478 397769
202	**Contemporary Trade Directory Entries** Name: Bright & Beautiful Location: Box 106,275 Deansgate, Manchester, Greater Manchester, M3 4EL Classification: Cleaning Services - Domestic **Status: Active** Positional Accuracy: Manually positioned within the geographical locality	A17SE (NW)	642	-	383478 397769
202	**Contemporary Trade Directory Entries** Name: Isovitality Nutriceuticals Ltd Location: Great Northern Warehouse, 275, Deansgate, Manchester, M3 4EL Classification: Food Products - Manufacturers **Status: Active** Positional Accuracy: Automatically positioned to the address	A17SE (NW)	642	-	383477 397768
202	**Contemporary Trade Directory Entries** Name: Accountancy & Payroll Services Location: Great Northern Warehouse, 275, Deansgate, Manchester, Lancashire, M3 4EL Classification: Commercial Cleaning Services **Status: Inactive** Positional Accuracy: Automatically positioned to the address	A17SE (NW)	642	-	383478 397769
202	**Contemporary Trade Directory Entries** Name: Automation Providers Location: Great Northern Warehouse, 275, Deansgate, Manchester, Lancashire, M3 4EW Classification: Electrical Goods Sales, Manufacturers & Wholesalers **Status: Inactive** Positional Accuracy: Automatically positioned to the address	A17SE (NW)	642	-	383478 397769
202	**Contemporary Trade Directory Entries** Name: Dalton Automation Ltd Location: Great Northern Warehouse, 275, Deansgate, Manchester, Lancashire, M3 4EL Classification: Automation Systems & Equipment **Status: Inactive** Positional Accuracy: Manually positioned to the address or location	A17SE (NW)	642	-	383478 397769
202	**Contemporary Trade Directory Entries** Name: Docutech Solutions Ltd Location: Great Northern Warehouse, 275, Deansgate, Manchester, M3 4EL Classification: Photocopiers **Status: Inactive** Positional Accuracy: Manually positioned to the address or location	A17SE (NW)	642	-	383478 397769
202	**Contemporary Trade Directory Entries** Name: Rimo Designs Location: 269-273, Deansgate, Manchester, M3 4EW Classification: Carpets & Rugs - Manufacturers **Status: Inactive** Positional Accuracy: Automatically positioned to the address	A17SE (NW)	653	-	383484 397787

Map ID	Details	Quadrant Reference (Compass Direction)	Estimated Distance From Site	Contact	NGR
203	**Contemporary Trade Directory Entries** Name: Complete Office Printer Support Location: St. Wilfrids Enterprise Centre, Birchvale Close, Manchester, M15 5BJ Classification: Office Equipment Servicing & Maintenance **Status: Inactive** Positional Accuracy: Automatically positioned to the address	A12SE (SW)	646	-	383296 396943
204	**Contemporary Trade Directory Entries** Name: Holt Springs (Manchester) Ltd Location: 16, Bridgewater Street, Manchester, M3 4NH Classification: Spring Manufacturers & Distributors **Status: Inactive** Positional Accuracy: Automatically positioned to the address	A17SE (NW)	653	-	383347 397656
204	**Contemporary Trade Directory Entries** Name: E E Chrisp Location: 6, Southern Street, Manchester, M3 4WP Classification: Printers **Status: Inactive** Positional Accuracy: Automatically positioned to the address	A17SE (NW)	656	-	383368 397686
205	**Contemporary Trade Directory Entries** Name: W H Hammond & Co (Manchester) Ltd Location: 58, Richmond Street, Manchester, M1 3WB Classification: Soft Furnishings - Manufacturers **Status: Inactive** Positional Accuracy: Automatically positioned to the address	A19SW (NE)	662	-	384296 397807
206	**Contemporary Trade Directory Entries** Name: Strong Mechanical Services Location: Peter St, Manchester, Lancashire, M2 3NQ Classification: Mechanical Engineers **Status: Inactive** Positional Accuracy: Manually positioned to the road within the address or location	A18NW (N)	669	-	383770 397932
206	**Contemporary Trade Directory Entries** Name: Down Under Location: 47, Peter Street, Manchester, Lancashire, M2 3NG Classification: Abattoirs **Status: Inactive** Positional Accuracy: Manually positioned to the address or location	A18NW (N)	701	-	383742 397958
207	**Contemporary Trade Directory Entries** Name: Forths Location: Amazon House, 3 Brazil Street, Manchester, Lancashire, M1 3PJ Classification: Commercial Vehicle Servicing, Repairs, Parts & Accessories **Status: Inactive** Positional Accuracy: Automatically positioned to the address	A19SW (NE)	679	-	384358 397778
207	**Contemporary Trade Directory Entries** Name: Neat & Tidy Location: Amazon House, 3, Brazil Street, Manchester, M1 3PJ Classification: Cleaning Services - Domestic **Status: Inactive** Positional Accuracy: Automatically positioned to the address	A19SW (NE)	679	-	384358 397778
207	**Contemporary Trade Directory Entries** Name: Kdp (Uk) Ltd Location: 36, Canal Street, Manchester, M1 3WD Classification: Non-Ferrous Metals **Status: Inactive** Positional Accuracy: Automatically positioned to the address	A19SW (NE)	701	-	384346 397818
208	**Contemporary Trade Directory Entries** Name: James & Taylor Ltd Location: Eastagte, 2, Castle Street, Manchester, M3 4LZ Classification: Cladding Suppliers & Installers **Status: Inactive** Positional Accuracy: Automatically positioned to the address	A12NE (NW)	697	-	383235 397554
209	**Contemporary Trade Directory Entries** Name: R M R I Ltd Location: 44, Peter Street, Manchester, Lancashire, M2 5GP Classification: Materials Handling Equipment **Status: Inactive** Positional Accuracy: Automatically positioned to the address	A18NW (N)	697	-	383661 397930
209	**Contemporary Trade Directory Entries** Name: Kinnarps (Uk) Ltd Location: Colchester House, 38-40, Peter Street, Manchester, M2 5GP Classification: Office Furniture & Equipment **Status: Inactive** Positional Accuracy: Automatically positioned to the address	A18NW (N)	709	-	383644 397937

Map ID	Details	Quadrant Reference (Compass Direction)	Estimated Distance From Site	Contact	NGR
210	**Contemporary Trade Directory Entries** Name: Buildings 2 Clean Location: 237-239, Deansgate, Manchester, M3 4EN Classification: Commercial Cleaning Services **Status: Active** Positional Accuracy: Automatically positioned to the address	A17SE (NW)	722	-	383521 397891
211	**Contemporary Trade Directory Entries** Name: Lotus (Manchester) Location: 229-235, Deansgate, Manchester, Lancashire, M3 4EN Classification: Car Dealers **Status: Inactive** Positional Accuracy: Automatically positioned to the address	A17SE (NW)	733	-	383524 397905
211	**Contemporary Trade Directory Entries** Name: Hobs Reprographics Plc Location: 244, Deansgate, Manchester, M3 4BQ Classification: Copying & Duplicating Services **Status: Active** Positional Accuracy: Automatically positioned to the address	A17NE (NW)	778	-	383503 397945
211	**Contemporary Trade Directory Entries** Name: Hobs On Site Location: 244, Deansgate, Manchester, Lancashire, M3 4BQ Classification: Copying & Duplicating Services **Status: Inactive** Positional Accuracy: Manually positioned to the address or location	A17NE (NW)	778	-	383503 397945
212	**Contemporary Trade Directory Entries** Name: K2 Legal Support Location: Castlefield House, Liverpool Road, Manchester, M3 4SB Classification: Copying & Duplicating Services **Status: Inactive** Positional Accuracy: Automatically positioned to the address	A17SE (NW)	736	-	383334 397766
212	**Contemporary Trade Directory Entries** Name: Nu-Oil & Gas Plc Location: Fifth Floor, Castlefield House, Liverpool Road, Manchester, M3 4SB Classification: Oil & Gas Extraction **Status: Active** Positional Accuracy: Automatically positioned to the address	A17SE (NW)	736	-	383333 397766
213	**Contemporary Trade Directory Entries** Name: Farrow & Ball Location: 270, Deansgate, Manchester, M3 4JB Classification: Wallpapers & Wall Coverings **Status: Active** Positional Accuracy: Automatically positioned to the address	A17SE (NW)	739	-	383469 397880
214	**Contemporary Trade Directory Entries** Name: Lewis Bookmakers Location: 48a, Faulkner Street, Manchester, M1 4FH Classification: Clothing & Fabrics - Manufacturers **Status: Active** Positional Accuracy: Automatically positioned to the address	A18NE (N)	740	-	384143 397975
215	**Contemporary Trade Directory Entries** Name: Samkou Export Co Location: 26, Richmond Street, Manchester, M1 3NB Classification: Textile Manufacturing **Status: Inactive** Positional Accuracy: Automatically positioned to the address	A19SW (NE)	748	-	384356 397870
216	**Contemporary Trade Directory Entries** Name: Aaa Office Emporium Location: Pryme Works, Silvercroft Street, Manchester, M15 4WG Classification: Office Furniture & Equipment **Status: Inactive** Positional Accuracy: Automatically positioned to the address	A12NW (W)	748	-	383117 397307
217	**Contemporary Trade Directory Entries** Name: Fleetwood Agencies Ltd Location: 6, Porchfield Square, Manchester, M3 4FG Classification: Rubber & Plastic Products - Manufacturers **Status: Inactive** Positional Accuracy: Automatically positioned to the address	A17SE (NW)	749	-	383376 397824
218	**Contemporary Trade Directory Entries** Name: Scrap My Car Now For Money Manchester Kws Location: Lawrence Buildings, Manchester, Lancashire, M2 5WQ Classification: Car Breakers & Dismantlers **Status: Inactive** Positional Accuracy: Manually positioned within the geographical locality	A18NW (N)	755	-	383774 398020

Map ID	Details	Quadrant Reference (Compass Direction)	Estimated Distance From Site	Contact	NGR
219	**Contemporary Trade Directory Entries** Name: Williams Select Location: 19-21, Upper Brook Street, Manchester, M13 9XH Classification: Car Dealers **Status: Active** Positional Accuracy: Automatically positioned to the address	A14SE (E)	762	-	384690 397062
219	**Contemporary Trade Directory Entries** Name: Williams Jaguar Ltd Location: 19-21, Upper Brook Street, Manchester, M13 9XH Classification: Car Dealers **Status: Active** Positional Accuracy: Automatically positioned to the address	A14SE (E)	762	-	384690 397062
219	**Contemporary Trade Directory Entries** Name: Stratstone Jaguar Location: 19-21, Upper Brook Street, Manchester, M13 9XH Classification: Car Dealers **Status: Inactive** Positional Accuracy: Automatically positioned to the address	A14SE (E)	763	-	384691 397062
220	**Contemporary Trade Directory Entries** Name: Mels Location: 2, Stockland Close, Manchester, M13 9WY Classification: Ironing & Home Laundry Services **Status: Inactive** Positional Accuracy: Automatically positioned to the address	A14SE (E)	771	-	384713 397202
221	**Contemporary Trade Directory Entries** Name: Yating Lighting Location: Oxford Rd, Manchester, Lancashire, M13 9PL Classification: Lighting Manufacturers **Status: Inactive** Positional Accuracy: Manually positioned within the geographical locality	A9NE (SE)	775	-	384615 396824
222	**Contemporary Trade Directory Entries** Name: Leaflet Distribution Manchester Location: Portland Tower,Portland Street, Manchester, Lancashire, M1 3HU Classification: Distribution Services **Status: Active** Positional Accuracy: Automatically positioned to the address	A19NW (NE)	785	-	384280 397963
222	**Contemporary Trade Directory Entries** Name: Scrap A Car For Cash Manchester Location: Portland Tower, Portland Street, Manchester, M1 3LD Classification: Car Breakers & Dismantlers **Status: Inactive** Positional Accuracy: Automatically positioned to the address	A19NW (NE)	785	-	384280 397963
222	**Contemporary Trade Directory Entries** Name: See-Av Location: Manchester One, 53 Portland Street, Manchester, Greater Manchester, M1 3LD Classification: Cinema Equipment **Status: Inactive** Positional Accuracy: Manually positioned within the geographical locality	A19NW (NE)	785	-	384280 397963
222	**Contemporary Trade Directory Entries** Name: Best Stairlift Company Reviews Location: Suite 473,53 Portland Street, Manchester, Greater Manchester, M1 3LD Classification: Stairlifts - Manufacturers & Installers **Status: Active** Positional Accuracy: Automatically positioned to the address	A19NW (NE)	785	-	384280 397963
222	**Contemporary Trade Directory Entries** Name: Debs Europe Liason Office Location: Portland Tower, Portland Street, Manchester, M1 3LD Classification: Clothing & Fabrics - Manufacturers **Status: Inactive** Positional Accuracy: Automatically positioned to the address	A19NW (NE)	785	-	384280 397963
222	**Contemporary Trade Directory Entries** Name: Beverley Clifton Morris Location: Portland Tower, Portland Street, Manchester, Lancashire, M1 3LF Classification: Mechanical Engineers **Status: Inactive** Positional Accuracy: Automatically positioned to the address	A19NW (NE)	785	-	384280 397963

Map ID	Details	Quadrant Reference (Compass Direction)	Estimated Distance From Site	Contact	NGR
222	**Contemporary Trade Directory Entries** Name: Scrap Cars For Cash Manchester Location: Portland St, Manchester, Lancashire, M1 3LF Classification: Car Breakers & Dismantlers **Status: Inactive** Positional Accuracy: Manually positioned within the geographical locality	A19NW (NE)	785	-	384280 397963
222	**Contemporary Trade Directory Entries** Name: Scrap A Car Manchester Location: Portland Tower,Portland Street, Manchester, Greater Manchester, M1 3LF Classification: Salvage Dealers **Status: Inactive** Positional Accuracy: Manually positioned to the address or location	A19NW (NE)	789	-	384285 397965
223	**Contemporary Trade Directory Entries** Name: Dr'S Batley & Bisset Location: 11, St. John Street, Manchester, M3 4DW Classification: X-Ray Services **Status: Inactive** Positional Accuracy: Automatically positioned to the address	A17SE (NW)	787	-	383419 397905
224	**Contemporary Trade Directory Entries** Name: University Dental Hospital Of Manchester Location: University Dental Hospital of Manchester, Higher Cambridge Street, Manchester, M15 6FH Classification: Hospitals **Status: Inactive** Positional Accuracy: Automatically positioned to the address	A9SW (SE)	799	-	384383 396542
225	**Contemporary Trade Directory Entries** Name: Boda Skins Location: Lloyds House, 18-22, Lloyd Street, Manchester, M2 5WA Classification: Leather Garments & Products **Status: Inactive** Positional Accuracy: Automatically positioned to the address	A18NW (N)	800	-	383718 398054
225	**Contemporary Trade Directory Entries** Name: Manchester Chemicals & Pigments Ltd Location: Lloyds House, 18-22, Lloyd Street, Manchester, Lancashire, M2 5WA Classification: Chemicals - Distributors & Wholesalers **Status: Inactive** Positional Accuracy: Manually positioned to the address or location	A18NW (N)	800	-	383718 398054
226	**Contemporary Trade Directory Entries** Name: Hong Kong Printing Co Ltd Location: 41, Faulkner Street, Manchester, M1 4EE Classification: Printers **Status: Active** Positional Accuracy: Automatically positioned to the address	A18NE (N)	812	-	384224 398021
227	**Contemporary Trade Directory Entries** Name: Manchester City Council Location: Town Hall, Albert Square, Manchester, Lancashire, M2 5DB Classification: Waste Disposal Services **Status: Inactive** Positional Accuracy: Automatically positioned to the address	A18NW (N)	814	-	383867 398089
228	**Contemporary Trade Directory Entries** Name: Manchester Pathology Group Location: 27, Byrom Street, Manchester, M3 4PF Classification: Medical & Dental Laboratories **Status: Inactive** Positional Accuracy: Automatically positioned to the address	A17NE (NW)	818	-	383367 397905
229	**Contemporary Trade Directory Entries** Name: Call Print Location: 198, Deansgate, Manchester, M3 3NE Classification: Printers **Status: Active** Positional Accuracy: Automatically positioned to the address	A17NE (NW)	830	-	383526 398016
229	**Contemporary Trade Directory Entries** Name: Call Print Location: 198, Deansgate, MANCHESTER, M3 3NE Classification: Printers **Status: Inactive** Positional Accuracy: Automatically positioned to the address	A17NE (NW)	830	-	383526 398016

Map ID	Details	Quadrant Reference (Compass Direction)	Estimated Distance From Site	Contact	NGR
229	**Contemporary Trade Directory Entries** Name: Proteintech Europe Location: 196, Deansgate, Manchester, M3 3WF Classification: Laboratory Equipment, Instruments & Supplies **Status: Active** Positional Accuracy: Automatically positioned to the address	A17NE (NW)	835	-	383525 398021
229	**Contemporary Trade Directory Entries** Name: Northern Image Centre Location: Invicta House, 2-4, Atkinson Street, Manchester, Lancashire, M3 3HH Classification: Copying & Duplicating Services **Status: Inactive** Positional Accuracy: Manually positioned to the address or location	A17NE (NW)	874	-	383520 398062
230	**Contemporary Trade Directory Entries** Name: Scrap My Car Now For Money Manchester Kws Location: Croxley House, Manchester, Lancashire, M2 5ND Classification: Car Breakers & Dismantlers **Status: Inactive** Positional Accuracy: Manually positioned within the geographical locality	A18NW (N)	832	-	383667 398074
230	**Contemporary Trade Directory Entries** Name: The Leaflet Company Location: Manchester, M2 5ND Classification: Distribution Services **Status: Active** Positional Accuracy: Automatically positioned to the address	A18NW (N)	832	-	383667 398074
231	**Contemporary Trade Directory Entries** Name: Sofas4u Location: George House, 48, George Street, Manchester, Lancashire, M1 4HF Classification: Furniture - Reproduction **Status: Inactive** Positional Accuracy: Manually positioned to the address or location	A18NE (N)	832	-	384140 398073
231	**Contemporary Trade Directory Entries** Name: Prontaprint Location: 71a, Mosley Street, Manchester, M2 3JN Classification: Printers **Status: Inactive** Positional Accuracy: Automatically positioned to the address	A18NE (N)	840	-	384105 398090
231	**Contemporary Trade Directory Entries** Name: Prontaprint Location: 71a, Mosley Street, Manchester, M2 3JN Classification: Printers **Status: Inactive** Positional Accuracy: Automatically positioned to the address	A18NE (N)	844	-	384107 398094
231	**Contemporary Trade Directory Entries** Name: Oakland Fabrics Ltd Location: 44, George Street, Manchester, M1 4HF Classification: Textile Manufacturing **Status: Inactive** Positional Accuracy: Automatically positioned to the address	A18NE (N)	846	-	384149 398085
231	**Contemporary Trade Directory Entries** Name: C F E S Location: Woolwich House, 61, Mosley Street, Manchester, M2 3HZ Classification: Ventilators & Ventilation Systems **Status: Active** Positional Accuracy: Automatically positioned to the address	A18NE (N)	866	-	384117 398115
232	**Contemporary Trade Directory Entries** Name: United Global Location: Minshull House, 47, Chorlton Street, Manchester, M1 3FY Classification: Freight Forwarders **Status: Active** Positional Accuracy: Automatically positioned to the address	A19SW (NE)	840	-	384479 397885
233	**Contemporary Trade Directory Entries** Name: Crown Knitwear Ltd Location: 10-20, Grosvenor Street, MANCHESTER, M1 7JJ Classification: Knitwear Manufacturers & Wholesalers **Status: Inactive** Positional Accuracy: Automatically positioned to the address	A14NE (E)	853	-	384785 397340
233	**Contemporary Trade Directory Entries** Name: Le Missey Ltd Location: 10-20, Grosvenor Street, Manchester, Lancashire, M1 7JJ Classification: Knitwear Manufacturers & Wholesalers **Status: Inactive** Positional Accuracy: Manually positioned to the address or location	A14NE (E)	853	-	384785 397340

Map ID	Details	Quadrant Reference (Compass Direction)	Estimated Distance From Site	Contact	NGR
234	**Contemporary Trade Directory Entries** Name: Avon Tyres Ltd Location: 8, Blantyre Street, Manchester, M15 4LH Classification: Tyre Dealers **Status: Inactive** Positional Accuracy: Automatically positioned to the address	A12NW (W)	854	-	383021 397391
235	**Contemporary Trade Directory Entries** Name: Frank Rostron Location: 39, Princess Street, Manchester, M2 4FN Classification: Shirt Makers **Status: Inactive** Positional Accuracy: Automatically positioned to the address	A18NE (N)	855	-	383924 398130
235	**Contemporary Trade Directory Entries** Name: Cheshire Shirtmakers Ltd Location: 39, Princess Street, Manchester, Lancashire, M2 4FN Classification: Shirt Makers **Status: Inactive** Positional Accuracy: Automatically positioned to the address	A18NE (N)	855	-	383924 398130
235	**Contemporary Trade Directory Entries** Name: Nisbet'S Location: 12 Booth Street, Manchester, Greater Manchester, M2 4AW Classification: Catering Equipment **Status: Active** Positional Accuracy: Automatically positioned to the address	A18NE (N)	867	-	383971 398140
236	**Contemporary Trade Directory Entries** Name: Norman Disney & Young Location: St. James House, 7, Charlotte Street, Manchester, Lancashire, M1 4DZ Classification: Mechanical Engineers **Status: Inactive** Positional Accuracy: Manually positioned to the address or location	A18NE (N)	866	-	384227 398079
236	**Contemporary Trade Directory Entries** Name: British Engineering Services Location: 5, New York Street, Manchester, M1 4JB Classification: Engineering Services **Status: Active** Positional Accuracy: Automatically positioned to the address	A18NE (N)	907	-	384233 398120
237	**Contemporary Trade Directory Entries** Name: Paragon Service Point Location: Liverpool Road, Manchester, M3 4AQ Classification: Printers **Status: Active** Positional Accuracy: Automatically positioned to the address	A17SW (NW)	869	-	383162 397768
238	**Contemporary Trade Directory Entries** Name: Sky Blue Box Location: 5, Brownbank Walk, Manchester, M15 6WS Classification: Printers Textile **Status: Inactive** Positional Accuracy: Automatically positioned to the address	A8SE (S)	870	-	383940 396315
239	**Contemporary Trade Directory Entries** Name: Steelcase Solutions Location: 12, Booth Street, Manchester, M2 4AW Classification: Furniture Manufacturers - Home & Office **Status: Inactive** Positional Accuracy: Automatically positioned to the address	A18NE (N)	873	-	383975 398145
240	**Contemporary Trade Directory Entries** Name: Industrial Tomography Systems Location: Sunlight House, Quay Street, Manchester, M3 3JZ Classification: Scientific Apparatus & Instruments - Manufacturers **Status: Active** Positional Accuracy: Automatically positioned to the address	A17NE (NW)	875	-	383473 398039
241	**Contemporary Trade Directory Entries** Name: Williams Bmw Location: 45, Upper Brook Street, Manchester, M13 9WS Classification: Car Dealers **Status: Inactive** Positional Accuracy: Automatically positioned to the address	A14SE (E)	884	-	384784 396937
241	**Contemporary Trade Directory Entries** Name: Williams B M W Location: 45, Upper Brook Street, Manchester, M13 9WS Classification: Car Customisation & Conversion Specialists **Status: Active** Positional Accuracy: Automatically positioned to the address	A14SE (E)	884	-	384783 396937

Map ID	Details	Quadrant Reference (Compass Direction)	Estimated Distance From Site	Contact	NGR
241	**Contemporary Trade Directory Entries** Name: Citroen Manchester - Central Location: 53-57, Upper Brook Street, Manchester, M13 9TD Classification: Car Customisation & Conversion Specialists **Status: Inactive** Positional Accuracy: Automatically positioned to the address	A14SE (E)	929	-	384820 396905
241	**Contemporary Trade Directory Entries** Name: Robins & Day Manchester Location: 53-57, Upper Brook Street, Manchester, M13 9TD Classification: Car Dealers **Status: Active** Positional Accuracy: Automatically positioned to the address	A14SE (E)	929	-	384820 396904
242	**Contemporary Trade Directory Entries** Name: Direct Line Rescue Location: 17, Quay Street, Manchester, M3 3HN Classification: Car Breakdown & Recovery Services **Status: Inactive** Positional Accuracy: Automatically positioned to the address	A17NE (NW)	884	-	383394 398004
242	**Contemporary Trade Directory Entries** Name: Parkgate Shipping Ltd Location: Third Floor, Byrom House, 21, Quay Street, Manchester, M3 3JD Classification: Freight Forwarders **Status: Inactive** Positional Accuracy: Automatically positioned to the address	A17NE (NW)	918	-	383345 398013
243	**Contemporary Trade Directory Entries** Name: M G Trading Castlefield Location: Flat 1, Ship Canal House, 25, Slate Wharf, Manchester, M15 4SX Classification: Toiletries **Status: Inactive** Positional Accuracy: Automatically positioned to the address	A12NW (W)	888	-	383027 397554
244	**Contemporary Trade Directory Entries** Name: Gothard Pine Location: Fallover House, 30, Bronte Street, Manchester, M15 6QL Classification: Furniture Manufacturers - Home & Office **Status: Inactive** Positional Accuracy: Automatically positioned to the address	A8SE (S)	890	-	384031 396304
245	**Contemporary Trade Directory Entries** Name: Aesthetic Services Soda Blasting Location: Devonshire House, 36, George Street, Manchester, M1 4HA Classification: Blast Cleaning **Status: Active** Positional Accuracy: Automatically positioned to the address	A18NE (N)	892	-	384185 398122
245	**Contemporary Trade Directory Entries** Name: A D T Location: 1, New York Street, Manchester, M1 4HD Classification: Firefighting Equipment **Status: Active** Positional Accuracy: Automatically positioned to the address	A18NE (N)	938	-	384182 398170
246	**Contemporary Trade Directory Entries** Name: Print Chain Location: Barlow House, Minshull Street, Manchester, Greater Manchester, M1 3DZ Classification: Printers **Status: Inactive** Positional Accuracy: Manually positioned within the geographical locality	A19NW (NE)	899	-	384380 398036
247	**Contemporary Trade Directory Entries** Name: Whitecliffs Group Location: 61-63, Brown Street, Manchester, Lancashire, M2 2JG Classification: Electrolysis **Status: Inactive** Positional Accuracy: Manually positioned to the address or location	A18NE (N)	901	-	383995 398172
247	**Contemporary Trade Directory Entries** Name: Tetra Pak Business Services Ltd Location: The Chancery,58 Spring Gdns, Manchester, M2 1EW Classification: Boxes & Cartons **Status: Inactive** Positional Accuracy: Automatically positioned to the address	A18NE (N)	921	-	384010 398190
248	**Contemporary Trade Directory Entries** Name: Ops International Ltd Location: Brook House, 64-72, Spring Gardens, Manchester, M2 2BQ Classification: Oil Companies **Status: Inactive** Positional Accuracy: Automatically positioned to the address	A18NE (N)	904	-	384072 398164

Map ID	Details	Quadrant Reference (Compass Direction)	Estimated Distance From Site	Contact	NGR
249	**Contemporary Trade Directory Entries** Name: Cannon Electrical Contractors (Manchester) Ltd Location: 8, Clarence Street, Manchester, M2 4DW Classification: Electrical Engineers **Status: Inactive** Positional Accuracy: Automatically positioned to the address	A18NW (N)	907	-	383872 398182
249	**Contemporary Trade Directory Entries** Name: Inpeto Ltd Location: Northern Assurance Building, 9-21, Princess Street, Manchester, Lancashire, M2 4DN Classification: Pet Foods & Animal Feeds **Status: Inactive** Positional Accuracy: Manually positioned to the address or location	A18NW (N)	907	-	383872 398182
249	**Contemporary Trade Directory Entries** Name: Max Spielmann Location: 59a, Cross Street, Manchester, Lancashire, M2 4JW Classification: Photographic Processors **Status: Inactive** Positional Accuracy: Automatically positioned to the address	A18NW (N)	920	-	383845 398194
249	**Contemporary Trade Directory Entries** Name: Johnsons The Cleaners Location: 59, Cross Street, Manchester, M2 4JW Classification: Dry Cleaners **Status: Active** Positional Accuracy: Automatically positioned to the address	A18NW (N)	925	-	383846 398199
250	**Contemporary Trade Directory Entries** Name: Bikybiky Ltd Location: Centurion House,129 Deansgate, Manchester, Greater Manchester, M3 3WR Classification: Cycle Accessories, Manufacturers & Wholesalers **Status: Active** Positional Accuracy: Automatically positioned to the address	A18NW (N)	912	-	383636 398148
251	**Contemporary Trade Directory Entries** Name: Rentokil Specialist Hygiene Location: Faulkner House, Faulkner Street, Manchester, M1 4DY Classification: Commercial Cleaning Services **Status: Inactive** Positional Accuracy: Automatically positioned to the address	A19NW (N)	918	-	384264 398118
251	**Contemporary Trade Directory Entries** Name: Scrap Cars Vans Caravans Buyer Location: Faulkner House, Faulkner Street, Manchester, M1 4DY Classification: Car Breakers & Dismantlers **Status: Inactive** Positional Accuracy: Automatically positioned to the address	A19NW (N)	918	-	384264 398118
251	**Contemporary Trade Directory Entries** Name: Arrow Electronics Uk Location: 5 New York Street, Manchester, Greater Manchester, M1 4JB Classification: Electronic Component Manufacturers & Distributors **Status: Inactive** Positional Accuracy: Automatically positioned to the address	A19NW (N)	926	-	384245 398136
252	**Contemporary Trade Directory Entries** Name: Cedric'S Motors Location: 1-5, Greenheys Lane, Manchester, M15 6NQ Classification: Mot Testing Centres **Status: Active** Positional Accuracy: Automatically positioned to the address	A8SE (S)	918	-	384232 396329
252	**Contemporary Trade Directory Entries** Name: 1st Callautolocksmith.Co.Uk Location: 9, Greenheys Lane, Manchester, M15 6NQ Classification: Lock Suppliers and Manufacturers **Status: Inactive** Positional Accuracy: Automatically positioned to the address	A8SE (S)	940	-	384226 396304
253	**Contemporary Trade Directory Entries** Name: Davidson Powell Design Location: 40, John Dalton Street, Manchester, M2 6LE Classification: Jewellery Manufacturers & Repairers **Status: Inactive** Positional Accuracy: Automatically positioned to the address	A18NW (N)	922	-	383781 398190

Map ID	Details	Quadrant Reference (Compass Direction)	Estimated Distance From Site	Contact	NGR
254	**Contemporary Trade Directory Entries** Name: Lig Biowise Ltd Location: Williams House, Lloyd Street North, Manchester Science Park, Manchester, M15 6SE Classification: Laboratory Equipment, Instruments & Supplies **Status: Active** Positional Accuracy: Automatically positioned to the address	A9SW (SE)	923	-	384405 396410
255	**Contemporary Trade Directory Entries** Name: Recycle Nw Location: Fourth Floor,Brazennose House, Brazennose Street, Manchester, Lancashire, M2 5AS Classification: Office Furniture & Equipment **Status: Active** Positional Accuracy: Automatically positioned to the address	A18NW (N)	924	-	383683 398174
256	**Contemporary Trade Directory Entries** Name: Intertek Testing Services International Location: Bainbridge House, 86-90, London Road, Manchester, M1 2PW Classification: Corrosion Prevention & Control **Status: Inactive** Positional Accuracy: Automatically positioned to the address	A19SE (NE)	943	-	384726 397734
256	**Contemporary Trade Directory Entries** Name: Capcis Location: Capcis House, 1, Echo Street, Manchester, M1 7DP Classification: Corrosion Prevention & Control **Status: Inactive** Positional Accuracy: Automatically positioned to the address	A19SE (NE)	943	-	384726 397734
256	**Contemporary Trade Directory Entries** Name: Intertek Capcis Location: Bainbridge House, 86-90, London Road, Manchester, M1 2PW Classification: Corrosion Prevention & Control **Status: Inactive** Positional Accuracy: Automatically positioned to the address	A19SE (NE)	943	-	384726 397734
257	**Contemporary Trade Directory Entries** Name: Instadrinks Ltd Location: Ridgefield House, 14, John Dalton Street, Manchester, Lancashire, M2 6JR Classification: Vending Machine Manufacturers **Status: Inactive** Positional Accuracy: Manually positioned to the address or location	A18NW (N)	945	-	383705 398200
257	**Contemporary Trade Directory Entries** Name: Commercial Facilities Location: Ridgefield House, 14, John Dalton Street, Manchester, Lancashire, M2 6JR Classification: Cleaning Services - Commercial **Status: Inactive** Positional Accuracy: Manually positioned to the address or location	A18NW (N)	945	-	383705 398200
257	**Contemporary Trade Directory Entries** Name: Advanced Photo Location: 25, John Dalton Street, Manchester, M2 6FW Classification: Photographic Processors **Status: Inactive** Positional Accuracy: Automatically positioned to the address	A23SW (N)	986	-	383719 398245
257	**Contemporary Trade Directory Entries** Name: Scavolini Store Location: 19 John Dalton St, Manchester, Lancashire, M2 6FW Classification: Kitchen Furniture Manufacturers **Status: Inactive** Positional Accuracy: Manually positioned to the address or location	A23SW (N)	990	-	383713 398248
258	**Contemporary Trade Directory Entries** Name: Spamedica Location: Unit 2 Citygate Central,Blantyre Street, Manchester, Greater Manchester, M15 4SQ Classification: Hospitals **Status: Active** Positional Accuracy: Manually positioned to the address or location	A12NW (W)	949	-	382924 397390
259	**Contemporary Trade Directory Entries** Name: We Print Group Location: Barnett House, 53, Fountain Street, Manchester, M2 2AN Classification: Printers **Status: Inactive** Positional Accuracy: Manually positioned within the geographical locality	A18NE (N)	956	-	384112 398208

Map ID	Details	Quadrant Reference (Compass Direction)	Estimated Distance From Site	Contact	NGR
259	**Contemporary Trade Directory Entries** Name: Msl Interiors Location: Barnett House, 53, Fountain Street, Manchester, M2 2AN Classification: Office Furniture & Equipment **Status: Inactive** Positional Accuracy: Automatically positioned to the address	A18NE (N)	956	-	384112 398208
259	**Contemporary Trade Directory Entries** Name: Fast Carpet Cleaners Location: Barnett House, 53, Fountain Street, Manchester, M2 2AN Classification: Carpet, Curtain & Upholstery Cleaners **Status: Active** Positional Accuracy: Automatically positioned to the address	A18NE (N)	956	-	384112 398208
259	**Contemporary Trade Directory Entries** Name: Indie Cases Location: Barnett House, Manchester, Lancashire, M2 2AN Classification: Mobile Phone Accessories and Car Kits **Status: Inactive** Positional Accuracy: Automatically positioned to the address	A18NE (N)	956	-	384112 398208
259	**Contemporary Trade Directory Entries** Name: Scrap My Car Now For Money Manchester Kws Location: Barnett House, 53, Fountain Street, Manchester, M2 2AN Classification: Car Breakers & Dismantlers **Status: Inactive** Positional Accuracy: Automatically positioned to the address	A18NE (N)	956	-	384112 398208
259	**Contemporary Trade Directory Entries** Name: Urban Icon Location: Barnett House, 53, Fountain Street, Manchester, M2 2AN Classification: Garden & Patio Furniture Manufacturers & Distributors **Status: Active** Positional Accuracy: Automatically positioned to the address	A18NE (N)	956	-	384112 398208
259	**Contemporary Trade Directory Entries** Name: Clean Corner Location: 20 York Street, Manchester, Lancashire, M2 3BB Classification: Cleaning Services - Domestic **Status: Inactive** Positional Accuracy: Automatically positioned to the address	A18NE (N)	974	-	384123 398224
260	**Contemporary Trade Directory Entries** Name: Bright House Trading Location: Flat 46, Ledburn Court, Ledburn Close, Manchester, M15 4HR Classification: Cleaning Services - Domestic **Status: Inactive** Positional Accuracy: Automatically positioned to the address	A12SW (W)	959	-	382944 396979
260	**Contemporary Trade Directory Entries** Name: Greenhalls Location: Flat 33, Ledburn Court, Ledburn Close, Manchester, M15 4HR Classification: Breakdown and Recovery **Status: Inactive** Positional Accuracy: Automatically positioned to the address	A12SW (W)	959	-	382944 396979
261	**Contemporary Trade Directory Entries** Name: Nationwide Fuels Llp Location: Ship Canal House,98 King Street, Manchester, Greater Manchester, M2 4WU Classification: Lubricant Manufacturers & Distributors **Status: Inactive** Positional Accuracy: Automatically positioned to the address	A18NE (N)	961	-	383976 398234
261	**Contemporary Trade Directory Entries** Name: Brenca Metals Ltd Location: Ship Canal House, 98, King Street, Manchester, M2 4WU Classification: Scrap Metal Merchants **Status: Inactive** Positional Accuracy: Automatically positioned to the address	A18NE (N)	962	-	383976 398234
261	**Contemporary Trade Directory Entries** Name: Haughton Engineering Services Location: Ship Canal House, 98, King Street, Manchester, Lancashire, M2 4WU Classification: Engineering Services **Status: Inactive** Positional Accuracy: Automatically positioned to the address	A18NE (N)	962	-	383976 398234
262	**Contemporary Trade Directory Entries** Name: Mbnk Ltd Location: 123, Deansgate, Manchester, M3 2BY Classification: Cookers - Sales & Service **Status: Inactive** Positional Accuracy: Automatically positioned to the address	A18NW (N)	969	-	383642 398209

Map ID	Details	Quadrant Reference (Compass Direction)	Estimated Distance From Site	Contact	NGR
262	**Contemporary Trade Directory Entries** Name: Pharma Karma Location: 123, Deansgate, Manchester, M3 2BY Classification: Pharmaceutical Manufacturers & Distributors **Status: Inactive** Positional Accuracy: Automatically positioned to the address	A18NW (N)	969	-	383642 398209
262	**Contemporary Trade Directory Entries** Name: Colloides Naturels Ltd Location: 121 Deansgate, Manchester, M3 2BW Classification: Food Colouring, Flavouring & Additive Manufacturers & Distributors **Status: Inactive** Positional Accuracy: Manually positioned to the address or location	A18NW (N)	987	-	383650 398230
263	**Contemporary Trade Directory Entries** Name: Protein Technologies Location: Unit 51, Greenheys Business Centre, 10, Pencroft Way, Manchester, M15 6JJ Classification: Laboratories **Status: Active** Positional Accuracy: Automatically positioned to the address	A9SW (S)	970	-	384268 396287
263	**Contemporary Trade Directory Entries** Name: Scientific Laboratory Supplies Ltd Location: Greenheys Business Centre, Pencroft Way, Manchester, Lancashire, M15 6JJ Classification: Laboratory Equipment, Instruments & Supplies **Status: Inactive** Positional Accuracy: Automatically positioned to the address	A9SW (S)	970	-	384268 396287
263	**Contemporary Trade Directory Entries** Name: Kaiku Ltd Location: Greenheys Business Centre, Pencroft Way, Manchester, M15 6JJ Classification: Scientific Apparatus & Instruments - Manufacturers **Status: Inactive** Positional Accuracy: Automatically positioned to the address	A9SW (S)	970	-	384268 396287
263	**Contemporary Trade Directory Entries** Name: Idvac Location: Unit 15, Greenheys Business Centre, 10, Pencroft Way, Manchester, M15 6JJ Classification: Coating Specialists **Status: Active** Positional Accuracy: Automatically positioned to the address	A9SW (S)	970	-	384268 396287
263	**Contemporary Trade Directory Entries** Name: Green Digits Location: Greenheys Business Centre,Pencroft Way, Manchester, Lancashire, M15 6JJ Classification: Recycling Services **Status: Inactive** Positional Accuracy: Manually positioned within the geographical locality	A9SW (S)	970	-	384268 396287
263	**Contemporary Trade Directory Entries** Name: Ipec Location: Greenheys Business Centre,Pencroft Way, Manchester, Lancashire, M15 6JJ Classification: Engineers - General **Status: Inactive** Positional Accuracy: Manually positioned to the address or location	A9SW (S)	971	-	384267 396286
263	**Contemporary Trade Directory Entries** Name: Grand Healthcare Location: 40 Greenheys Business Centre,Pencroft Way, Manchester, Lancashire, M15 6JJ Classification: Disability Equipment - Manufacturers & Suppliers **Status: Inactive** Positional Accuracy: Manually positioned to the address or location	A9SW (S)	971	-	384267 396286
264	**Contemporary Trade Directory Entries** Name: Maronixardwick Location: 50 Downing St, Manchester, Lancashire, M1 7JE Classification: Commercial Cleaning Services **Status: Inactive** Positional Accuracy: Manually positioned within the geographical locality	A14NE (E)	973	-	384911 397296
265	**Contemporary Trade Directory Entries** Name: Alex Atkinson-Fletcher Ltd Location: 76 King Street, Manchester, Greater Manchester, M2 4NH Classification: Printers **Status: Active** Positional Accuracy: Automatically positioned to the address	A23SW (N)	973	-	383877 398248

Map ID	Details	Quadrant Reference (Compass Direction)	Estimated Distance From Site	Contact	NGR
265	**Contemporary Trade Directory Entries** Name: Wardell Armstrong Llp Location: 76 King Street, Manchester, Greater Manchester, M2 4NH Classification: Engineers - General **Status: Active** Positional Accuracy: Automatically positioned to the address	A23SW (N)	973	-	383877 398248
265	**Contemporary Trade Directory Entries** Name: Wsc Cleaning Location: 82 King St, Manchester, Lancashire, M2 4WQ Classification: Cleaning Services - Domestic **Status: Inactive** Positional Accuracy: Automatically positioned to the address	A23SE (N)	980	-	383923 398256
265	**Contemporary Trade Directory Entries** Name: Firemart Location: 82, King Street, Manchester, M2 4WQ Classification: Firefighting Equipment **Status: Inactive** Positional Accuracy: Automatically positioned to the address	A23SE (N)	980	-	383923 398256
265	**Contemporary Trade Directory Entries** Name: New Brush Cleaning Contract Services Location: 82, King Street, Manchester, M2 4WQ Classification: Commercial Cleaning Services **Status: Active** Positional Accuracy: Automatically positioned to the address	A23SE (N)	981	-	383923 398256
265	**Contemporary Trade Directory Entries** Name: Mxm Location: 82, King Street, Manchester, Lancashire, M2 4WQ Classification: Medical Equipment Manufacturers **Status: Inactive** Positional Accuracy: Manually positioned to the address or location	A23SE (N)	981	-	383923 398256
266	**Contemporary Trade Directory Entries** Name: The Ralphs Group Location: 3, Piccadilly Place, Manchester, M1 3BN Classification: Commercial Cleaning Services **Status: Inactive** Positional Accuracy: Automatically positioned to the address	A19NE (NE)	979	-	384646 397911
266	**Contemporary Trade Directory Entries** Name: Ove Arup & Partners Location: 3, Piccadilly Place, Manchester, M1 3BN Classification: Engineering Services **Status: Inactive** Positional Accuracy: Automatically positioned to the address	A19NE (NE)	979	-	384646 397911
266	**Contemporary Trade Directory Entries** Name: Scrap Cars Vans Caravans Buyer Location: 3, Piccadilly Place, Manchester, M1 3BN Classification: Car Breakers & Dismantlers **Status: Inactive** Positional Accuracy: Automatically positioned to the address	A19NE (NE)	984	-	384650 397914
266	**Contemporary Trade Directory Entries** Name: Advanced Valve Solutions Uk Ltd Location: 3, Piccadilly Place, Manchester, M1 3BN Classification: Valve Manufacturers & Suppliers **Status: Inactive** Positional Accuracy: Automatically positioned to the address	A19NE (NE)	984	-	384650 397914
267	**Contemporary Trade Directory Entries** Name: Great Man Beer Location: Castlefield, Manchester, Greater Manchester, M3 4BB Classification: Brewers **Status: Active** Positional Accuracy: Manually positioned within the geographical locality	A17SW (NW)	985	-	382962 397651
268	**Contemporary Trade Directory Entries** Name: Q Street Domestic Appliances Location: 45, Quenby Street, Manchester, M15 4HX Classification: Vacuum Cleaners - Sales & Service **Status: Inactive** Positional Accuracy: Automatically positioned to the address	A12SW (W)	987	-	382895 397060
268	**Contemporary Trade Directory Entries** Name: Q Street Domestic Appliances Location: 45, Quenby Street, Manchester, M15 4HX Classification: Washing Machines - Servicing & Repairs **Status: Inactive** Positional Accuracy: Automatically positioned to the address	A12SW (W)	987	-	382895 397060

Map ID	Details	Quadrant Reference (Compass Direction)	Estimated Distance From Site	Contact	NGR
269	**Contemporary Trade Directory Entries** Name: Burofloor Location: 3, Hardman Street, Manchester, M3 3AW Classification: Carpets & Rugs - Manufacturers **Status: Inactive** Positional Accuracy: Automatically positioned to the address	A17NE (NW)	988	-	383454 398156
269	**Contemporary Trade Directory Entries** Name: Laserox Location: 3, Hardman Street, Manchester, M3 3HF Classification: Medical Equipment Manufacturers **Status: Inactive** Positional Accuracy: Automatically positioned to the address	A17NE (NW)	988	-	383454 398156
269	**Contemporary Trade Directory Entries** Name: Merlin Repairs Specialists Ltd Location: 3, Hardman Street, Manchester, M3 3HF Classification: Bath Resurfacing **Status: Active** Positional Accuracy: Automatically positioned to the address	A17NE (NW)	992	-	383466 398167
270	**Contemporary Trade Directory Entries** Name: Egerton Narrow Boat Ltd Location: The Arches Boatyard, Potato Wharf, Manchester, M3 4NB Classification: Boatbuilders & Repairers **Status: Inactive** Positional Accuracy: Automatically positioned in the proximity of the address	A17SW (W)	993	-	382932 397597
271	**Contemporary Trade Directory Entries** Name: Hayes Of Manchester Location: 29, Wadeson Road, Manchester, M13 9UG Classification: Garage Services **Status: Inactive** Positional Accuracy: Automatically positioned in the proximity of the address	A15SW (E)	995	-	384937 397201
272	**Contemporary Trade Directory Entries** Name: Gazprom Marketing & Trading Retail Ltd Location: Quay St, Manchester, Lancashire, M3 3GY Classification: Gas Suppliers **Status: Inactive** Positional Accuracy: Manually positioned to the road within the address or location	A17NE (NW)	998	-	383270 398058
273	**Fuel Station Entries** Name: Ormond Street Motors Location: 2-4, Lower Ormond Street , , Manchester, Greater Manchester, M1 5QF Brand: Obsolete Premises Type: Not Applicable **Status: Obsolete** Positional Accuracy: Automatically positioned to the address	A13NE (NE)	175	-	384078 397320
274	**Fuel Station Entries** Name: Castlefield Service Station Location: 14, Great Jackson Street , Castlefield , Manchester, Greater Manchester, M15 4NG Brand: Obsolete Premises Type: Not Applicable **Status: Obsolete** Positional Accuracy: Automatically positioned to the address	A12NE (W)	615	-	383248 397279
275	**Fuel Station Entries** Name: Asda Hulme Location: Greenhays Lane West Archway, Hulme , Manchester, Greater Manchester, M15 5AQ Brand: ASDA Premises Type: Hypermarket **Status: Open** Positional Accuracy: Manually positioned to the address or location	A8SW (S)	915	-	383694 396292
276	**Points of Interest - Commercial Services** Name: Publicity Location: 2 Gloucester Street, Manchester, M1 5GP Category: Transport, Storage and Delivery Class Code: Distribution and Haulage Positional Accuracy: Positioned to address or location	A13NW (N)	189	8	383844 397455
276	**Points of Interest - Commercial Services** Name: All About Audiences Distribution Location: Hotspur House 2, Gloucester Street, Manchester, M1 5QR Category: Transport, Storage and Delivery Class Code: Distribution and Haulage Positional Accuracy: Positioned to address or location	A13NW (N)	189	8	383843 397455

Map ID	Details	Quadrant Reference (Compass Direction)	Estimated Distance From Site	Contact	NGR
277	**Points of Interest - Commercial Services** Name: Greenbrow Motors Location: 1 Great Marlborough Street, Manchester, M1 5NJ Category: Repair and Servicing Class Code: Vehicle Repair, Testing and Servicing Positional Accuracy: Positioned to address or location	A13NE (NE)	217	8	384058 397426
278	**Points of Interest - Commercial Services** Name: Graham's Motors Location: 59 Whitworth Street West, Manchester, M1 5WW Category: Repair and Servicing Class Code: Vehicle Repair, Testing and Servicing Positional Accuracy: Positioned to address or location	A13NE (N)	223	8	383939 397495
278	**Points of Interest - Commercial Services** Name: J E Gordon Ltd Location: 60 Whitworth Street West, Manchester, M1 5WW Category: Construction Services Class Code: Metalworkers Including Blacksmiths Positional Accuracy: Positioned to address or location	A13NE (N)	239	8	383963 397507
278	**Points of Interest - Commercial Services** Name: Smiler Service Location: Unit 3c The Lock Building, 41 Whitworth Street West, Manchester, M1 5BD Category: Transport, Storage and Delivery Class Code: Distribution and Haulage Positional Accuracy: Positioned to address or location	A13NE (N)	276	8	383932 397550
279	**Points of Interest - Commercial Services** Name: Kickstart Motorcycles Location: 77 Arches, Whitworth Street West, Manchester, M1 5WQ Category: Repair and Servicing Class Code: Vehicle Repair, Testing and Servicing Positional Accuracy: Positioned to address or location	A13NW (NW)	290	8	383702 397496
280	**Points of Interest - Commercial Services** Name: M G Mechanical Services Location: 82 Hewitt Street, Manchester, M15 4GB Category: Repair and Servicing Class Code: Vehicle Repair, Testing and Servicing Positional Accuracy: Positioned to address or location	A13NW (NW)	363	8	383593 397498
281	**Points of Interest - Commercial Services** Name: D C Motor Engineers Location: 45 York Street, Manchester, M1 7DE Category: Repair and Servicing Class Code: Vehicle Repair, Testing and Servicing Positional Accuracy: Positioned to address or location	A13NE (NE)	398	8	384225 397506
282	**Points of Interest - Commercial Services** Name: Pest Control Manchester Location: 14 Commercial Street, Manchester, M15 4PZ Category: Contract Services Class Code: Pest and Vermin Control Positional Accuracy: Positioned to address or location	A12NE (W)	416	8	383460 397358
283	**Points of Interest - Commercial Services** Name: I T True Ltd Location: St. James Building 79, Oxford Street, Manchester, M1 6FQ Category: Transport, Storage and Delivery Class Code: Distribution and Haulage Positional Accuracy: Positioned to address or location	A18SE (N)	438	8	384075 397678
283	**Points of Interest - Commercial Services** Name: Faupel Plc Location: St. James Buildings 79, Oxford Street, Manchester, M1 6FQ Category: Transport, Storage and Delivery Class Code: Distribution and Haulage Positional Accuracy: Positioned to address or location	A18SE (N)	438	8	384075 397678
284	**Points of Interest - Commercial Services** Name: G T Autos Location: 88 Hewitt Street, Manchester, M15 4GB Category: Repair and Servicing Class Code: Vehicle Repair, Testing and Servicing Positional Accuracy: Positioned to address or location	A12NE (NW)	440	8	383499 397502
285	**Points of Interest - Commercial Services** Name: Duffy Motors Ltd Location: Arch 16-17, Watson Street, Manchester, M3 4LP Category: Repair and Servicing Class Code: Vehicle Repair, Testing and Servicing Positional Accuracy: Positioned to address or location	A17SE (NW)	539	8	383563 397703

Map ID	Details	Quadrant Reference (Compass Direction)	Estimated Distance From Site	Contact	NGR
285	**Points of Interest - Commercial Services** Name: Duffy Motors Manchester Ltd Location: Arch 16-17, Watson Street, Manchester, M3 4LP Category: Repair and Servicing Class Code: Vehicle Repair, Testing and Servicing Positional Accuracy: Positioned to address or location	A18SW (NW)	542	8	383567 397709
286	**Points of Interest - Commercial Services** Name: Pest Solutions Ltd Location: Peter House, Oxford Street, Manchester, M1 5AN Category: Contract Services Class Code: Pest and Vermin Control Positional Accuracy: Positioned to address or location	A18SE (N)	571	8	383924 397846
287	**Points of Interest - Commercial Services** Name: The Dash Doctor Location: 321 Deansgate, Manchester, M3 4LQ Category: Repair and Servicing Class Code: Vehicle Repair, Testing and Servicing Positional Accuracy: Positioned to address or location	A17SE (NW)	572	8	383424 397622
288	**Points of Interest - Commercial Services** Name: London Global Location: Imex House 40, Princess Street, Manchester, M1 6DE Category: Recycling Services Class Code: Recycling, Reclamation and Disposal Positional Accuracy: Positioned to address or location	A18SE (NE)	628	8	384170 397843
288	**Points of Interest - Commercial Services** Name: Patriot Advertising Solutions Location: Imex House 40, Princess Street, Manchester, M1 6DE Category: Transport, Storage and Delivery Class Code: Distribution and Haulage Positional Accuracy: Positioned to address or location	A18SE (NE)	628	8	384170 397844
289	**Points of Interest - Commercial Services** Name: Automation Providers Location: 277 Deansgate, Manchester, M3 4EW Category: Repair and Servicing Class Code: Vehicle Repair, Testing and Servicing Positional Accuracy: Positioned to address or location	A17SE (NW)	640	8	383474 397763
290	**Points of Interest - Commercial Services** Name: Scrap a Car Manchester Location: 53 Portland Street, Manchester, M1 3LD Category: Recycling Services Class Code: Scrap Metal Merchants Positional Accuracy: Positioned to address or location	A19NW (NE)	784	8	384279 397963
290	**Points of Interest - Commercial Services** Name: Leaflet Distribution Manchester Location: Portland Tower, Portland Street, Manchester, M1 3HU Category: Transport, Storage and Delivery Class Code: Distribution and Haulage Positional Accuracy: Positioned to address or location	A19NW (NE)	785	8	384280 397963
291	**Points of Interest - Commercial Services** Name: Autolocksmiths 2 U Location: Richmond House 15, Bloom Street, Manchester, M1 3HZ Category: Repair and Servicing Class Code: Vehicle Repair, Testing and Servicing Positional Accuracy: Positioned to address or location	A19SW (NE)	786	8	384377 397901
292	**Points of Interest - Commercial Services** Name: The Leaflet Co Location: Croxley House 14, Lloyd Street, Manchester, M2 5ND Category: Transport, Storage and Delivery Class Code: Distribution and Haulage Positional Accuracy: Positioned to address or location	A18NW (N)	832	8	383667 398074
292	**Points of Interest - Commercial Services** Name: The Leaflet Company Location: Croxley House 14, Lloyd Street, Manchester, M2 5ND Category: Transport, Storage and Delivery Class Code: Distribution and Haulage Positional Accuracy: Positioned to address or location	A18NW (N)	832	8	383667 398074
293	**Points of Interest - Commercial Services** Name: M 1 1st Call Autolocksmith Location: Cobac House 14-16, Charlotte Street, Manchester, M1 4FL Category: Repair and Servicing Class Code: Vehicle Repair, Testing and Servicing Positional Accuracy: Positioned to address or location	A18NE (N)	834	8	384186 398060

Map ID	Details	Quadrant Reference (Compass Direction)	Estimated Distance From Site	Contact	NGR
294	**Points of Interest - Commercial Services** Name: United Global Location: Minshull House 47, Chorlton Street, Manchester, M1 3FY Category: Transport, Storage and Delivery Class Code: Distribution and Haulage Positional Accuracy: Positioned to address or location	A19SW (NE)	839	8	384478 397885
295	**Points of Interest - Commercial Services** Name: Asda Hulme Location: Greenhays Lane West, Archway, Hulme, Manchester, M15 5AQ Category: Personal, Consumer and other Services Class Code: Vehicle Cleaning Services Positional Accuracy: Positioned to address or location	A8SW (S)	888	8	383681 396323
295	**Points of Interest - Commercial Services** Name: Car Wash Location: Greenhays Lane West, Archway, Hulme, Manchester, Lancashire, M15 5AQ Category: Personal, Consumer and other Services Class Code: Vehicle Cleaning Services Positional Accuracy: Positioned to address or location	A8SW (S)	915	8	383694 396292
296	**Points of Interest - Commercial Services** Name: Cedric's Motors Location: 1-5 Greenheys Lane, Manchester, M15 6NQ Category: Repair and Servicing Class Code: Vehicle Repair, Testing and Servicing Positional Accuracy: Positioned to address or location	A8SE (S)	918	8	384232 396329
296	**Points of Interest - Commercial Services** Name: Cedric's Motors Location: 1-5 Greenheys Lane, Manchester, M15 6NQ Category: Repair and Servicing Class Code: Vehicle Repair, Testing and Servicing Positional Accuracy: Positioned to address or location	A8SE (S)	919	8	384232 396328
296	**Points of Interest - Commercial Services** Name: Bob's Auto Locksmiths Location: Derry House, Greenheys Lane, Manchester, M15 6NQ Category: Repair and Servicing Class Code: Vehicle Repair, Testing and Servicing Positional Accuracy: Positioned to address or location	A8SE (S)	940	8	384226 396303
297	**Points of Interest - Commercial Services** Name: Brenca Metals Ltd Location: Ship Canal House 98, King Street, Manchester, M2 4WU Category: Recycling Services Class Code: Scrap Metal Merchants Positional Accuracy: Positioned to address or location	A18NE (N)	962	8	383976 398234
298	**Points of Interest - Commercial Services** Name: Manchester Pest Control Location: 50 London Road, Manchester, M1 2PH Category: Contract Services Class Code: Pest and Vermin Control Positional Accuracy: Positioned to address or location	A19SE (NE)	970	8	384703 397822
299	**Points of Interest - Commercial Services** Name: Repair A Screen Location: 32 Holdgate Close, Manchester, M15 5EP Category: Repair and Servicing Class Code: Vehicle Repair, Testing and Servicing Positional Accuracy: Positioned to address or location	A7SE (SW)	986	8	383405 396330
299	**Points of Interest - Commercial Services** Name: Repair A Screen Location: 32 Holdgate Close, Manchester, M15 5EP Category: Repair and Servicing Class Code: Vehicle Repair, Testing and Servicing Positional Accuracy: Positioned to address or location	A7SE (SW)	987	8	383405 396329
300	**Points of Interest - Education and Health** Name: University Dental Hospital of Manchester Location: University Dental Hospital of Manchester, Higher Cambridge Street, Manchester, M15 6FH Category: Health Practitioners and Establishments Class Code: Hospitals Positional Accuracy: Positioned to address or location	A9SW (SE)	799	8	384383 396542

Map ID	Details	Quadrant Reference (Compass Direction)	Estimated Distance From Site	Contact	NGR
300	**Points of Interest - Education and Health** Name: University Dental Hospital Location: University Dental Hospital of Manchester, Higher Cambridge Street, Manchester, M15 6FH Category: Health Practitioners and Establishments Class Code: Accident & Emergency Department Positional Accuracy: Positioned to address or location	A9SW (SE)	799	8	384383 396542
300	**Points of Interest - Education and Health** Name: University Dental Hospital Location: University Dental Hospital of Manchester, Higher Cambridge Street, Manchester, M15 6FH Category: Health Practitioners and Establishments Class Code: Hospitals Positional Accuracy: Positioned to address or location	A9SW (SE)	799	8	384383 396542
301	**Points of Interest - Manufacturing and Production** Name: Works Location: Not Supplied Category: Industrial Features Class Code: Unspecified Works Or Factories Positional Accuracy: Positioned to an adjacent address or location	A13NW (NW)	51	8	383845 397303
301	**Points of Interest - Manufacturing and Production** Name: Tank Location: M1 Category: Industrial Features Class Code: Tanks (Generic) Positional Accuracy: Positioned to an adjacent address or location	A13NW (N)	117	8	383867 397388
302	**Points of Interest - Manufacturing and Production** Name: Works Location: Not Supplied Category: Industrial Features Class Code: Unspecified Works Or Factories Positional Accuracy: Positioned to an adjacent address or location	A13NE (NE)	126	8	383994 397360
302	**Points of Interest - Manufacturing and Production** Name: Works Location: Not Supplied Category: Industrial Features Class Code: Unspecified Works Or Factories Positional Accuracy: Positioned to an adjacent address or location	A13NE (N)	134	8	383943 397403
302	**Points of Interest - Manufacturing and Production** Name: Works Location: Not Supplied Category: Industrial Features Class Code: Unspecified Works Or Factories Positional Accuracy: Positioned to an adjacent address or location	A13NE (NE)	189	8	384010 397430
302	**Points of Interest - Manufacturing and Production** Name: Works Location: Not Supplied Category: Industrial Features Class Code: Unspecified Works Or Factories Positional Accuracy: Positioned to an adjacent address or location	A13NE (NE)	201	8	384007 397447
303	**Points of Interest - Manufacturing and Production** Name: Works Location: Not Supplied Category: Industrial Features Class Code: Unspecified Works Or Factories Positional Accuracy: Positioned to an adjacent address or location	A13NE (NE)	152	8	384026 397362
304	**Points of Interest - Manufacturing and Production** Name: Works Location: Not Supplied Category: Industrial Features Class Code: Unspecified Works Or Factories Positional Accuracy: Positioned to an adjacent address or location	A12NE (W)	313	8	383564 397345
304	**Points of Interest - Manufacturing and Production** Name: Works Location: Not Supplied Category: Industrial Features Class Code: Unspecified Works Or Factories Positional Accuracy: Positioned to an adjacent address or location	A12NE (W)	335	8	383543 397353

Map ID	Details	Quadrant Reference (Compass Direction)	Estimated Distance From Site	Contact	NGR
305	**Points of Interest - Manufacturing and Production** Name: Works Location: M1 Category: Industrial Features Class Code: Unspecified Works Or Factories Positional Accuracy: Positioned to an adjacent address or location	A13NE (NE)	349	8	384197 397460
305	**Points of Interest - Manufacturing and Production** Name: Works Location: Not Supplied Category: Industrial Features Class Code: Unspecified Works Or Factories Positional Accuracy: Positioned to an adjacent address or location	A13NE (NE)	353	8	384201 397461
305	**Points of Interest - Manufacturing and Production** Name: Works Location: M1 Category: Industrial Features Class Code: Unspecified Works Or Factories Positional Accuracy: Positioned to an adjacent address or location	A13NE (NE)	367	8	384211 397472
305	**Points of Interest - Manufacturing and Production** Name: Works Location: Not Supplied Category: Industrial Features Class Code: Unspecified Works Or Factories Positional Accuracy: Positioned to an adjacent address or location	A13NE (NE)	371	8	384215 397473
305	**Points of Interest - Manufacturing and Production** Name: Works Location: Not Supplied Category: Industrial Features Class Code: Unspecified Works Or Factories Positional Accuracy: Positioned to an adjacent address or location	A14NW (NE)	432	8	384266 397506
305	**Points of Interest - Manufacturing and Production** Name: Anchester House Management Location: Manchester House 86, Princess Street, Manchester, M1 6NG Category: Industrial Features Class Code: Business Parks and Industrial Estates Positional Accuracy: Positioned to address or location	A19SW (NE)	497	8	384296 397577
306	**Points of Interest - Manufacturing and Production** Name: Works Location: Not Supplied Category: Industrial Features Class Code: Unspecified Works Or Factories Positional Accuracy: Positioned to an adjacent address or location	A13NW (NW)	373	8	383567 397482
306	**Points of Interest - Manufacturing and Production** Name: Factory Location: Not Supplied Category: Industrial Features Class Code: Unspecified Works Or Factories Positional Accuracy: Positioned to an adjacent address or location	A12NE (NW)	409	8	383495 397432
306	**Points of Interest - Manufacturing and Production** Name: Works Location: Not Supplied Category: Industrial Features Class Code: Unspecified Works Or Factories Positional Accuracy: Positioned to an adjacent address or location	A12NE (W)	442	8	383452 397416
306	**Points of Interest - Manufacturing and Production** Name: Factory Location: Not Supplied Category: Industrial Features Class Code: Unspecified Works Or Factories Positional Accuracy: Positioned to an adjacent address or location	A12NE (NW)	445	8	383457 397435
306	**Points of Interest - Manufacturing and Production** Name: Works Location: Not Supplied Category: Industrial Features Class Code: Unspecified Works Or Factories Positional Accuracy: Positioned to an adjacent address or location	A12NE (NW)	460	8	383464 397482
306	**Points of Interest - Manufacturing and Production** Name: Works Location: M15 Category: Industrial Features Class Code: Unspecified Works Or Factories Positional Accuracy: Positioned to an adjacent address or location	A12NE (NW)	463	8	383460 397481

Map ID	Details	Quadrant Reference (Compass Direction)	Estimated Distance From Site	Contact	NGR
306	**Points of Interest - Manufacturing and Production** Name: Works Location: Not Supplied Category: Industrial Features Class Code: Unspecified Works Or Factories Positional Accuracy: Positioned to an adjacent address or location	A12NE (NW)	470	8	383429 397435
306	**Points of Interest - Manufacturing and Production** Name: Works Location: M15 Category: Industrial Features Class Code: Unspecified Works Or Factories Positional Accuracy: Positioned to an adjacent address or location	A12NE (NW)	474	8	383425 397434
307	**Points of Interest - Manufacturing and Production** Name: Locus Properties Ltd Location: Albion Wharf 19, Albion Street, Manchester, M1 5LN Category: Industrial Features Class Code: Business Parks and Industrial Estates Positional Accuracy: Positioned to address or location	A18SW (NW)	378	8	383660 397574
308	**Points of Interest - Manufacturing and Production** Name: Works Location: Not Supplied Category: Industrial Features Class Code: Unspecified Works Or Factories Positional Accuracy: Positioned to an adjacent address or location	A14SW (E)	498	8	384420 397067
309	**Points of Interest - Manufacturing and Production** Name: Nemesis Agency Ltd Location: 1 Oxford Court, Manchester, M2 3WQ Category: Industrial Features Class Code: Business Parks and Industrial Estates Positional Accuracy: Positioned to address or location	A18SW (N)	513	8	383901 397789
309	**Points of Interest - Manufacturing and Production** Name: Regus Location: Peter House, Oxford Street, Manchester, M1 5AN Category: Industrial Features Class Code: Business Parks and Industrial Estates Positional Accuracy: Positioned to address or location	A18SE (N)	572	8	383925 397847
309	**Points of Interest - Manufacturing and Production** Name: Regus Location: Peter House, Oxford Street, Manchester, M1 5AN Category: Industrial Features Class Code: Business Parks and Industrial Estates Positional Accuracy: Positioned to address or location	A18SE (N)	572	8	383925 397847
310	**Points of Interest - Manufacturing and Production** Name: Works Location: M1 Category: Industrial Features Class Code: Unspecified Works Or Factories Positional Accuracy: Positioned to an adjacent address or location	A18SE (NE)	527	8	384189 397717
310	**Points of Interest - Manufacturing and Production** Name: Works Location: Not Supplied Category: Industrial Features Class Code: Unspecified Works Or Factories Positional Accuracy: Positioned to an adjacent address or location	A18SE (NE)	529	8	384193 397717
311	**Points of Interest - Manufacturing and Production** Name: St Wilfrid's Enterprise Centre Location: M15 Category: Industrial Features Class Code: Business Parks and Industrial Estates Positional Accuracy: Positioned to an adjacent address or location	A12SE (SW)	627	8	383311 396954
311	**Points of Interest - Manufacturing and Production** Name: Firmstart Ltd Location: St. Wilfrids Enterprise Centre, Birchvale Close, Manchester, M15 5BJ Category: Industrial Features Class Code: Business Parks and Industrial Estates Positional Accuracy: Positioned to address or location	A12SE (SW)	646	8	383296 396943
311	**Points of Interest - Manufacturing and Production** Name: Firmstart Manchester Ltd Location: St. Wilfrids Enterprise Centre, Birchvale Close, Manchester, M15 5BJ Category: Industrial Features Class Code: Business Parks and Industrial Estates Positional Accuracy: Positioned to address or location	A12SE (SW)	646	8	383296 396943

Map ID	Details	Quadrant Reference (Compass Direction)	Estimated Distance From Site	Contact	NGR
312	**Points of Interest - Manufacturing and Production** Name: Citibase Location: Imex House 40, Princess Street, Manchester, M1 6DE Category: Industrial Features Class Code: Business Parks and Industrial Estates Positional Accuracy: Positioned to address or location	A18SE (NE)	628	8	384170 397844
312	**Points of Interest - Manufacturing and Production** Name: Citibase Location: Imex House 40, Princess Street, Manchester, M1 6DE Category: Industrial Features Class Code: Business Parks and Industrial Estates Positional Accuracy: Positioned to address or location	A18SE (NE)	628	8	384170 397844
312	**Points of Interest - Manufacturing and Production** Name: Citibase Business Centres Location: Imex House 40, Princess Street, Manchester, M1 6DE Category: Industrial Features Class Code: Business Parks and Industrial Estates Positional Accuracy: Positioned to address or location	A18SE (NE)	628	8	384170 397844
313	**Points of Interest - Manufacturing and Production** Name: Century House Commissionaire Location: Century Ho, 11 St Peters Sq, Manchester, M2 3DN Category: Industrial Features Class Code: Business Parks and Industrial Estates Positional Accuracy: Positioned to address or location	A18NE (N)	669	8	383980 397940
313	**Points of Interest - Manufacturing and Production** Name: Century House Commissionaire Location: Century House, 11 St Peters Square, Manchester, Greater Manchester, M2 3DN Category: Industrial Features Class Code: Business Parks and Industrial Estates Positional Accuracy: Positioned to address or location	A18NE (N)	669	8	383980 397940
314	**Points of Interest - Manufacturing and Production** Name: Factory Location: M15 Category: Industrial Features Class Code: Unspecified Works Or Factories Positional Accuracy: Positioned to an adjacent address or location	A12SW (W)	700	8	383163 397226
315	**Points of Interest - Manufacturing and Production** Name: Nu-oil & Gas Plc Location: Castlefield House, Liverpool Road, Manchester, M3 4SB Category: Extractive Industries Class Code: Oil and Gas Extraction, Refinery and Product Manufacture Positional Accuracy: Positioned to address or location	A17SE (NW)	736	8	383333 397766
316	**Points of Interest - Manufacturing and Production** Name: Bruntwood Location: Portland Tower, Portland Street, Manchester, M1 3LD Category: Industrial Features Class Code: Business Parks and Industrial Estates Positional Accuracy: Positioned to address or location	A19NW (NE)	785	8	384280 397963
316	**Points of Interest - Manufacturing and Production** Name: Bruntwood Business Centres Location: Portland Tower, Portland Street, Manchester, M1 3LD Category: Industrial Features Class Code: Business Parks and Industrial Estates Positional Accuracy: Positioned to address or location	A19NW (NE)	785	8	384280 397963
316	**Points of Interest - Manufacturing and Production** Name: Bruntwood Location: 53 Portland Street, Manchester, M1 3LD Category: Industrial Features Class Code: Business Parks and Industrial Estates Positional Accuracy: Positioned to address or location	A19NW (NE)	787	8	384280 397965
317	**Points of Interest - Manufacturing and Production** Name: Vetter Location: 3 Archway, Manchester, M15 5QJ Category: Extractive Industries Class Code: Stone Quarrying and Preparation Positional Accuracy: Positioned to address or location	A8SW (S)	797	8	383785 396395
318	**Points of Interest - Manufacturing and Production** Name: Factory Location: Not Supplied Category: Industrial Features Class Code: Unspecified Works Or Factories Positional Accuracy: Positioned to an adjacent address or location	A14NE (E)	851	8	384783 397336

Map ID	Details	Quadrant Reference (Compass Direction)	Estimated Distance From Site	Contact	NGR
318	**Points of Interest - Manufacturing and Production** Name: Factory Location: M1 Category: Industrial Features Class Code: Unspecified Works Or Factories Positional Accuracy: Positioned to address or location	A14NE (E)	854	8	384786 397333
319	**Points of Interest - Manufacturing and Production** Name: Bruntwood Business Ltd Location: Centurion House 129, Deansgate, Manchester, M3 3WR Category: Industrial Features Class Code: Business Parks and Industrial Estates Positional Accuracy: Positioned to address or location	A18NW (N)	908	8	383645 398147
319	**Points of Interest - Manufacturing and Production** Name: Mwb Business Exchange Location: John Dalton House 121, Deansgate, Manchester, M3 2BX Category: Industrial Features Class Code: Business Parks and Industrial Estates Positional Accuracy: Positioned to address or location	A18NW (N)	987	8	383650 398230
320	**Points of Interest - Manufacturing and Production** Name: Factory Location: M15 Category: Industrial Features Class Code: Unspecified Works Or Factories Positional Accuracy: Positioned to address or location	A8SE (S)	929	8	384225 396314
320	**Points of Interest - Manufacturing and Production** Name: Factory Location: Not Supplied Category: Industrial Features Class Code: Unspecified Works Or Factories Positional Accuracy: Positioned to an adjacent address or location	A9SW (S)	942	8	384245 396308
321	**Points of Interest - Manufacturing and Production** Name: Regus Location: Barnett House 53, Fountain Street, Manchester, M2 2AN Category: Industrial Features Class Code: Business Parks and Industrial Estates Positional Accuracy: Positioned to address or location	A18NE (N)	956	8	384112 398208
321	**Points of Interest - Manufacturing and Production** Name: Abbey Business Centre Location: Barnett House 53, Fountain Street, Manchester, M2 2AN Category: Industrial Features Class Code: Business Parks and Industrial Estates Positional Accuracy: Positioned to address or location	A18NE (N)	956	8	384112 398208
321	**Points of Interest - Manufacturing and Production** Name: Abbey Business Centre Location: Barnett House 53, Fountain Street, Manchester, M2 2AN Category: Industrial Features Class Code: Business Parks and Industrial Estates Positional Accuracy: Positioned to address or location	A18NE (N)	956	8	384112 398208
321	**Points of Interest - Manufacturing and Production** Name: Abbey Business Centre Location: Barnett House 53, Fountain Street, Manchester, M2 2AN Category: Industrial Features Class Code: Business Parks and Industrial Estates Positional Accuracy: Positioned to address or location	A18NE (N)	956	8	384112 398208
322	**Points of Interest - Manufacturing and Production** Name: Tank Location: M15 Category: Industrial Features Class Code: Tanks (Generic) Positional Accuracy: Positioned to an adjacent address or location	A12NW (W)	965	8	382916 397437
323	**Points of Interest - Manufacturing and Production** Name: Orega Management Ltd Location: 76 King Street, Manchester, M2 4NH Category: Industrial Features Class Code: Business Parks and Industrial Estates Positional Accuracy: Positioned to address or location	A23SW (N)	973	8	383878 398248
323	**Points of Interest - Manufacturing and Production** Name: Regus Location: 82 King Street, Manchester, M2 4WQ Category: Industrial Features Class Code: Business Parks and Industrial Estates Positional Accuracy: Positioned to address or location	A23SE (N)	980	8	383923 398256

Map ID	Details	Quadrant Reference (Compass Direction)	Estimated Distance From Site	Contact	NGR
324	**Points of Interest - Manufacturing and Production** Name: Bruntwood Ltd Location: City Tower, Piccadilly Plaza, Manchester, M1 4BT Category: Industrial Features Class Code: Business Parks and Industrial Estates Positional Accuracy: Positioned to address or location	A18NE (N)	998	8	384237 398216
325	**Points of Interest - Public Infrastructure** Name: Weirs Location: M1 Category: Water Class Code: Weirs, Sluices and Dams Positional Accuracy: Positioned to an adjacent address or location	A13NW (N)	149	8	383841 397412
326	**Points of Interest - Public Infrastructure** Name: Manchester Oxford Road Rail Station Location: Great Marlborough Street, M1 Category: Public Transport, Stations and Infrastructure Class Code: Railway Stations, Junctions and Halts Positional Accuracy: Positioned to address or location	A13NE (NE)	234	8	384029 397472
326	**Points of Interest - Public Infrastructure** Name: Manchester Oxford Road Station Location: Great Marlborough Street, M1 Category: Public Transport, Stations and Infrastructure Class Code: Railway Stations, Junctions and Halts Positional Accuracy: Positioned to address or location	A13NE (NE)	234	8	384029 397472
327	**Points of Interest - Public Infrastructure** Name: Deansgate Rail Station Location: Hewitt Street, M15 Category: Public Transport, Stations and Infrastructure Class Code: Railway Stations, Junctions and Halts Positional Accuracy: Positioned to address or location	A12NE (NW)	495	8	383437 397506
327	**Points of Interest - Public Infrastructure** Name: Deansgate Station Location: Hewitt Street, M3 Category: Public Transport, Stations and Infrastructure Class Code: Railway Stations, Junctions and Halts Positional Accuracy: Positioned to address or location	A12NE (NW)	495	8	383437 397506
328	**Points of Interest - Public Infrastructure** Name: Tanzo Passenger Services Ltd Location: Peter House, Oxford Street, Manchester, M1 5AN Category: Public Transport, Stations and Infrastructure Class Code: Bus and Coach Stations, Depots and Companies Positional Accuracy: Positioned to address or location	A18SE (N)	572	8	383925 397847
328	**Points of Interest - Public Infrastructure** Name: Tanzo Passenger Services Ltd Location: Peter House, Oxford Street, Manchester, M1 5AN Category: Public Transport, Stations and Infrastructure Class Code: Bus and Coach Stations, Depots and Companies Positional Accuracy: Positioned to address or location	A18SE (N)	572	8	383925 397847
329	**Points of Interest - Public Infrastructure** Name: Sluice Location: M3 Category: Water Class Code: Weirs, Sluices and Dams Positional Accuracy: Positioned to an adjacent address or location	A12NE (NW)	639	8	383271 397493
330	**Points of Interest - Public Infrastructure** Name: Castle Field Junction Location: M3 Category: Public Transport, Stations and Infrastructure Class Code: Railway Stations, Junctions and Halts Positional Accuracy: Positioned to an adjacent address or location	A17SE (NW)	698	8	383257 397601
331	**Points of Interest - Public Infrastructure** Name: Bootle Street Police Station Location: Bootle Street, Manchester, M2 5GU Category: Central and Local Government Class Code: Police Stations Positional Accuracy: Positioned to address or location	A18NW (N)	742	8	383726 397997
332	**Points of Interest - Public Infrastructure** Name: Coach Station Location: M1 Category: Public Transport, Stations and Infrastructure Class Code: Bus and Coach Stations, Depots and Companies Positional Accuracy: Positioned to an adjacent address or location	A19NW (NE)	781	8	384331 397928

Map ID	Details	Quadrant Reference (Compass Direction)	Estimated Distance From Site	Contact	NGR
332	**Points of Interest - Public Infrastructure** Name: National Express Ltd Location: Central Coach Station, Chorlton Street, Manchester, M1 3JF Category: Public Transport, Stations and Infrastructure Class Code: Bus and Coach Stations, Depots and Companies Positional Accuracy: Positioned to address or location	A19NW (NE)	804	8	384347 397945
332	**Points of Interest - Public Infrastructure** Name: National Express Coach Station Location: Central Coach Station, Chorlton Street, Manchester, M1 3JF Category: Public Transport, Stations and Infrastructure Class Code: Bus and Coach Stations, Depots and Companies Positional Accuracy: Positioned to address or location	A19NW (NE)	804	8	384347 397945
333	**Points of Interest - Public Infrastructure** Name: Weir Location: M3 Category: Water Class Code: Weirs, Sluices and Dams Positional Accuracy: Positioned to an adjacent address or location	A17SW (NW)	784	8	383148 397575
334	**Points of Interest - Public Infrastructure** Name: Manchester City Council Location: Town Hall, Albert Square, Manchester, M2 5DB Category: Infrastructure and Facilities Class Code: Waste Storage, Processing and Disposal Positional Accuracy: Positioned to address or location	A18NW (N)	814	8	383867 398089
335	**Points of Interest - Public Infrastructure** Name: Asda Petrol Location: 100 Princess Road, Manchester, M15 5AS Category: Road And Rail Class Code: Petrol and Fuel Stations Positional Accuracy: Positioned to address or location	A8SW (S)	915	8	383694 396292
335	**Points of Interest - Public Infrastructure** Name: Asda Hulme Location: Greenhays Lane West, Archway, Hulme, Manchester, M15 5AQ Category: Road And Rail Class Code: Petrol and Fuel Stations Positional Accuracy: Positioned to address or location	A8SW (S)	915	8	383694 396292
335	**Points of Interest - Public Infrastructure** Name: Hulme Location: 100 Princess Road, Manchester, M15 5AS Category: Road And Rail Class Code: Petrol and Fuel Stations Positional Accuracy: Positioned to address or location	A8SW (S)	916	8	383694 396291
336	**Points of Interest - Public Infrastructure** Name: Weir Location: M3 Category: Water Class Code: Weirs, Sluices and Dams Positional Accuracy: Positioned to an adjacent address or location	A17SW (NW)	976	8	382986 397683
336	**Points of Interest - Public Infrastructure** Name: Weir Location: M3 Category: Water Class Code: Weirs, Sluices and Dams Positional Accuracy: Positioned to an adjacent address or location	A17SW (NW)	985	8	382970 397670
337	**Points of Interest - Public Infrastructure** Name: Weir Location: M1 Category: Water Class Code: Weirs, Sluices and Dams Positional Accuracy: Positioned to an adjacent address or location	A14NE (E)	994	8	384879 397537
338	**Points of Interest - Recreational and Environmental** Name: Playground Location: Leaf Street, M15 Category: Recreational Class Code: Playgrounds Positional Accuracy: Positioned to address or location	A13SW (SW)	322	8	383687 396941
338	**Points of Interest - Recreational and Environmental** Name: Playground Location: Not Supplied Category: Recreational Class Code: Playgrounds Positional Accuracy: Positioned to an adjacent address or location	A13SW (SW)	325	8	383692 396933

Map ID	Details	Quadrant Reference (Compass Direction)	Estimated Distance From Site	Contact	NGR
339	**Points of Interest - Recreational and Environmental** Name: Playground Location: Not Supplied Category: Recreational Class Code: Playgrounds Positional Accuracy: Positioned to an adjacent address or location	A12SW (W)	729	8	383149 397105
339	**Points of Interest - Recreational and Environmental** Name: Playground Location: York Street, M15 Category: Recreational Class Code: Playgrounds Positional Accuracy: Positioned to an adjacent address or location	A12SW (W)	736	8	383142 397105
339	**Points of Interest - Recreational and Environmental** Name: Play Area Location: Not Supplied Category: Recreational Class Code: Playgrounds Positional Accuracy: Positioned to an adjacent address or location	A12SW (W)	809	8	383066 397112
339	**Points of Interest - Recreational and Environmental** Name: Play Area Location: Linby Street, M15 Category: Recreational Class Code: Playgrounds Positional Accuracy: Positioned to address or location	A12SW (W)	812	8	383064 397106
340	**Points of Interest - Recreational and Environmental** Name: Playground Location: Not Supplied Category: Recreational Class Code: Playgrounds Positional Accuracy: Positioned to an adjacent address or location	A14SE (E)	819	8	384752 397087
341	**Points of Interest - Recreational and Environmental** Name: Play Area Location: Not Supplied Category: Recreational Class Code: Playgrounds Positional Accuracy: Positioned to an adjacent address or location	A14SE (E)	884	8	384825 397179

Agency & Hydrological	Version	Update Cycle
Contaminated Land Register Entries and Notices		
Stockport Metropolitan Borough Council - Environment Team (Land & Water)	December 2014	Annual Rolling Update
Salford City Council - Environmental Health Department	November 2013	Annual Rolling Update
Trafford Metropolitan Borough Council - Renewal and Environmental Protection	November 2013	Annual Rolling Update
Bury Metropolitan Borough Council - Environmental Health Department	October 2013	Annual Rolling Update
Tameside Metropolitan Borough Council - Environmental Health Department	October 2017	Annual Rolling Update
Manchester City Council - Environmental Health Department	September 2014	Annual Rolling Update
Discharge Consents		
Environment Agency - North West Region	July 2018	Quarterly
Enforcement and Prohibition Notices		
Environment Agency - North West Region	March 2013	As notified
Integrated Pollution Controls		
Environment Agency - North West Region	October 2008	Variable
Integrated Pollution Prevention And Control		
Environment Agency - North West Region	July 2018	Quarterly
Local Authority Integrated Pollution Prevention And Control		
Bury Metropolitan Borough Council - Environmental Health Department	February 2015	Variable
Tameside Metropolitan Borough Council - Environmental Health Department	June 2015	Variable
Salford City Council - Environmental Health Department	March 2015	Variable
Stockport Metropolitan Borough Council - Environmental Health Department, EEDD	October 2014	Variable
Trafford Metropolitan Borough Council - Environmental Health Department	October 2014	Variable
Manchester City Council - Environmental Health Department	September 2014	Variable
Local Authority Pollution Prevention and Controls		
Bury Metropolitan Borough Council - Environmental Health Department	February 2015	Annual Rolling Update
Trafford Metropolitan Borough Council - Environmental Health Department	July 2015	Annual Rolling Update
Tameside Metropolitan Borough Council - Environmental Health Department	June 2015	Annual Rolling Update
Salford City Council - Environmental Health Department	March 2015	Annual Rolling Update
Stockport Metropolitan Borough Council - Environmental Health Department, EEDD	October 2014	Annual Rolling Update
Manchester City Council - Environmental Health Department	September 2014	Annual Rolling Update
Local Authority Pollution Prevention and Control Enforcements		
Bury Metropolitan Borough Council - Environmental Health Department	February 2015	Variable
Tameside Metropolitan Borough Council - Environmental Health Department	June 2015	Variable
Salford City Council - Environmental Health Department	March 2015	Variable
Stockport Metropolitan Borough Council - Environmental Health Department, EEDD	October 2014	Variable
Trafford Metropolitan Borough Council - Environmental Health Department	October 2014	Variable
Manchester City Council - Environmental Health Department	September 2014	Variable
Nearest Surface Water Feature		
Ordnance Survey	September 2017	
Pollution Incidents to Controlled Waters		
Environment Agency - North West Region	January 2000	Not Applicable
Prosecutions Relating to Authorised Processes		
Environment Agency - North West Region	March 2013	As notified
Prosecutions Relating to Controlled Waters		
Environment Agency - North West Region	March 2013	As notified
Registered Radioactive Substances		
Environment Agency - North West Region	January 2015	
River Quality		
Environment Agency - Head Office	November 2001	Not Applicable
River Quality Biology Sampling Points		
Environment Agency - Head Office	July 2012	Annually
River Quality Chemistry Sampling Points		
Environment Agency - Head Office	July 2012	Annually

Agency & Hydrological	Version	Update Cycle
Substantiated Pollution Incident Register Environment Agency - North West Region - South Area	July 2018	Quarterly
Water Abstractions Environment Agency - North West Region	July 2018	Quarterly
Water Industry Act Referrals Environment Agency - North West Region	October 2017	Quarterly
Groundwater Vulnerability Environment Agency - Head Office	April 2015	Not Applicable
Drift Deposits Environment Agency - Head Office	January 1999	Not Applicable
Bedrock Aquifer Designations British Geological Survey - National Geoscience Information Service	August 2015	As notified
Superficial Aquifer Designations British Geological Survey - National Geoscience Information Service	August 2015	As notified
Source Protection Zones Environment Agency - Head Office	January 2018	Quarterly
Extreme Flooding from Rivers or Sea without Defences Environment Agency - Head Office	May 2018	Quarterly
Flooding from Rivers or Sea without Defences Environment Agency - Head Office	May 2018	Quarterly
Areas Benefiting from Flood Defences Environment Agency - Head Office	May 2018	Quarterly
Flood Water Storage Areas Environment Agency - Head Office	May 2018	Quarterly
Flood Defences Environment Agency - Head Office	May 2018	Quarterly
OS Water Network Lines Ordnance Survey	May 2018	Quarterly
Surface Water 1 in 30 year Flood Extent Environment Agency - Head Office	October 2013	As notified
Surface Water 1 in 100 year Flood Extent Environment Agency - Head Office	October 2013	As notified
Surface Water 1 in 1000 year Flood Extent Environment Agency - Head Office	October 2013	As notified
Surface Water Suitability Environment Agency - Head Office	October 2013	As notified
BGS Groundwater Flooding Susceptibility British Geological Survey - National Geoscience Information Service	May 2013	As notified

Waste	Version	Update Cycle
BGS Recorded Landfill Sites		
British Geological Survey - National Geoscience Information Service	June 1996	Not Applicable
Historical Landfill Sites		
Environment Agency - Head Office	July 2018	Quarterly
Integrated Pollution Control Registered Waste Sites		
Environment Agency - North West Region	October 2008	Not Applicable
Licensed Waste Management Facilities (Landfill Boundaries)		
Environment Agency - North West Region - South Area	July 2018	Quarterly
Licensed Waste Management Facilities (Locations)		
Environment Agency - North East Region - Ridings Area	July 2018	Quarterly
Environment Agency - North West Region - South Area	July 2018	Quarterly
Local Authority Landfill Coverage		
Bury Metropolitan Borough Council	May 2000	Not Applicable
Manchester City Council - Planning Department	May 2000	Not Applicable
Salford City Council - Environmental Health Department	May 2000	Not Applicable
Stockport Metropolitan Borough Council - Environmental Health Department, EEDD	May 2000	Not Applicable
Tameside Metropolitan Borough Council	May 2000	Not Applicable
Trafford Metropolitan Borough Council - Environmental Health Department	May 2000	Not Applicable
Local Authority Recorded Landfill Sites		
Bury Metropolitan Borough Council	May 2000	Not Applicable
Manchester City Council - Planning Department	May 2000	Not Applicable
Salford City Council - Environmental Health Department	May 2000	Not Applicable
Stockport Metropolitan Borough Council - Environmental Health Department, EEDD	May 2000	Not Applicable
Tameside Metropolitan Borough Council	May 2000	Not Applicable
Trafford Metropolitan Borough Council - Environmental Health Department	May 2000	Not Applicable
Potentially Infilled Land (Non-Water)		
Landmark Information Group Limited	December 1999	Not Applicable
Potentially Infilled Land (Water)		
Landmark Information Group Limited	December 1999	Not Applicable
Registered Landfill Sites		
Environment Agency - North West Region - South Area	March 2003	Not Applicable
Registered Waste Transfer Sites		
Environment Agency - North West Region - South Area	March 2003	Not Applicable
Registered Waste Treatment or Disposal Sites		
Environment Agency - North West Region - South Area	March 2003	Not Applicable

Hazardous Substances	Version	Update Cycle
Control of Major Accident Hazards Sites (COMAH)		
Health and Safety Executive	April 2018	Bi-Annually
Explosive Sites		
Health and Safety Executive	March 2017	Variable
Notification of Installations Handling Hazardous Substances (NIHHS)		
Health and Safety Executive	November 2000	Not Applicable
Planning Hazardous Substance Enforcements		
Trafford Metropolitan Borough Council	April 2016	Variable
Bury Metropolitan Borough Council	February 2016	Variable
Manchester City Council - Planning Department	February 2016	Variable
Stockport Metropolitan Borough Council - Environment and Economic Development	February 2016	Variable
Tameside Metropolitan Borough Council - Planning and Building Control	February 2016	Variable
Salford City Council	June 2016	Variable
Planning Hazardous Substance Consents		
Trafford Metropolitan Borough Council	April 2016	Variable
Bury Metropolitan Borough Council	February 2016	Variable
Manchester City Council - Planning Department	February 2016	Variable
Stockport Metropolitan Borough Council - Environment and Economic Development	February 2016	Variable
Tameside Metropolitan Borough Council - Planning and Building Control	February 2016	Variable
Salford City Council	June 2016	Variable

Geological	Version	Update Cycle
BGS 1:625,000 Solid Geology British Geological Survey - National Geoscience Information Service	January 2009	Not Applicable
BGS Estimated Soil Chemistry British Geological Survey - National Geoscience Information Service	October 2015	As notified
BGS Recorded Mineral Sites British Geological Survey - National Geoscience Information Service	May 2018	Bi-Annually
BGS Urban Soil Chemistry British Geological Survey - National Geoscience Information Service	October 2015	As notified
BGS Urban Soil Chemistry Averages British Geological Survey - National Geoscience Information Service	October 2015	As notified
CBSCB Compensation District Cheshire Brine Subsidence Compensation Board (CBSCB)	August 2011	Not Applicable
Coal Mining Affected Areas The Coal Authority - Property Searches	March 2014	As notified
Mining Instability Ove Arup & Partners	October 2000	Not Applicable
Non Coal Mining Areas of Great Britain British Geological Survey - National Geoscience Information Service	May 2015	Not Applicable
Potential for Collapsible Ground Stability Hazards British Geological Survey - National Geoscience Information Service	June 2015	As notified
Potential for Compressible Ground Stability Hazards British Geological Survey - National Geoscience Information Service	June 2015	As notified
Potential for Ground Dissolution Stability Hazards British Geological Survey - National Geoscience Information Service	June 2015	As notified
Potential for Landslide Ground Stability Hazards British Geological Survey - National Geoscience Information Service	June 2015	As notified
Potential for Running Sand Ground Stability Hazards British Geological Survey - National Geoscience Information Service	June 2015	As notified
Potential for Shrinking or Swelling Clay Ground Stability Hazards British Geological Survey - National Geoscience Information Service	June 2015	As notified
Radon Potential - Radon Affected Areas British Geological Survey - National Geoscience Information Service	July 2011	As notified
Radon Potential - Radon Protection Measures British Geological Survey - National Geoscience Information Service	July 2011	As notified

Industrial Land Use	Version	Update Cycle
Contemporary Trade Directory Entries Thomson Directories	May 2018	Quarterly
Fuel Station Entries Catalist Ltd - Experian	August 2018	Quarterly
Gas Pipelines National Grid	July 2014	
Points of Interest - Commercial Services PointX	June 2018	Quarterly
Points of Interest - Education and Health PointX	June 2018	Quarterly
Points of Interest - Manufacturing and Production PointX	June 2018	Quarterly
Points of Interest - Public Infrastructure PointX	June 2018	Quarterly
Points of Interest - Recreational and Environmental PointX	June 2018	Quarterly
Underground Electrical Cables National Grid	December 2015	

Sensitive Land Use	Version	Update Cycle
Ancient Woodland		
Natural England	August 2018	Bi-Annually
Areas of Adopted Green Belt		
Bury Metropolitan Borough Council	August 2018	As notified
Manchester City Council	August 2018	As notified
Salford City Council	August 2018	As notified
Stockport Metropolitan Borough Council	August 2018	As notified
Tameside Metropolitan Borough Council	August 2018	As notified
Trafford Metropolitan Borough Council	August 2018	As notified
Areas of Unadopted Green Belt		
Bury Metropolitan Borough Council	August 2018	As notified
Manchester City Council	August 2018	As notified
Salford City Council	August 2018	As notified
Stockport Metropolitan Borough Council	August 2018	As notified
Tameside Metropolitan Borough Council	August 2018	As notified
Trafford Metropolitan Borough Council	August 2018	As notified
Areas of Outstanding Natural Beauty		
Natural England	August 2018	Bi-Annually
Environmentally Sensitive Areas		
Natural England	January 2017	
Forest Parks		
Forestry Commission	April 1997	Not Applicable
Local Nature Reserves		
Natural England	August 2018	Bi-Annually
Marine Nature Reserves		
Natural England	January 2018	Bi-Annually
National Nature Reserves		
Natural England	August 2018	Bi-Annually
National Parks		
Natural England	April 2017	Bi-Annually
Nitrate Vulnerable Zones		
Environment Agency - Head Office	December 2017	Bi-Annually
Department for Environment, Food and Rural Affairs (DEFRA - formerly FRCA)	October 2015	
Ramsar Sites		
Natural England	August 2018	Bi-Annually
Sites of Special Scientific Interest		
Natural England	February 2018	Bi-Annually
Special Areas of Conservation		
Natural England	August 2018	Bi-Annually
Special Protection Areas		
Natural England	August 2018	Bi-Annually

Data Suppliers

A selection of organisations who provide data within this report

Data Supplier	Data Supplier Logo
Ordnance Survey	
Environment Agency	
Scottish Environment Protection Agency	
The Coal Authority	
British Geological Survey	
Centre for Ecology and Hydrology	
Natural Resources Wales	
Scottish Natural Heritage	
Natural England	
Public Health England	
Ove Arup	
Peter Brett Associates	

Contact	Name and Address	Contact Details
1	**British Geological Survey - Enquiry Service** British Geological Survey, Environmental Science Centre, Keyworth, Nottingham, Nottinghamshire, NG12 5GG	Telephone: 0115 936 3143 Fax: 0115 936 3276 Email: enquiries@bgs.ac.uk Website: www.bgs.ac.uk
2	**Environment Agency - National Customer Contact Centre (NCCC)** PO Box 544, Templeborough, Rotherham, S60 1BY	Telephone: 03708 506 506 Email: enquiries@environment-agency.gov.uk
3	**Manchester City Council - Environmental Health Department** PO Box 463, Town Hall Extension, Albert Square, Manchester, Greater Manchester, M60 3NY	Telephone: 0161 234 4884 / 234 4873. Fax: 0161 234 4508 Website: www.manchester.gov.uk
4	**Ordnance Survey** Adanac Drive, Southampton, Hampshire, SO16 0AS	Telephone: 03456 05 05 05 Email: customerservices@ordnancesurvey.co.uk Website: www.ordnancesurvey.gov.uk
5	**Manchester City Council - Planning Department** Town Hall, Manchester, Greater Manchester, M60 2LA	Telephone: 0161 234 5000 Fax: 0161 234 4508 Website: www.manchester.gov.uk
6	**The Coal Authority - Property Searches** 200 Lichfield Lane, Mansfield, Nottinghamshire, NG18 4RG	Telephone: 0345 762 6848 Fax: 01623 637 338 Email: groundstability@coal.gov.uk Website: www2.groundstability.com
7	**Peter Brett Associates** Caversham Bridge House, Waterman Place, Reading, Berkshire, RG1 8DN	Telephone: 0118 950 0761 Fax: 0118 959 7498 Email: reading@pba.co.uk Website: www.pba.co.uk
8	**PointX** 7 Abbey Court, Eagle Way, Sowton, Exeter, Devon, EX2 7HY	Website: www.pointx.co.uk
9	**Environment Agency - Head Office** Rio House, Waterside Drive, Aztec West, Almondsbury, Bristol, Avon, BS32 4UD	Telephone: 01454 624400 Fax: 01454 624409
-	**Public Health England - Radon Survey, Centre for Radiation, Chemical and Environmental Hazards** Chilton, Didcot, Oxfordshire, OX11 0RQ	Telephone: 01235 822622 Fax: 01235 833891 Email: radon@phe.gov.uk Website: www.ukradon.org
-	**Landmark Information Group Limited** Imperium, Imperial Way, Reading, Berkshire, RG2 0TD	Telephone: 0844 844 9952 Fax: 0844 844 9951 Email: customerservices@landmarkinfo.co.uk Website: www.landmarkinfo.co.uk

Please note that the Environment Agency / Natural Resources Wales / SEPA have a charging policy in place for enquiries.

Historical Mapping Legends

Ordnance Survey County Series 1:10,560

Gravel Pit
Sand Pit
Other Pits
Quarry
Shingle
Orchard
Osiers
Reeds
Marsh
Mixed Wood
Deciduous
Brushwood
Fir
Furze
Rough Pasture
Arrow denotes flow of water
Trigonometrical Station
Site of Antiquities
Bench Mark
Pump, Guide Post, Signal Post
Well, Spring, Boundary Post
·285 Surface Level
Sketched Contour
Instrumental Contour
Main Roads
Fenced
Un-Fenced
Minor Roads
Fenced
Un-Fenced
Sunken Road
Raised Road
Road over Railway
Railway over River
Railway over Road
Level Crossing
Road over River or Canal
Road over Stream
Road over Stream
County Boundary (Geographical)
County & Civil Parish Boundary
Administrative County & Civil Parish Boundary
Co. Boro. Bdy. County Borough Boundary (England)
Co. Burgh Bdy. County Burgh Boundary (Scotland)
R.D. Bdy. Rural District Boundary
Civil Parish Boundary

Ordnance Survey Plan 1:10,000

Chalk Pit, Clay Pit or Quarry
Gravel Pit
Sand Pit
Disused Pit or Quarry
Refuse or Slag Heap
Lake, Loch or Pond
Dunes
Boulders
Coniferous Trees
Non-Coniferous Trees
Orchard
Scrub
Coppice
Bracken
Heath
Rough Grassland
Marsh
Reeds
Saltings
Building
Direction of Flow of Water
Shingle
Sand
Glasshouse
Pylon
Pylon
Electricity Transmission Line
Sloping Masonry
Cutting
Embankment
Standard Gauge Multiple Track
Road Under
Road Over
Level Crossing
Foot Bridge
Standard Gauge Single Track
Siding, Tramway or Mineral Line
Narrow Gauge
Geographical County
Administrative County, County Borough or County of City
Municipal Borough, Urban or Rural District, Burgh or District Council
Borough, Burgh or County Constituency
Shown only when not coincident with other boundaries
Civil Parish
Shown alternately when coincidence of boundaries occurs

BP, BS	Boundary Post or Stone	Pol Sta	Police Station
Ch	Church	PO	Post Office
CH	Club House	PC	Public Convenience
F E Sta	Fire Engine Station	PH	Public House
FB	Foot Bridge	SB	Signal Box
Fn	Fountain	Spr	Spring
GP	Guide Post	TCB	Telephone Call Box
MP	Mile Post	TCP	Telephone Call Post
MS	Mile Stone	W	Well

1:10,000 Raster Mapping

Gravel Pit
Refuse tip or slag heap
Rock
Rock (scattered)
Boulders
Boulders (scattered)
Shingle
Mud
Sand
Sand Pit
Slopes
Top of cliff
General detail
Underground detail
Overhead detail
Narrow gauge railway
Multi-track railway
Single track railway
County boundary (England only)
Civil, parish or community boundary
District, Unitary, Metropolitan, London Borough boundary
Constituency boundary
Area of wooded vegetation
Non-coniferous trees
Non-coniferous trees (scattered)
Coniferous trees
Coniferous trees (scattered)
Positioned tree
Orchard
Coppice or Osiers
Rough Grassland
Heath
Scrub
Marsh, Salt Marsh or Reeds
Water feature
Flow arrows
MHW(S) Mean high water (springs)
MLW(S) Mean low water (springs)
Telephone line (where shown)
Electricity transmission line (with poles)
BM 123.45 m Bench mark (where shown)
Triangulation station
Point feature (e.g. Guide Post or Mile Stone)
Pylon, flare stack or lighting tower
Site of (antiquity)
Glasshouse
General Building
Important Building

curtins

Historical Mapping & Photography included:

Mapping Type	Scale	Date	Pg
Lancashire And Furness	1:10,560	1848	3
Cheshire	1:10,560	1882	4
Lancashire And Furness	1:10,560	1894 - 1896	5
Cheshire	1:10,560	1899	6
Lancashire And Furness	1:10,560	1909	7
Cheshire	1:10,560	1911	8
Lancashire And Furness	1:10,560	1923	9
Lancashire And Furness	1:10,560	1931 - 1933	10
Lancashire And Furness	1:10,560	1938	11
Cheshire	1:10,560	1938	12
Ordnance Survey Plan	1:10,000	1956	13
Ordnance Survey Plan	1:10,000	1968	14
Ordnance Survey Plan	1:10,000	1972	15
Manchester	1:25,000	1975	16
Ordnance Survey Plan	1:10,000	1980 - 1981	17
Ordnance Survey Plan	1:10,000	1985 - 1987	18
Ordnance Survey Plan	1:10,000	1989	19
Ordnance Survey Plan	1:10,000	1993 - 1994	20
10K Raster Mapping	1:10,000	1999	21
10K Raster Mapping	1:10,000	2006	22
VectorMap Local	1:10,000	2018	23

Historical Map - Slice A

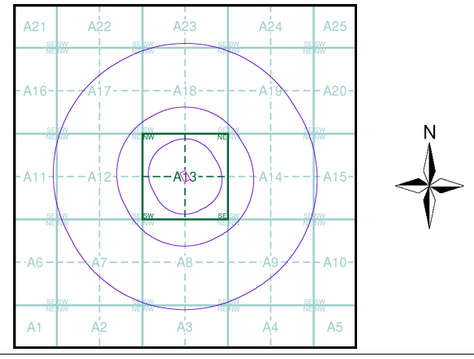

Order Details

Order Number: 180089198_1_1
Customer Ref: B069831
National Grid Reference: 383900, 397230
Slice: A
Site Area (Ha): 0.39
Search Buffer (m): 1000

Site Details

Site at 383910, 397250

Landmark INFORMATION GROUP
Tel: 0844 844 9952
Fax: 0844 844 9951
Web: www.envirocheck.co.uk

Russian Military Mapping Legends

1:5,000 and 1:10,000 mapping

a. Not drawn to scale b. Drawn to scale

Government and Administrative Buildings

Military and Industrial Buildings

Military and Communication Areas

Subway Entrance

Fireproof Building

Prominent Fireproof Building

Non-fireproof Building

Non-fireproof Building (non-dwelling)

Factory, mill, and flour mill, with chimneys

Factory, mill, and flour mill, without chimneys

Power Station, drawn to scale

Hydroelectric Power Station

Radio Station, drawn to scale

Telephone Station, drawn to scale

Abandoned Open-pit Mine or Quarry

Open-pit Salt Mine

Pit

Oil Deposit or Well

Oil Seepage

Tailings Pile

Fuel Storage Tanks

Natural Gas Tank

Bench Mark

Drill Hole

Burial Mound

Triangulation Point on Burial Mound

Single-track Railroad

Double-track Railroad and Station Building

Coniferous Forest

Deciduous Forest

Mixed Forest

Lawns

Citrus Orchard

Wet Ground

Scattered Vegetation

243,8 Values for prominent elevations

186.0 Numbers for spot elevations, depth soundings, contour lines, etc.

0,2 Velocity of the current, width of river bed, depth of river

Fractional terms: length and capacity of bridges; depth of fords and condition of the river bottom; height of forest and the diameter of trees

Russian Alphabet (For reference and phonetic interpretation of map text)

А а (A)	З з (Z)	П п (P)	Ч ч (CH)
Б б (B)	И и (I)	Р р (R)	Ш ш (SH)
В в (V)	Й й (Y)	С с (S)	Щ щ (SHCH)
Г г (G)	К к (K)	Т т (T)	ъ (–)
Д д (D)	Л л (L)	У у (U)	ы (Y)
Е е (E)	М м (M)	Ф ф (F)	ь (')
Ё ё (YO)	Н н (N)	Х х (KH)	Э э (E)
Ж ж (ZH)	О о (O)	Ц ц (TS)	Ю ю (YU or IU)
			Я я (YA or IA)

1:25,000 mapping

a. Not drawn to scale b. Drawn to scale

Government and Administrative Buildings

Military and Industrial Buildings

Military and Communication Areas

Subway Entrance

Partly Demolished Buildings

Demolished Buildings

Built-Up Area with Fireproof Buildings Predominant

Built-Up Area with Non-Fireproof Buildings Predominant

Individual Fireproof Building

Prominent Industrial Building

Individual Dwelling, Fireproof

Ruins of an Individual Dwelling

Factory or Mill Chimney

Factory or Mill with Chimney

Factory or Mill without Chimney

Mine or Open Pit Mine

Operating Shaft or Mine

Non-Operating Shaft or Mine

Salt Mine

Tailings Pile

Pit

Stone Quarry

Gas Pump or Service Station

Fuel Storage or Natural Gas Tank

Oil or Natural Gas Derrick

Small Hydroelectric Power Station

Power Station

Transformer Station

Cemetery

Burial Mound (height in metres)

Triangulation Point on Burial Mound

Triangulation Point

Bench Mark

Bench Mark (monumented)

Telegraph Office

Telephone Station

Radio Station

Radio Tower

Airfield or Seaplane Base

Landing Strip

Telegraph/Telephone Lines

Main Highway

Highway under Construction

Improved Dirt Road (former truck road)

Double-track Railroad with First Class Station

Dismantled Railroad

Railroad Under Construction

Shore Embankment

River or Ditch with Embankment

Direction and velocity of current

Well

Water Reservoir or Rain Water Pit

Spring

Isobath with value

Heavy (Index) Contour Line

Contour Line and Value

Half Contour Line

Spot Elevation Value

Coniferous

Deciduous

Mixed

Scrub

Key to Numbers on Mapping

SJ89_Manchester

No.	Description
1	Airfield/Airport
6	Railway Station
66	Factory (Gas)
217	Education Establishment (University)

curtins

Historical Mapping & Photography included:

Mapping Type	Scale	Date	Pg
Lancashire And Furness	1:10,560	1848	3
Cheshire	1:10,560	1882	4
Lancashire And Furness	1:10,560	1894 - 1896	5
Cheshire	1:10,560	1899	6
Lancashire And Furness	1:10,560	1909	7
Cheshire	1:10,560	1911	8
Lancashire And Furness	1:10,560	1923	9
Lancashire And Furness	1:10,560	1931 - 1933	10
Lancashire And Furness	1:10,560	1938	11
Cheshire	1:10,560	1938	12
Ordnance Survey Plan	1:10,000	1956	13
Ordnance Survey Plan	1:10,000	1968	14
Ordnance Survey Plan	1:10,000	1972	15
Manchester	1:25,000	1975	16
Ordnance Survey Plan	1:10,000	1980 - 1981	17
Ordnance Survey Plan	1:10,000	1985 - 1987	18
Ordnance Survey Plan	1:10,000	1989	19
Ordnance Survey Plan	1:10,000	1993 - 1994	20
10K Raster Mapping	1:10,000	1999	21
10K Raster Mapping	1:10,000	2006	22
VectorMap Local	1:10,000	2018	23

Russian Map - Slice A

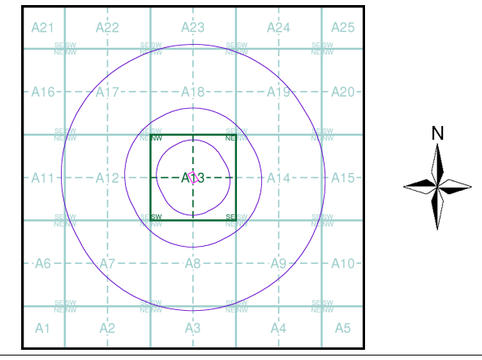

Order Details

Order Number: 180089198_1_1
Customer Ref: B069831
National Grid Reference: 383900, 397230
Slice: A
Site Area (Ha): 0.39
Search Buffer (m): 1000

Site Details

Site at 383910, 397250

Landmark INFORMATION GROUP
Tel: 0844 844 9952
Fax: 0844 844 9951
Web: www.envirocheck.co.uk

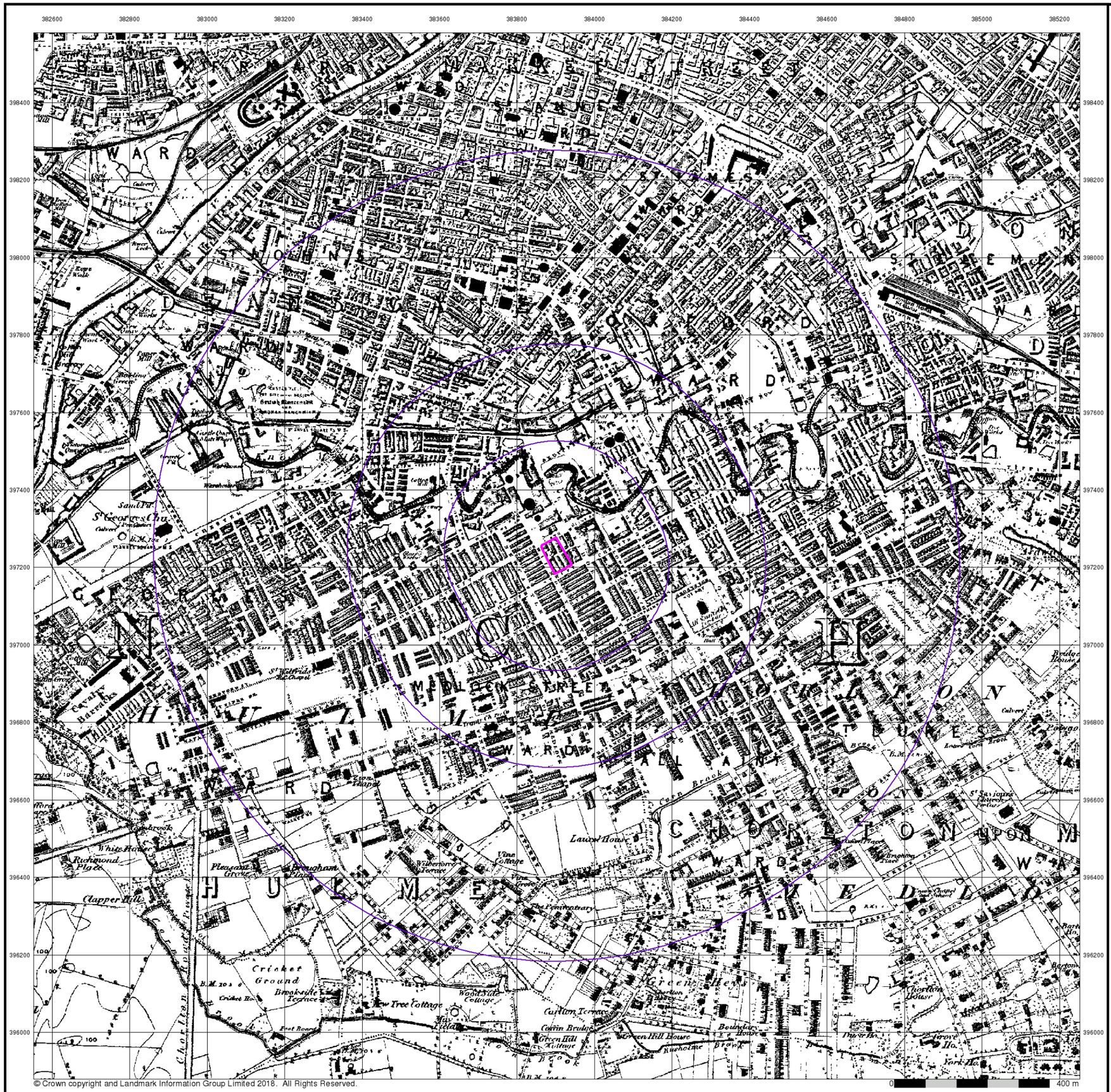

© Crown copyright and Landmark Information Group Limited 2018. All Rights Reserved.

curtins

Lancashire And Furness

Published 1848

Source map scale - 1:10,560

The historical maps shown were reproduced from maps predominantly held at the scale adopted for England, Wales and Scotland in the 1840`s. In 1854 the 1:2,500 scale was adopted for mapping urban areas; these maps were used to update the 1:10,560 maps. The published date given therefore is often some years later than the surveyed date. Before 1938, all OS maps were based on the Cassini Projection, with independent surveys of a single county or group of counties, giving rise to significant inaccuracies in outlying areas. In the late 1940`s, a Provisional Edition was produced, which updated the 1:10,560 mapping from a number of sources. The maps appear unfinished - with all military camps and other strategic sites removed. These maps were initially overprinted with the National Grid. In 1970, the first 1:10,000 maps were produced using the Transverse Mercator Projection. The revision process continued until recently, with new editions appearing every 10 years or so for urban areas.

Map Name(s) and Date(s)

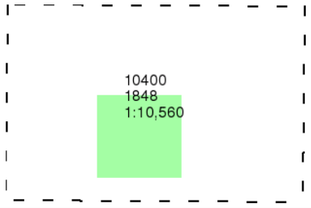

Historical Map - Slice A

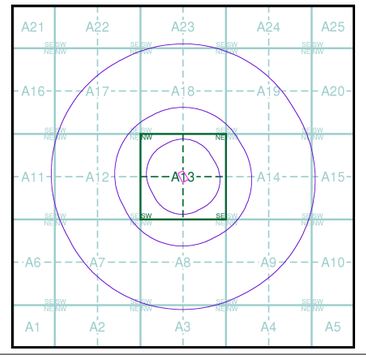

Order Details

Order Number:	180089198_1_1
Customer Ref:	B069831
National Grid Reference:	383900, 397230
Slice:	A
Site Area (Ha):	0.39
Search Buffer (m):	1000

Site Details

Site at 383910, 397250

Landmark INFORMATION GROUP
Tel: 0844 844 9952
Fax: 0844 844 9951
Web: www.envirocheck.co.uk

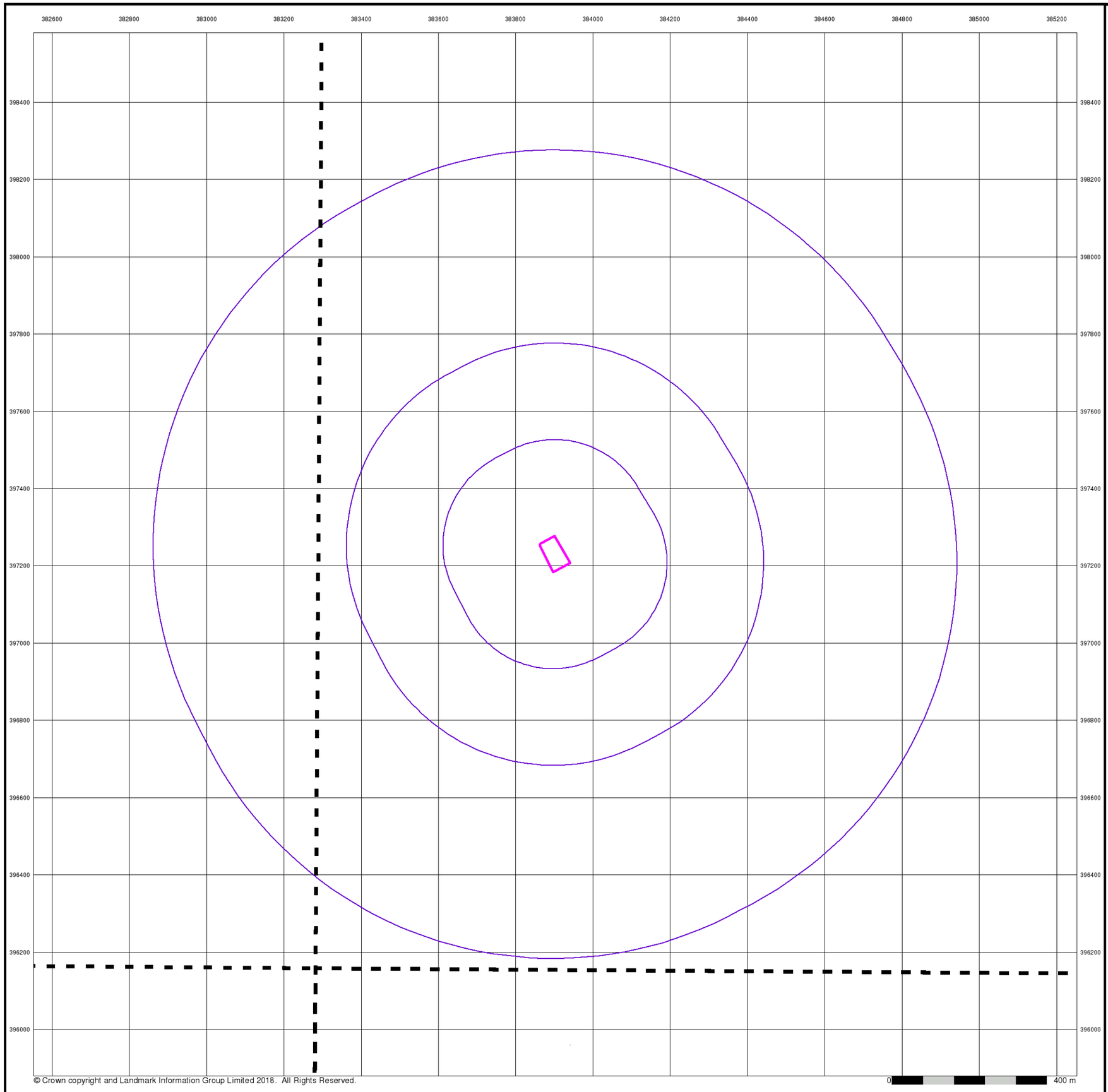

© Crown copyright and Landmark Information Group Limited 2018. All Rights Reserved.

curtins

Cheshire

Published 1882

Source map scale - 1:10,560

The historical maps shown were reproduced from maps predominantly held at the scale adopted for England, Wales and Scotland in the 1840`s. In 1854 the 1:2,500 scale was adopted for mapping urban areas; these maps were used to update the 1:10,560 maps. The published date given therefore is often some years later than the surveyed date. Before 1938, all OS maps were based on the Cassini Projection, with independent surveys of a single county or group of counties, giving rise to significant inaccuracies in outlying areas. In the late 1940`s, a Provisional Edition was produced, which updated the 1:10,560 mapping from a number of sources. The maps appear unfinished - with all military camps and other strategic sites removed. These maps were initially overprinted with the National Grid. In 1970, the first 1:10,000 maps were produced using the Transverse Mercator Projection. The revision process continued until recently, with new editions appearing every 10 years or so for urban areas.

Map Name(s) and Date(s)

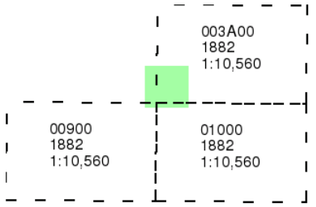

Historical Map - Slice A

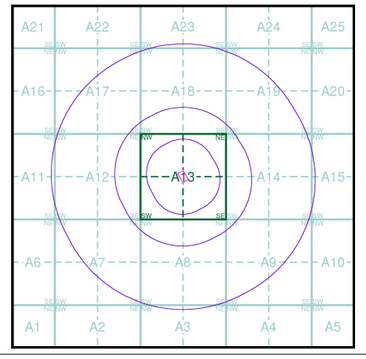

Order Details

Order Number:	180089198_1_1
Customer Ref:	B069831
National Grid Reference:	383900, 397230
Slice:	A
Site Area (Ha):	0.39
Search Buffer (m):	1000

Site Details

Site at 383910, 397250

Landmark INFORMATION GROUP

Tel: 0844 844 9952
Fax: 0844 844 9951
Web: www.envirocheck.co.uk

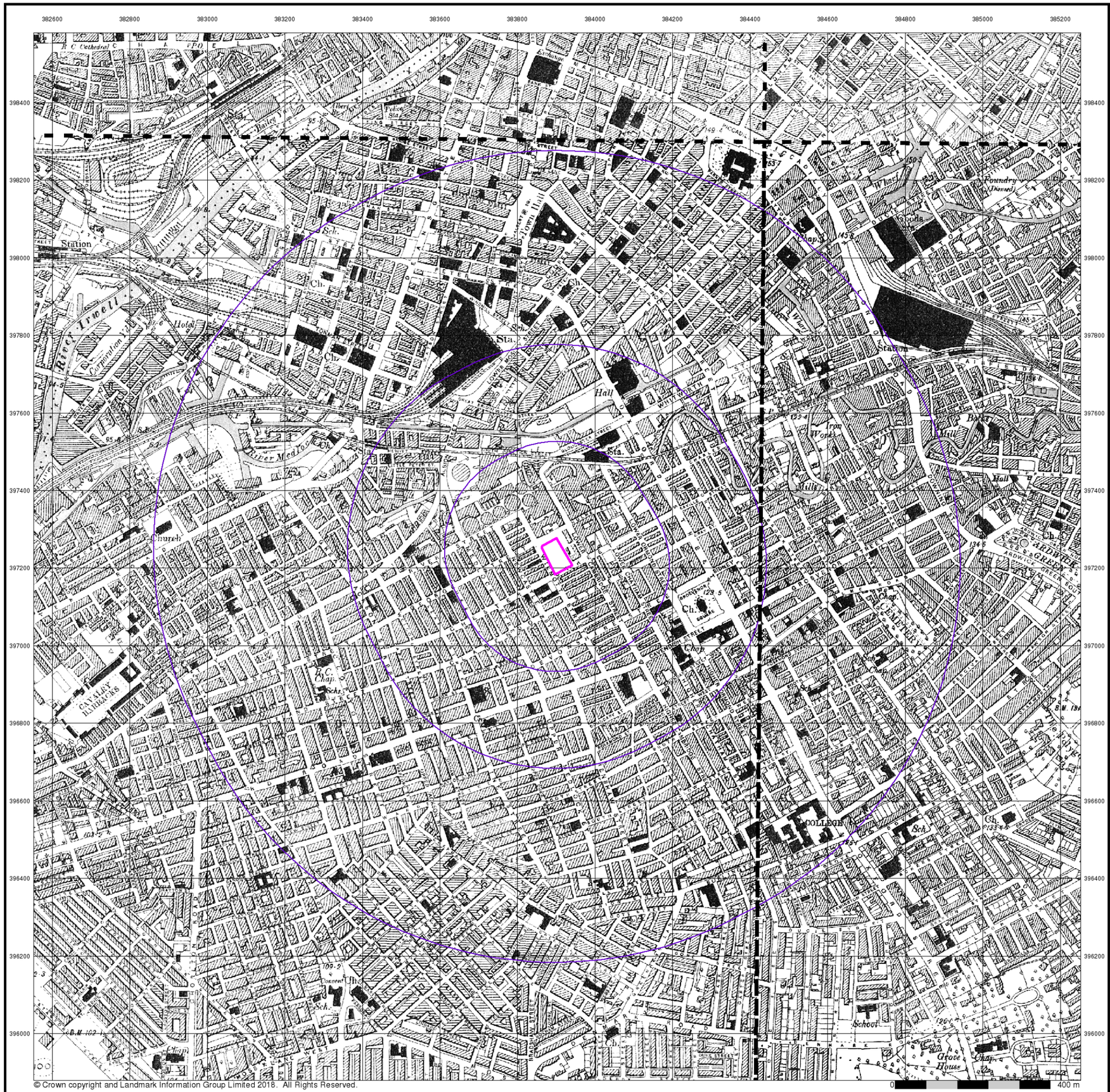

© Crown copyright and Landmark Information Group Limited 2018. All Rights Reserved.

curtins

Lancashire And Furness

Published 1894 - 1896

Source map scale - 1:10,560

The historical maps shown were reproduced from maps predominantly held at the scale adopted for England, Wales and Scotland in the 1840`s. In 1854 the 1:2,500 scale was adopted for mapping urban areas; these maps were used to update the 1:10,560 maps. The published date given therefore is often some years later than the surveyed date. Before 1938, all OS maps were based on the Cassini Projection, with independent surveys of a single county or group of counties, giving rise to significant inaccuracies in outlying areas. In the late 1940`s, a Provisional Edition was produced, which updated the 1:10,560 mapping from a number of sources. The maps appear unfinished - with all military camps and other strategic sites removed. These maps were initially overprinted with the National Grid. In 1970, the first 1:10,000 maps were produced using the Transverse Mercator Projection. The revision process continued until recently, with new editions appearing every 10 years or so for urban areas.

Map Name(s) and Date(s)

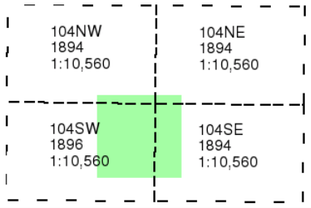

Historical Map - Slice A

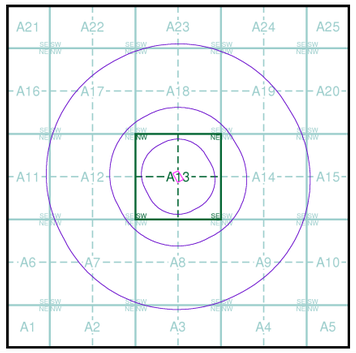

Order Details

Order Number:	180089198_1_1
Customer Ref:	B069831
National Grid Reference:	383900, 397230
Slice:	A
Site Area (Ha):	0.39
Search Buffer (m):	1000

Site Details

Site at 383910, 397250

Landmark INFORMATION GROUP

Tel: 0844 844 9952
Fax: 0844 844 9951
Web: www.envirocheck.co.uk

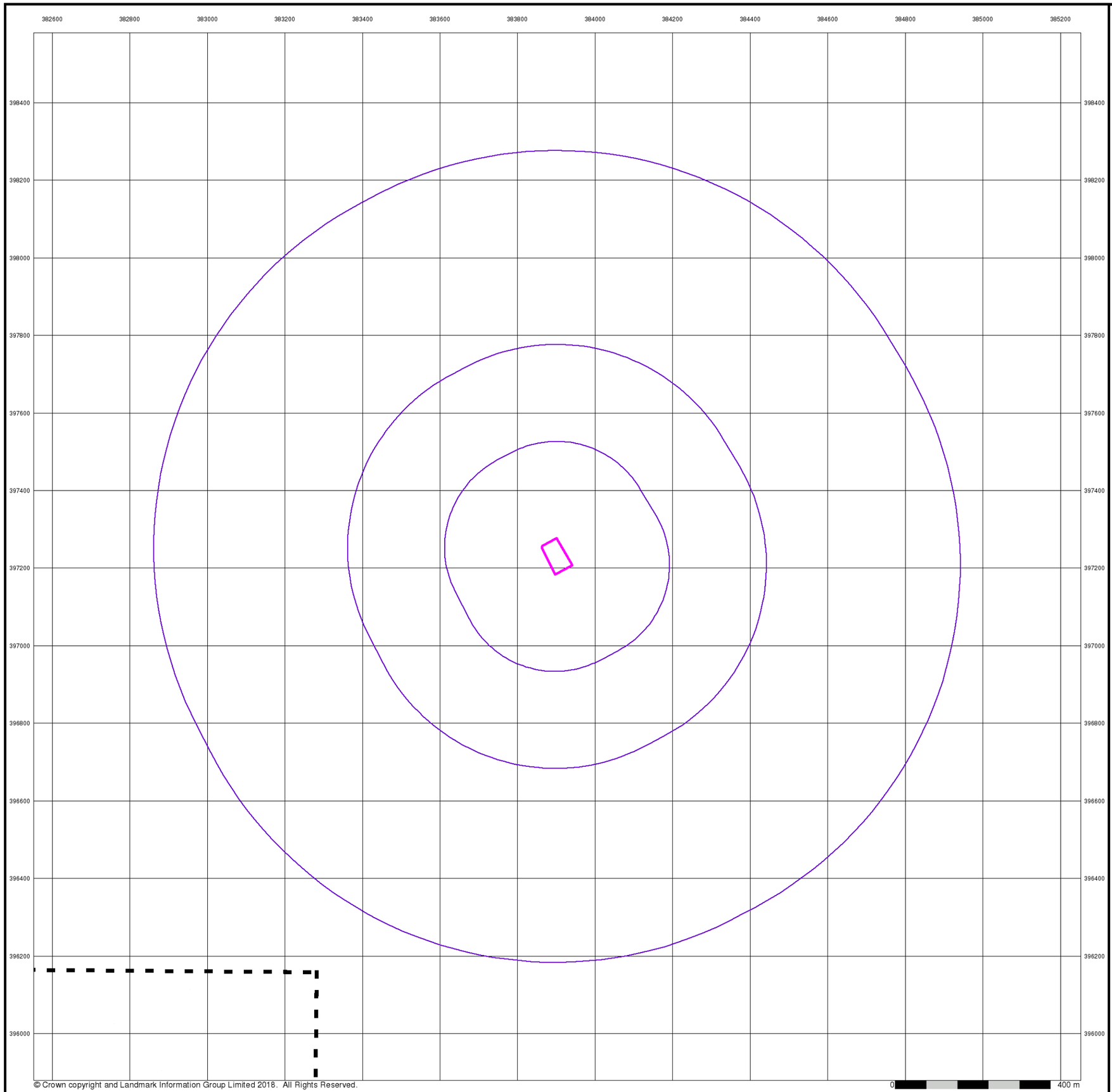

© Crown copyright and Landmark Information Group Limited 2018. All Rights Reserved.

curtins

Cheshire

Published 1899

Source map scale - 1:10,560

The historical maps shown were reproduced from maps predominantly held at the scale adopted for England, Wales and Scotland in the 1840`s. In 1854 the 1:2,500 scale was adopted for mapping urban areas; these maps were used to update the 1:10,560 maps. The published date given therefore is often some years later than the surveyed date. Before 1938, all OS maps were based on the Cassini Projection, with independent surveys of a single county or group of counties, giving rise to significant inaccuracies in outlying areas. In the late 1940`s, a Provisional Edition was produced, which updated the 1:10,560 mapping from a number of sources. The maps appear unfinished - with all military camps and other strategic sites removed. These maps were initially overprinted with the National Grid. In 1970, the first 1:10,000 maps were produced using the Transverse Mercator Projection. The revision process continued until recently, with new editions appearing every 10 years or so for urban areas.

Map Name(s) and Date(s)

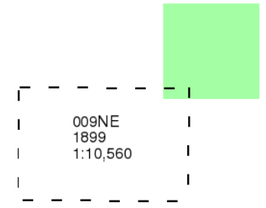

Historical Map - Slice A

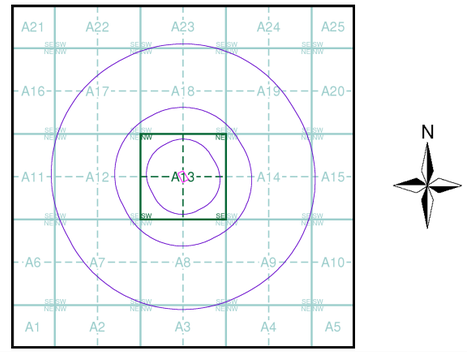

Order Details

Order Number:	180089198_1_1
Customer Ref:	B069831
National Grid Reference:	383900, 397230
Slice:	A
Site Area (Ha):	0.39
Search Buffer (m):	1000

Site Details

Site at 383910, 397250

Landmark INFORMATION GROUP

Tel: 0844 844 9952
Fax: 0844 844 9951
Web: www.envirocheck.co.uk

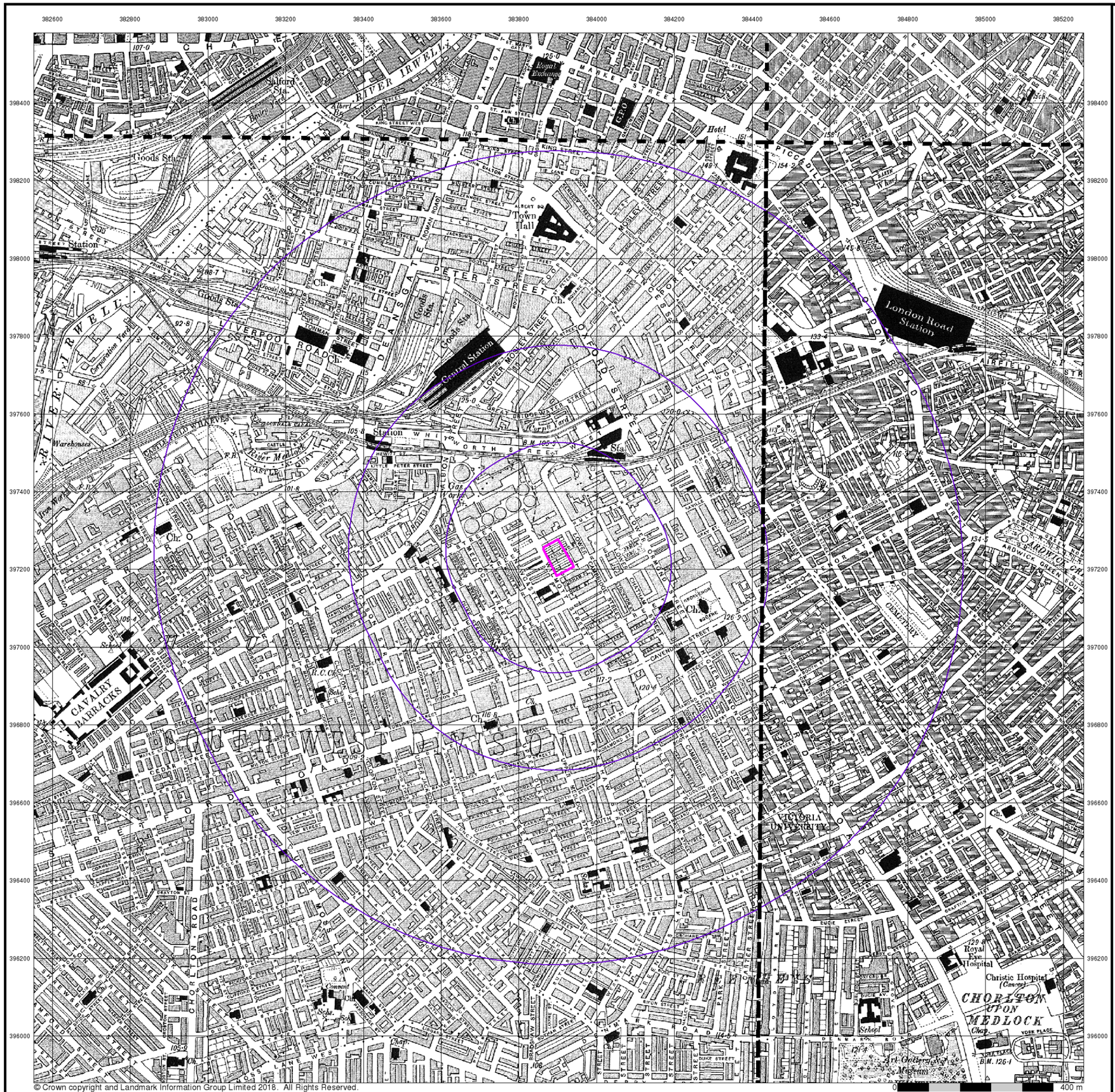

curtins

Lancashire And Furness

Published 1909

Source map scale - 1:10,560

The historical maps shown were reproduced from maps predominantly held at the scale adopted for England, Wales and Scotland in the 1840`s. In 1854 the 1:2,500 scale was adopted for mapping urban areas; these maps were used to update the 1:10,560 maps. The published date given therefore is often some years later than the surveyed date. Before 1938, all OS maps were based on the Cassini Projection, with independent surveys of a single county or group of counties, giving rise to significant inaccuracies in outlying areas. In the late 1940`s, a Provisional Edition was produced, which updated the 1:10,560 mapping from a number of sources. The maps appear unfinished - with all military camps and other strategic sites removed. These maps were initially overprinted with the National Grid. In 1970, the first 1:10,000 maps were produced using the Transverse Mercator Projection. The revision process continued until recently, with new editions appearing every 10 years or so for urban areas.

Map Name(s) and Date(s)

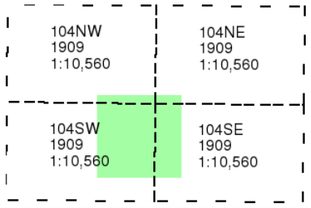

Historical Map - Slice A

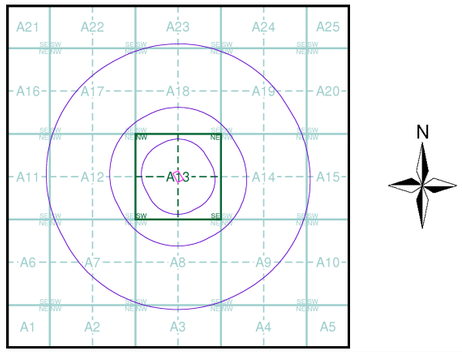

Order Details

Order Number:	180089198_1_1
Customer Ref:	B069831
National Grid Reference:	383900, 397230
Slice:	A
Site Area (Ha):	0.39
Search Buffer (m):	1000

Site Details

Site at 383910, 397250

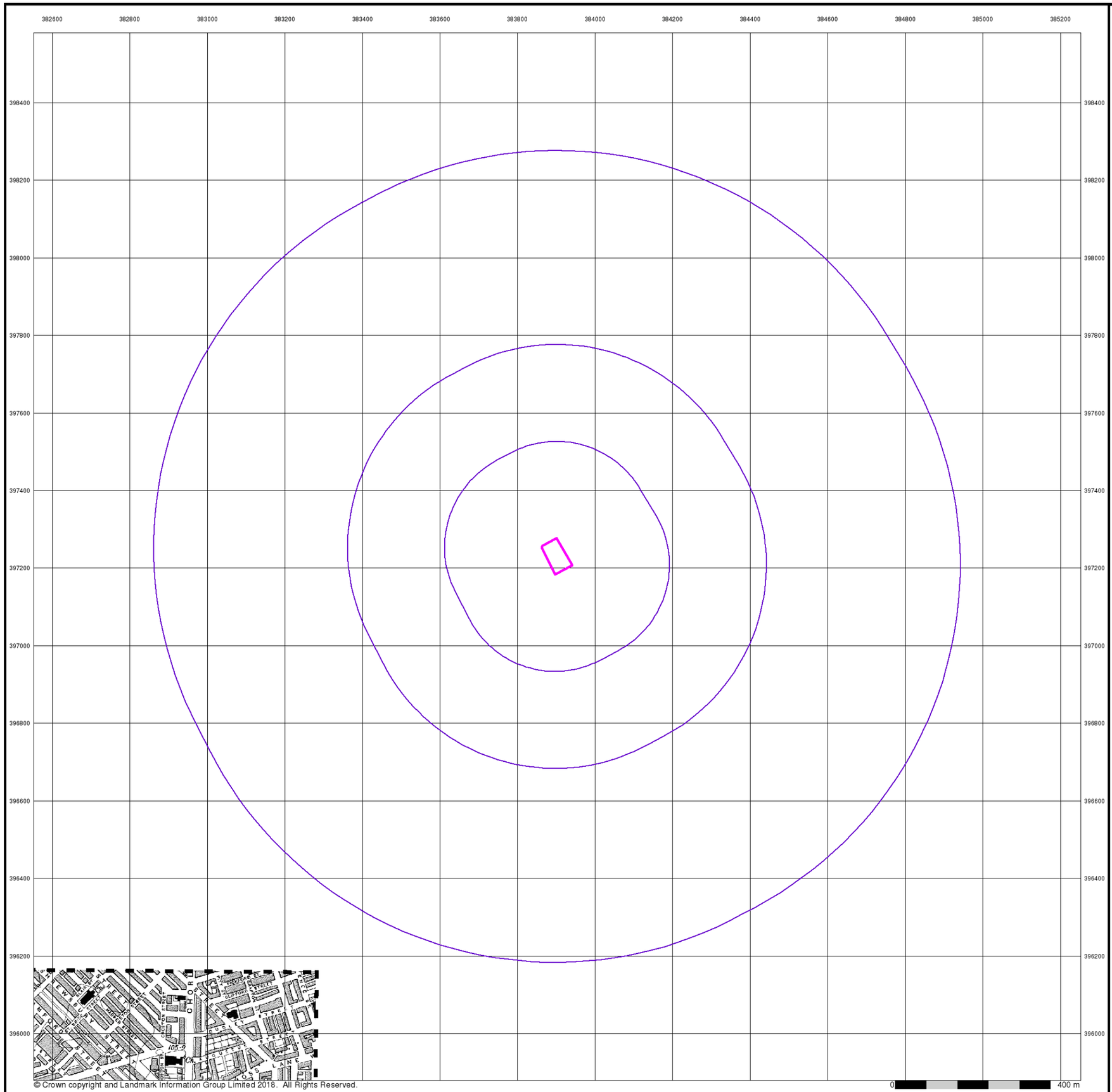

© Crown copyright and Landmark Information Group Limited 2018. All Rights Reserved.

0 400 m

curtins

Cheshire

Published 1911

Source map scale - 1:10,560

The historical maps shown were reproduced from maps predominantly held at the scale adopted for England, Wales and Scotland in the 1840`s. In 1854 the 1:2,500 scale was adopted for mapping urban areas; these maps were used to update the 1:10,560 maps. The published date given therefore is often some years later than the surveyed date. Before 1938, all OS maps were based on the Cassini Projection, with independent surveys of a single county or group of counties, giving rise to significant inaccuracies in outlying areas. In the late 1940`s, a Provisional Edition was produced, which updated the 1:10,560 mapping from a number of sources. The maps appear unfinished - with all military camps and other strategic sites removed. These maps were initially overprinted with the National Grid. In 1970, the first 1:10,000 maps were produced using the Transverse Mercator Projection. The revision process continued until recently, with new editions appearing every 10 years or so for urban areas.

Map Name(s) and Date(s)

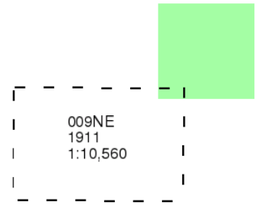

Historical Map - Slice A

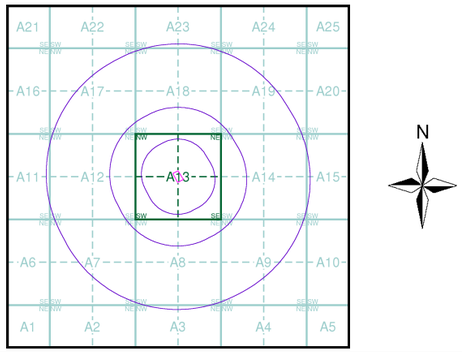

Order Details

Order Number:	180089198_1_1
Customer Ref:	B069831
National Grid Reference:	383900, 397230
Slice:	A
Site Area (Ha):	0.39
Search Buffer (m):	1000

Site Details

Site at 383910, 397250

Landmark INFORMATION GROUP
Tel: 0844 844 9952
Fax: 0844 844 9951
Web: www.envirocheck.co.uk

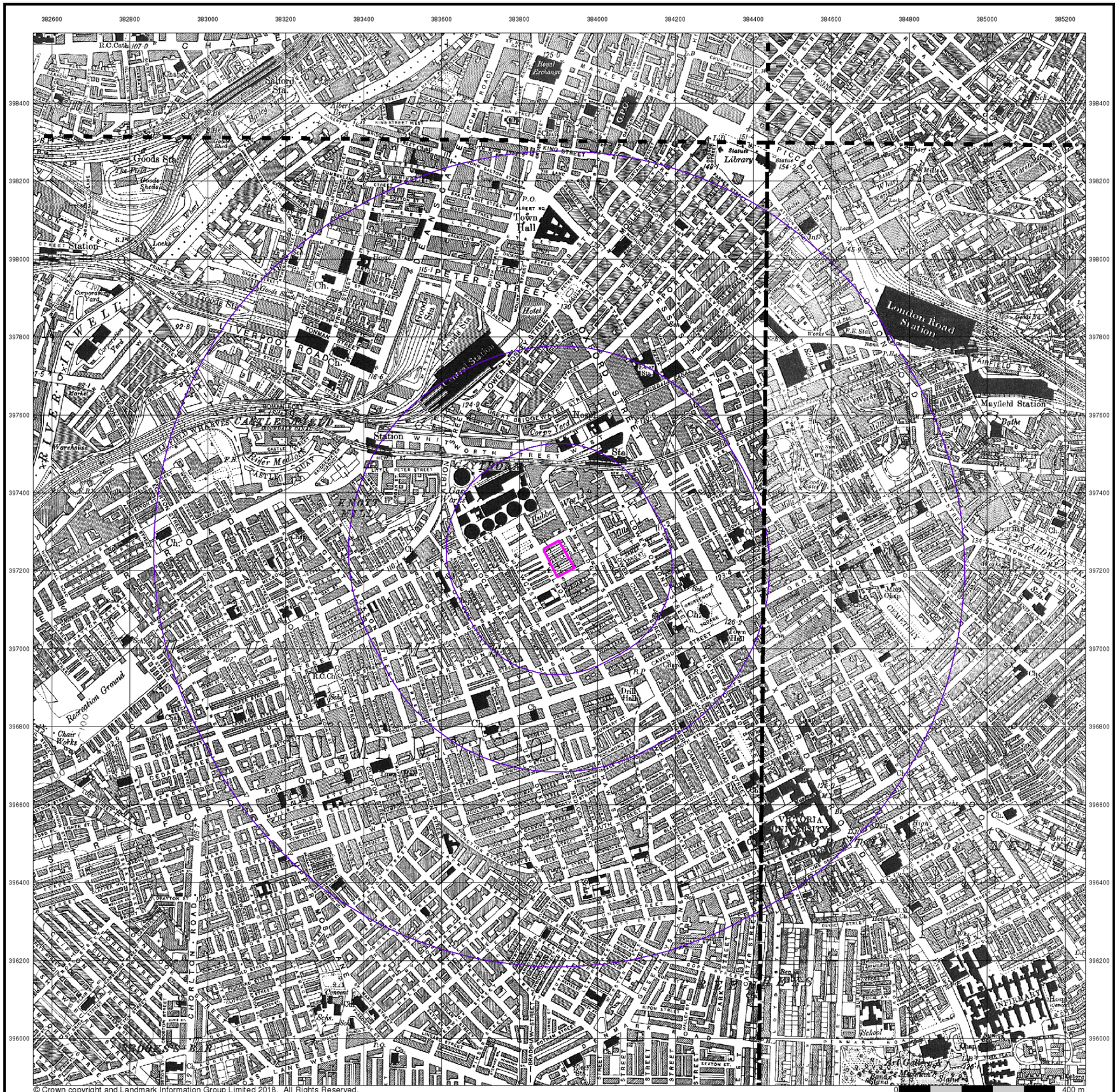

curtins

Lancashire And Furness

Published 1923

Source map scale - 1:10,560

The historical maps shown were reproduced from maps predominantly held at the scale adopted for England, Wales and Scotland in the 1840`s. In 1854 the 1:2,500 scale was adopted for mapping urban areas; these maps were used to update the 1:10,560 maps. The published date given therefore is often some years later than the surveyed date. Before 1938, all OS maps were based on the Cassini Projection, with independent surveys of a single county or group of counties, giving rise to significant inaccuracies in outlying areas. In the late 1940`s, a Provisional Edition was produced, which updated the 1:10,560 mapping from a number of sources. The maps appear unfinished - with all military camps and other strategic sites removed. These maps were initially overprinted with the National Grid. In 1970, the first 1:10,000 maps were produced using the Transverse Mercator Projection. The revision process continued until recently, with new editions appearing every 10 years or so for urban areas.

Map Name(s) and Date(s)

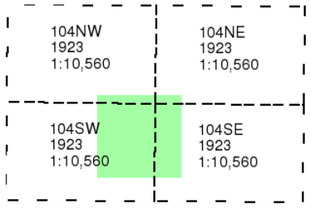

Historical Map - Slice A

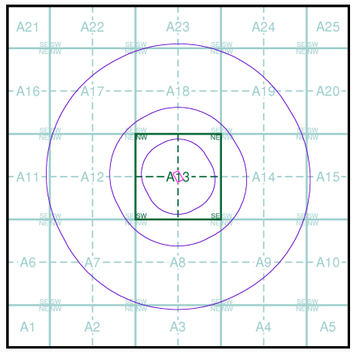

Order Details

Order Number:	180089198_1_1
Customer Ref:	B069831
National Grid Reference:	383900, 397230
Slice:	A
Site Area (Ha):	0.39
Search Buffer (m):	1000

Site Details

Site at 383910, 397250

Landmark INFORMATION GROUP

Tel: 0844 844 9952
Fax: 0844 844 9951
Web: www.envirocheck.co.uk

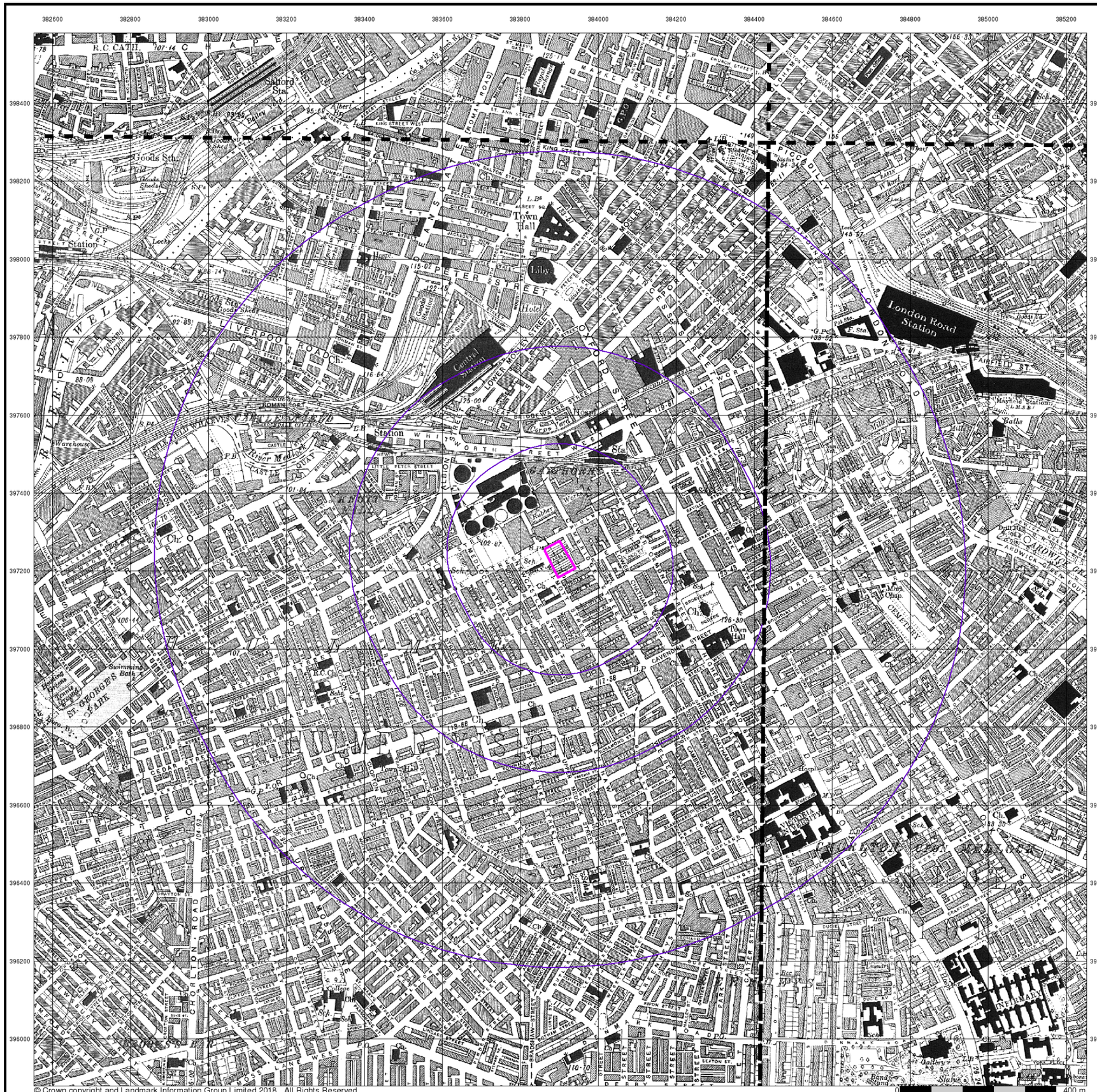

© Crown copyright and Landmark Information Group Limited 2018. All Rights Reserved.

curtins

Lancashire And Furness

Published 1931 - 1933

Source map scale - 1:10,560

The historical maps shown were reproduced from maps predominantly held at the scale adopted for England, Wales and Scotland in the 1840`s. In 1854 the 1:2,500 scale was adopted for mapping urban areas; these maps were used to update the 1:10,560 maps. The published date given therefore is often some years later than the surveyed date. Before 1938, all OS maps were based on the Cassini Projection, with independent surveys of a single county or group of counties, giving rise to significant inaccuracies in outlying areas. In the late 1940`s, a Provisional Edition was produced, which updated the 1:10,560 mapping from a number of sources. The maps appear unfinished - with all military camps and other strategic sites removed. These maps were initially overprinted with the National Grid. In 1970, the first 1:10,000 maps were produced using the Transverse Mercator Projection. The revision process continued until recently, with new editions appearing every 10 years or so for urban areas.

Map Name(s) and Date(s)

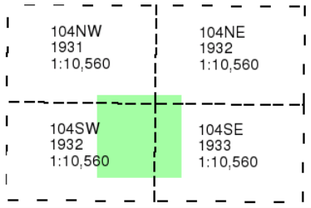

Historical Map - Slice A

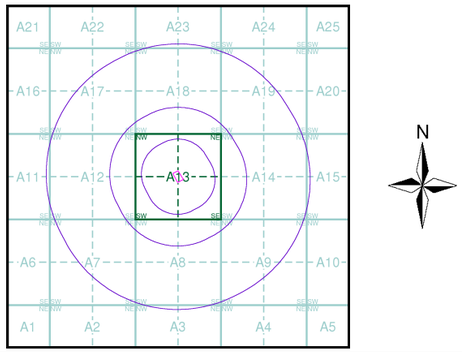

Order Details

Order Number:	180089198_1_1
Customer Ref:	B069831
National Grid Reference:	383900, 397230
Slice:	A
Site Area (Ha):	0.39
Search Buffer (m):	1000

Site Details

Site at 383910, 397250

Landmark INFORMATION GROUP
Tel: 0844 844 9952
Fax: 0844 844 9951
Web: www.envirocheck.co.uk

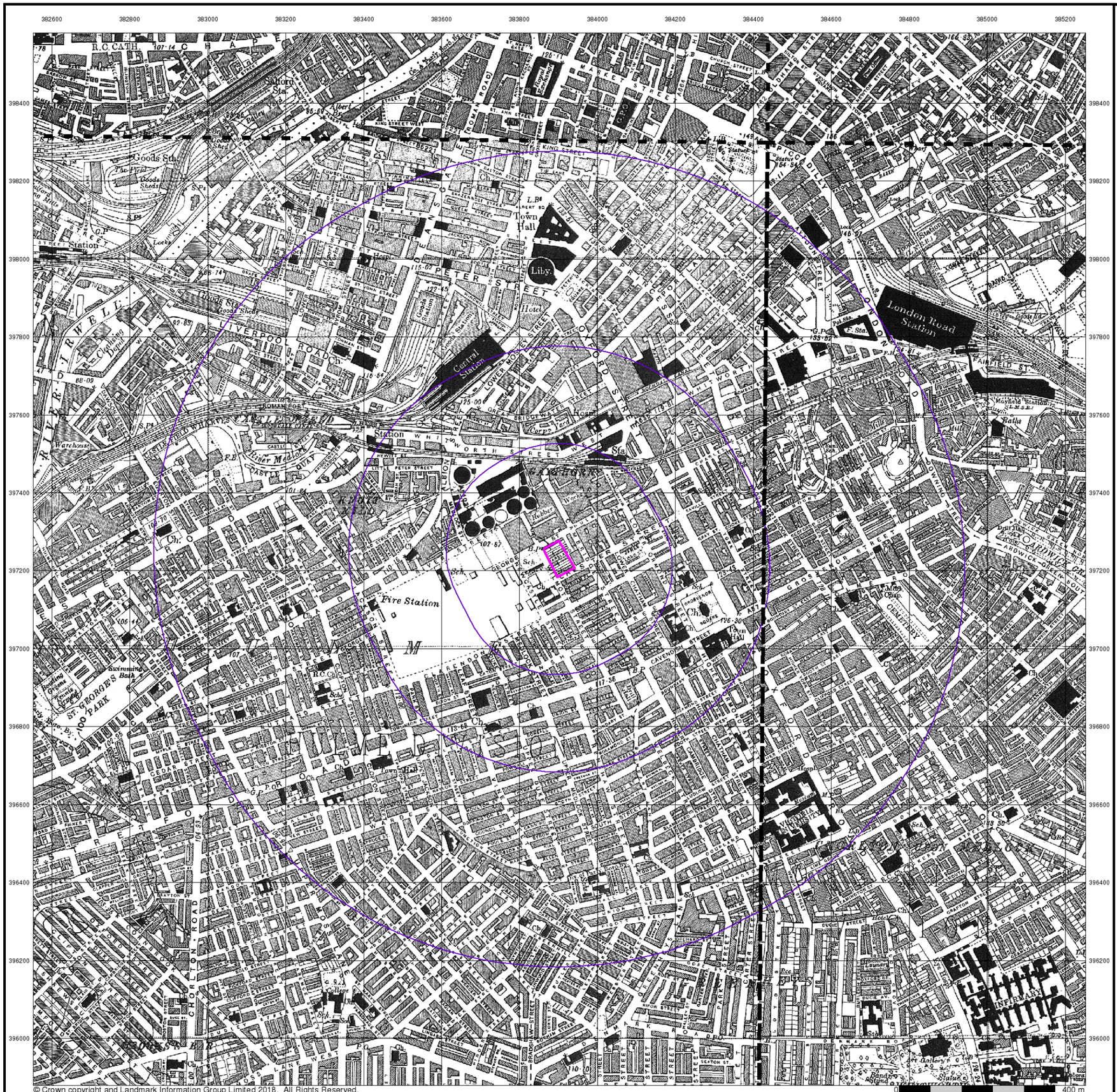
382600
382800
383000
383200
383400
383600
383800
384000
384200
384400
384600
384800
385000
385200
398400
398200
398000
397800
397600
397400
397200
397000
396800
396600
396400
396200
396000
London Road Station
Central Station
Town Hall
Fire Station
Goods Sta.
Goods Station
Salford Sta.
Victoria Station
Maryfield Station
Infirmary
Swimming Bath
ST. GEORGE'S PARK
Dock
Basin
Warehouse
Hotel
Baths
Mill
Sch.
Ch.
Liby.
Hospl.
Gallery
Museum
Theatre
Tennis Courts
Bowling Green
Cemetery
Pal. Mus.
Sta.
Stn.
Ho.
Pk.
Ct.
Yd.
Wks.
Gdns.
Pl.
Rd.
St.
Ave.
Sq.
Cres.
Dr.
Ln.
Pier
Quay
Bridge
Tunnel
Subway
Path
Steps
Fd.
Gn.
Cl.
Ter.
Pas.
Arc.
Mkt.
Exch.
Coll.
Inst.
Lib.
Mus.
Gal.
Cem.
Crem.
Ref.
Lab.
Pol. Sta.
Fire Sta.
Law Courts
Post Office
Tram Depot
Goods Depot
Coal Depot
Cattle Pens
Cranes
Engine Shed
Turntable
Signal Box
Weighbridge
Gas Works
Water Works
Sewage Works
Pumping Station
Reservoir
Tank
Tower
Mast
Aerial
Flats
Mansions
Buildings
Offices
Shops
Market
Exchange
College
Institute
Library
Museum
Gallery
Cemetery
Crematorium
Refuge
Laboratory
Police Station
Fire Station

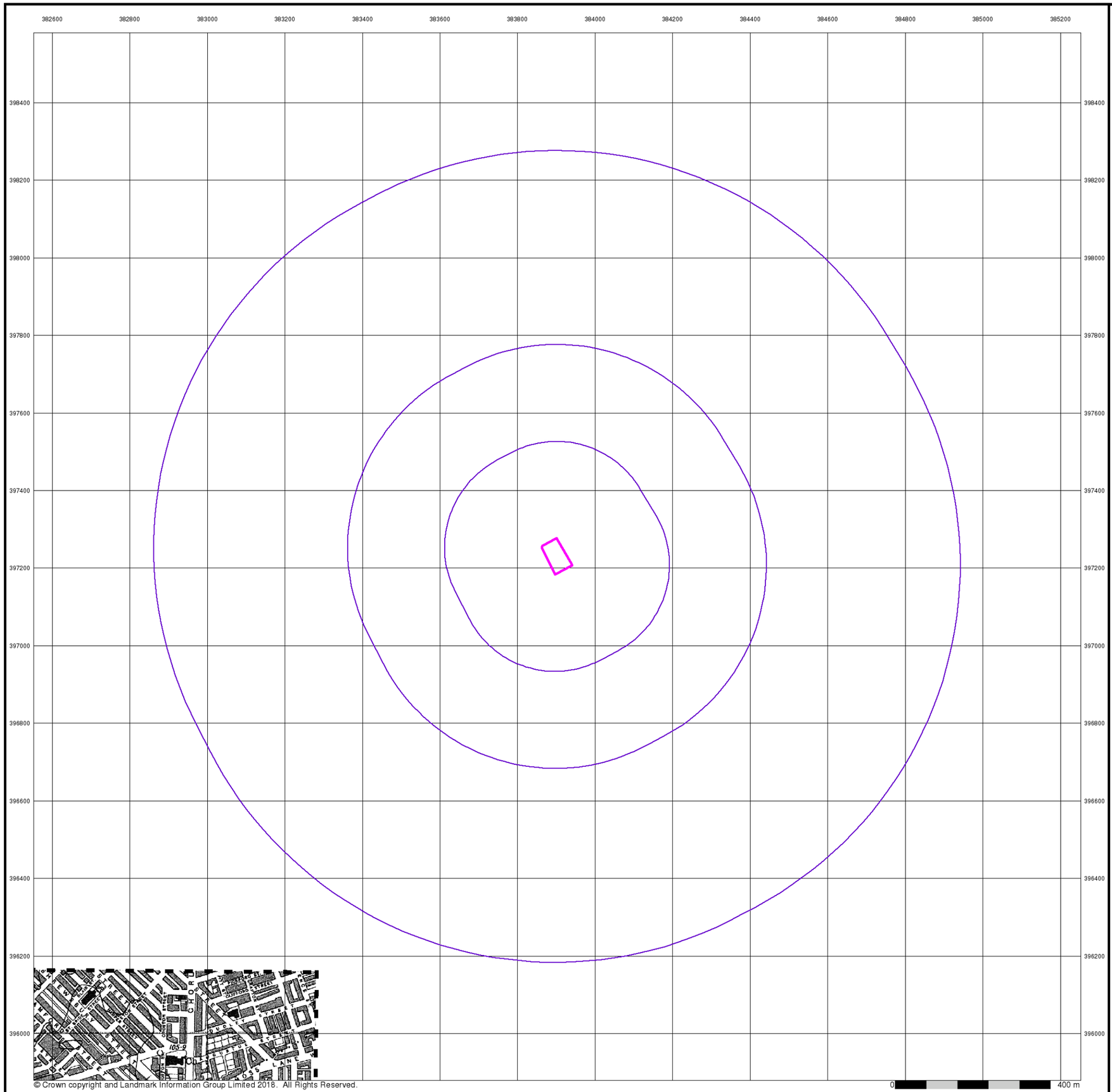

© Crown copyright and Landmark Information Group Limited 2018. All Rights Reserved.

0 400 m

curtins

Cheshire

Published 1938

Source map scale - 1:10,560

The historical maps shown were reproduced from maps predominantly held at the scale adopted for England, Wales and Scotland in the 1840`s. In 1854 the 1:2,500 scale was adopted for mapping urban areas; these maps were used to update the 1:10,560 maps. The published date given therefore is often some years later than the surveyed date. Before 1938, all OS maps were based on the Cassini Projection, with independent surveys of a single county or group of counties, giving rise to significant inaccuracies in outlying areas. In the late 1940`s, a Provisional Edition was produced, which updated the 1:10,560 mapping from a number of sources. The maps appear unfinished - with all military camps and other strategic sites removed. These maps were initially overprinted with the National Grid. In 1970, the first 1:10,000 maps were produced using the Transverse Mercator Projection. The revision process continued until recently, with new editions appearing every 10 years or so for urban areas.

Map Name(s) and Date(s)

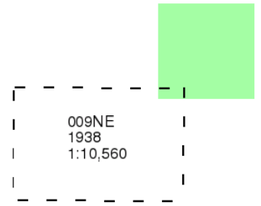

Historical Map - Slice A

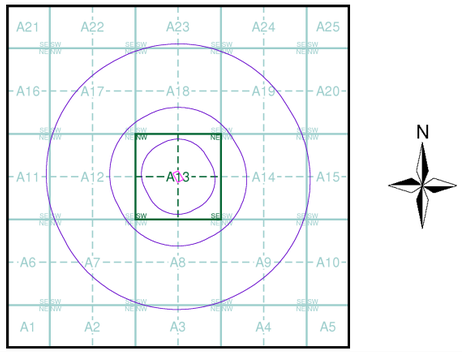

Order Details

Order Number:	180089198_1_1
Customer Ref:	B069831
National Grid Reference:	383900, 397230
Slice:	A
Site Area (Ha):	0.39
Search Buffer (m):	1000

Site Details

Site at 383910, 397250

Landmark INFORMATION GROUP

Tel: 0844 844 9952
Fax: 0844 844 9951
Web: www.envirocheck.co.uk

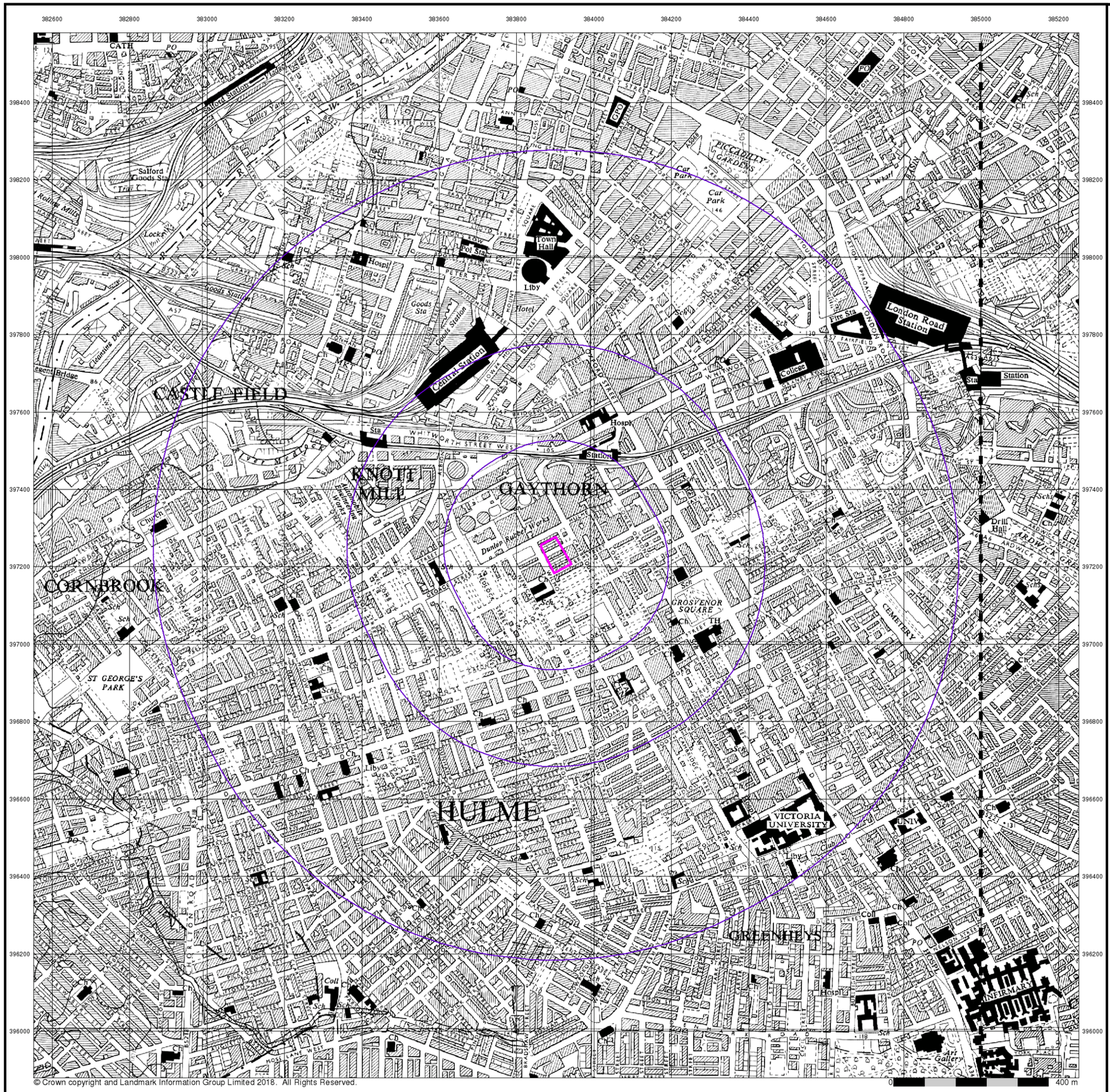

curtins

Ordnance Survey Plan

Published 1956

Source map scale - 1:10,000

The historical maps shown were reproduced from maps predominantly held at the scale adopted for England, Wales and Scotland in the 1840`s. In 1854 the 1:2,500 scale was adopted for mapping urban areas; these maps were used to update the 1:10,560 maps. The published date given therefore is often some years later than the surveyed date. Before 1938, all OS maps were based on the Cassini Projection, with independent surveys of a single county or group of counties, giving rise to significant inaccuracies in outlying areas. In the late 1940`s, a Provisional Edition was produced, which updated the 1:10,560 mapping from a number of sources. The maps appear unfinished - with all military camps and other strategic sites removed. These maps were initially overprinted with the National Grid. In 1970, the first 1:10,000 maps were produced using the Transverse Mercator Projection. The revision process continued until recently, with new editions appearing every 10 years or so for urban areas.

Map Name(s) and Date(s)

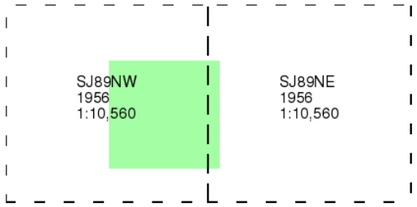

Historical Map - Slice A

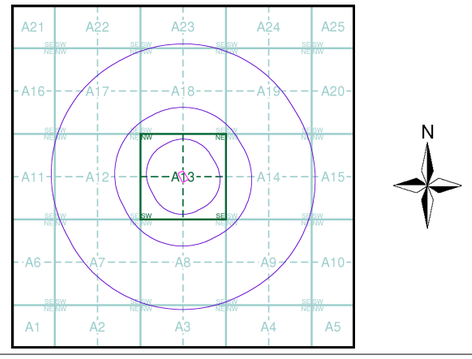

Order Details

Order Number:	180089198_1_1
Customer Ref:	B069831
National Grid Reference:	383900, 397230
Slice:	A
Site Area (Ha):	0.39
Search Buffer (m):	1000

Site Details

Site at 383910, 397250

Landmark INFORMATION GROUP
Tel: 0844 844 9952
Fax: 0844 844 9951
Web: www.envirocheck.co.uk

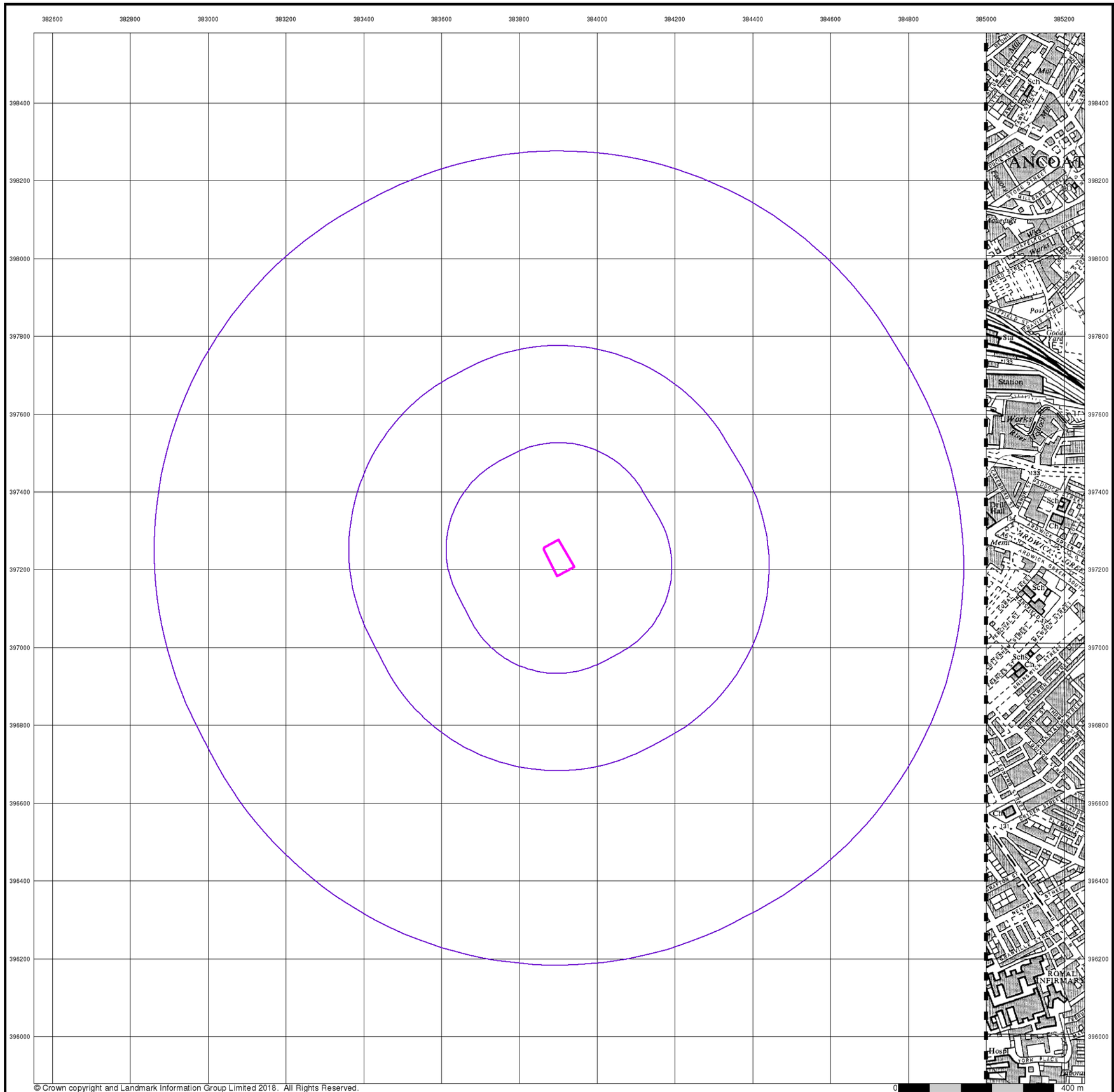

© Crown copyright and Landmark Information Group Limited 2018. All Rights Reserved.

curtins

Ordnance Survey Plan

Published 1968

Source map scale - 1:10,000

The historical maps shown were reproduced from maps predominantly held at the scale adopted for England, Wales and Scotland in the 1840`s. In 1854 the 1:2,500 scale was adopted for mapping urban areas; these maps were used to update the 1:10,560 maps. The published date given therefore is often some years later than the surveyed date. Before 1938, all OS maps were based on the Cassini Projection, with independent surveys of a single county or group of counties, giving rise to significant inaccuracies in outlying areas. In the late 1940`s, a Provisional Edition was produced, which updated the 1:10,560 mapping from a number of sources. The maps appear unfinished - with all military camps and other strategic sites removed. These maps were initially overprinted with the National Grid. In 1970, the first 1:10,000 maps were produced using the Transverse Mercator Projection. The revision process continued until recently, with new editions appearing every 10 years or so for urban areas.

Map Name(s) and Date(s)

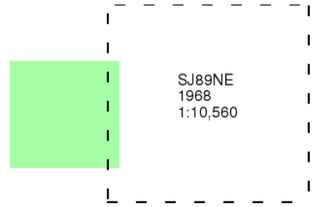

Historical Map - Slice A

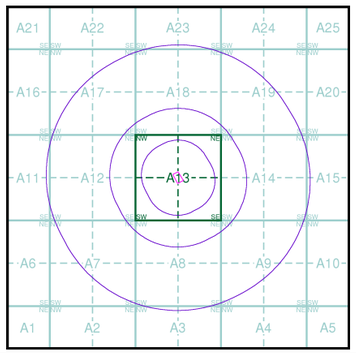

Order Details

Order Number:	180089198_1_1
Customer Ref:	B069831
National Grid Reference:	383900, 397230
Slice:	A
Site Area (Ha):	0.39
Search Buffer (m):	1000

Site Details

Site at 383910, 397250

Landmark INFORMATION GROUP

Tel: 0844 844 9952
Fax: 0844 844 9951
Web: www.envirocheck.co.uk

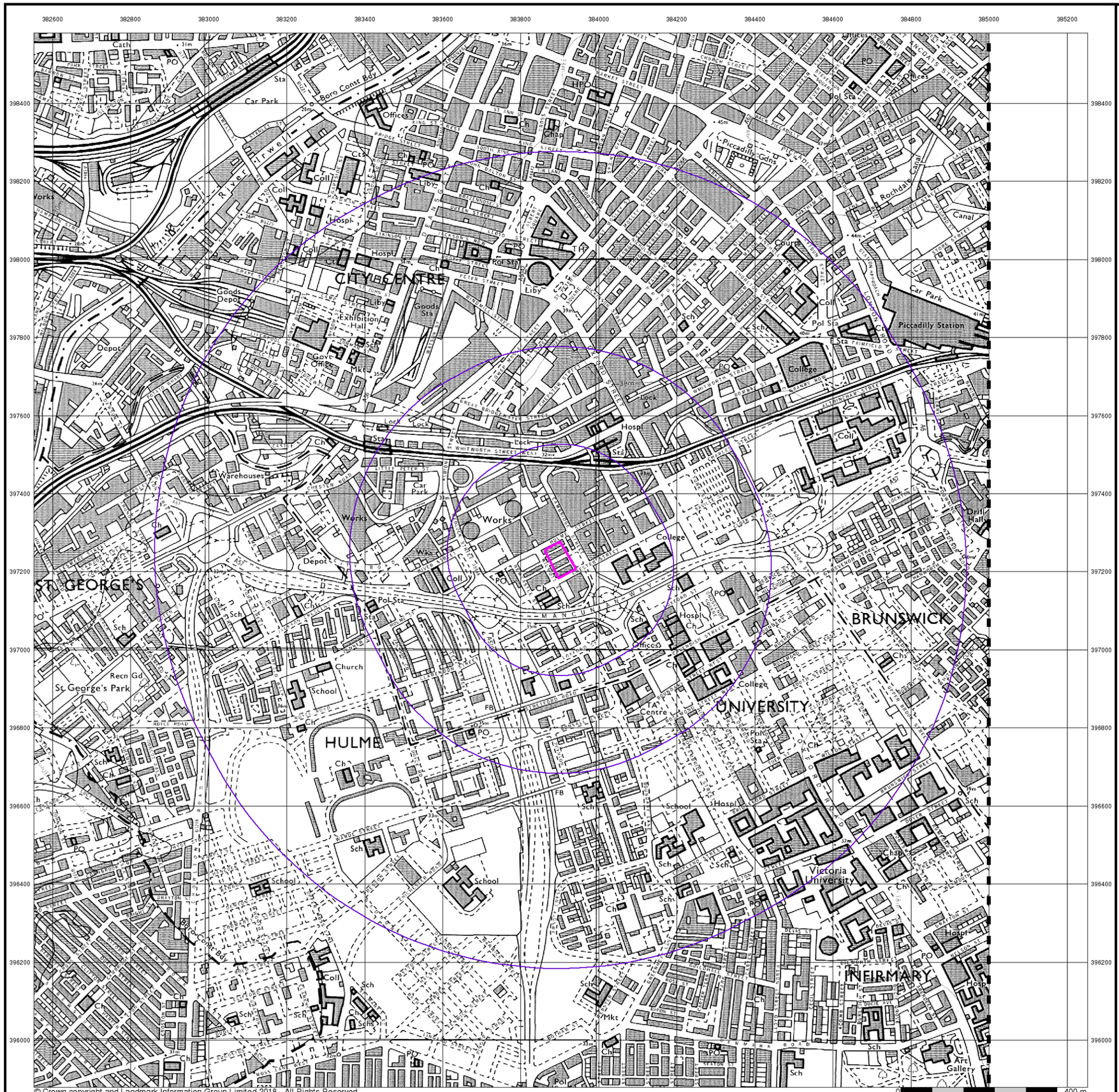

© Crown copyright and Landmark Information Group Limited 2018. All Rights Reserved.

curtins

Ordnance Survey Plan

Published 1972

Source map scale - 1:10,000

The historical maps shown were reproduced from maps predominantly held at the scale adopted for England, Wales and Scotland in the 1840`s. In 1854 the 1:2,500 scale was adopted for mapping urban areas; these maps were used to update the 1:10,560 maps. The published date given therefore is often some years later than the surveyed date. Before 1938, all OS maps were based on the Cassini Projection, with independent surveys of a single county or group of counties, giving rise to significant inaccuracies in outlying areas. In the late 1940`s, a Provisional Edition was produced, which updated the 1:10,560 mapping from a number of sources. The maps appear unfinished - with all military camps and other strategic sites removed. These maps were initially overprinted with the National Grid. In 1970, the first 1:10,000 maps were produced using the Transverse Mercator Projection. The revision process continued until recently, with new editions appearing every 10 years or so for urban areas.

Map Name(s) and Date(s)

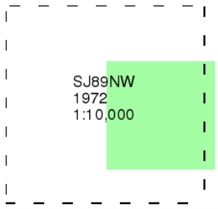

Historical Map - Slice A

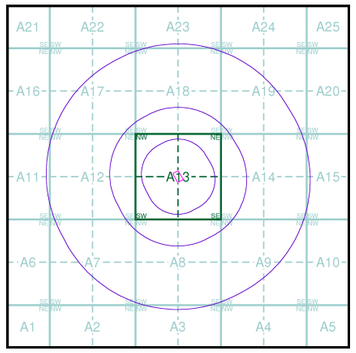

Order Details

Order Number:	180089198_1_1
Customer Ref:	B069831
National Grid Reference:	383900, 397230
Slice:	A
Site Area (Ha):	0.39
Search Buffer (m):	1000

Site Details

Site at 383910, 397250

Landmark INFORMATION GROUP
Tel: 0844 844 9952
Fax: 0844 844 9951
Web: www.envirocheck.co.uk



© Copyright Landmark Information Group Ltd. All Rights Reserved.

curtins

Manchester

Published 1975

Source map scale - 1:25,000

These maps were produced by the Russian military during the Cold War between 1950 and 1997, and cover 103 towns and cities throughout the U.K. The maps are produced at 1:25,000, 1:10,000 and 1:5,000 scale, and show detailed land use, with colour-coded areas for development, green areas, and non-developed areas. Buildings are coloured black and important building uses (such as hospitals, post offices, factories etc.) are numbered, with a numbered key describing their use.
They were produced by the Russians for the benefit of navigation, as well as strategic military sites and transport hubs, for use if they were to have invaded the U.K. The detailed information provided indicates that the areas were surveyed using land-based personnel, on the ground, in the cities that are mapped.

Map Name(s) and Date(s)

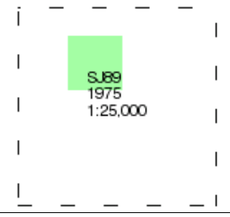

Russian Map - Slice A

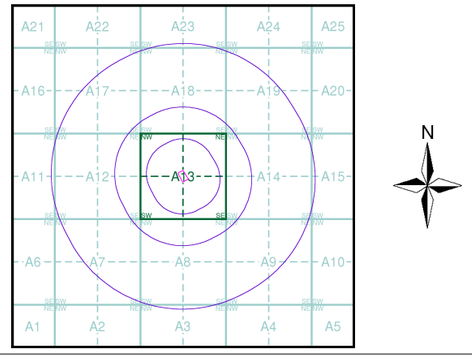

Order Details

Order Number:	180089198_1_1
Customer Ref:	B069831
National Grid Reference:	383900, 397230
Slice:	A
Site Area (Ha):	0.39
Search Buffer (m):	1000

Site Details

Site at 383910, 397250

Landmark INFORMATION GROUP
Tel: 0844 844 9952
Fax: 0844 844 9951
Web: www.envirocheck.co.uk

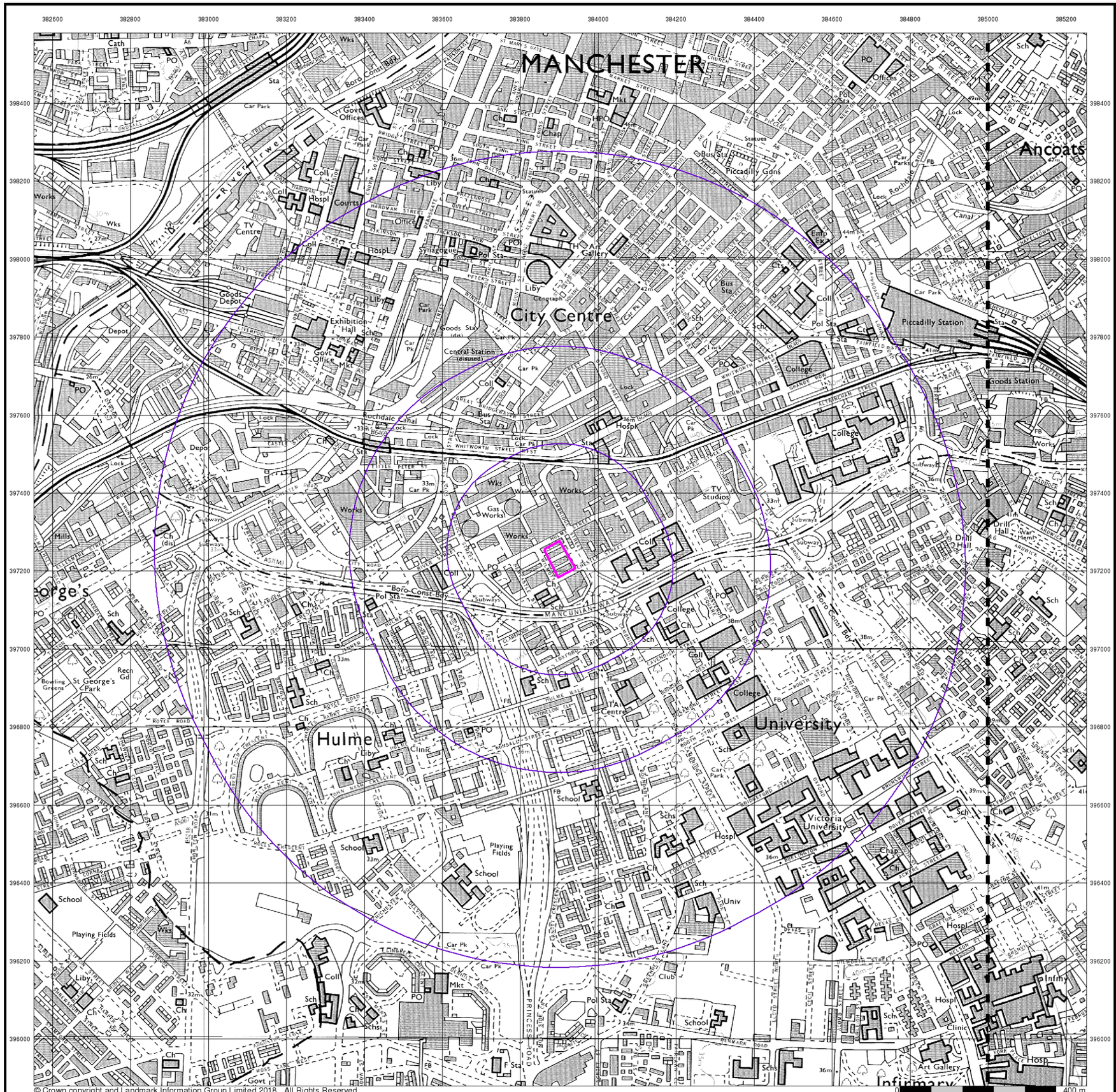

© Crown copyright and Landmark Information Group Limited 2018. All Rights Reserved.

0 400 m

curtins

Ordnance Survey Plan

Published 1980 - 1981

Source map scale - 1:10,000

The historical maps shown were reproduced from maps predominantly held at the scale adopted for England, Wales and Scotland in the 1840`s. In 1854 the 1:2,500 scale was adopted for mapping urban areas; these maps were used to update the 1:10,560 maps. The published date given therefore is often some years later than the surveyed date. Before 1938, all OS maps were based on the Cassini Projection, with independent surveys of a single county or group of counties, giving rise to significant inaccuracies in outlying areas. In the late 1940`s, a Provisional Edition was produced, which updated the 1:10,560 mapping from a number of sources. The maps appear unfinished - with all military camps and other strategic sites removed. These maps were initially overprinted with the National Grid. In 1970, the first 1:10,000 maps were produced using the Transverse Mercator Projection. The revision process continued until recently, with new editions appearing every 10 years or so for urban areas.

Map Name(s) and Date(s)

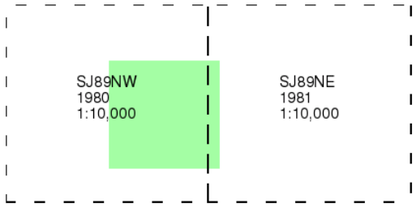

Historical Map - Slice A

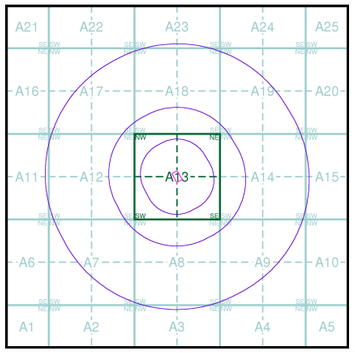

Order Details

Order Number:	180089198_1_1
Customer Ref:	B069831
National Grid Reference:	383900, 397230
Slice:	A
Site Area (Ha):	0.39
Search Buffer (m):	1000

Site Details

Site at 383910, 397250

Landmark INFORMATION GROUP

Tel: 0844 844 9952
Fax: 0844 844 9951
Web: www.envirocheck.co.uk

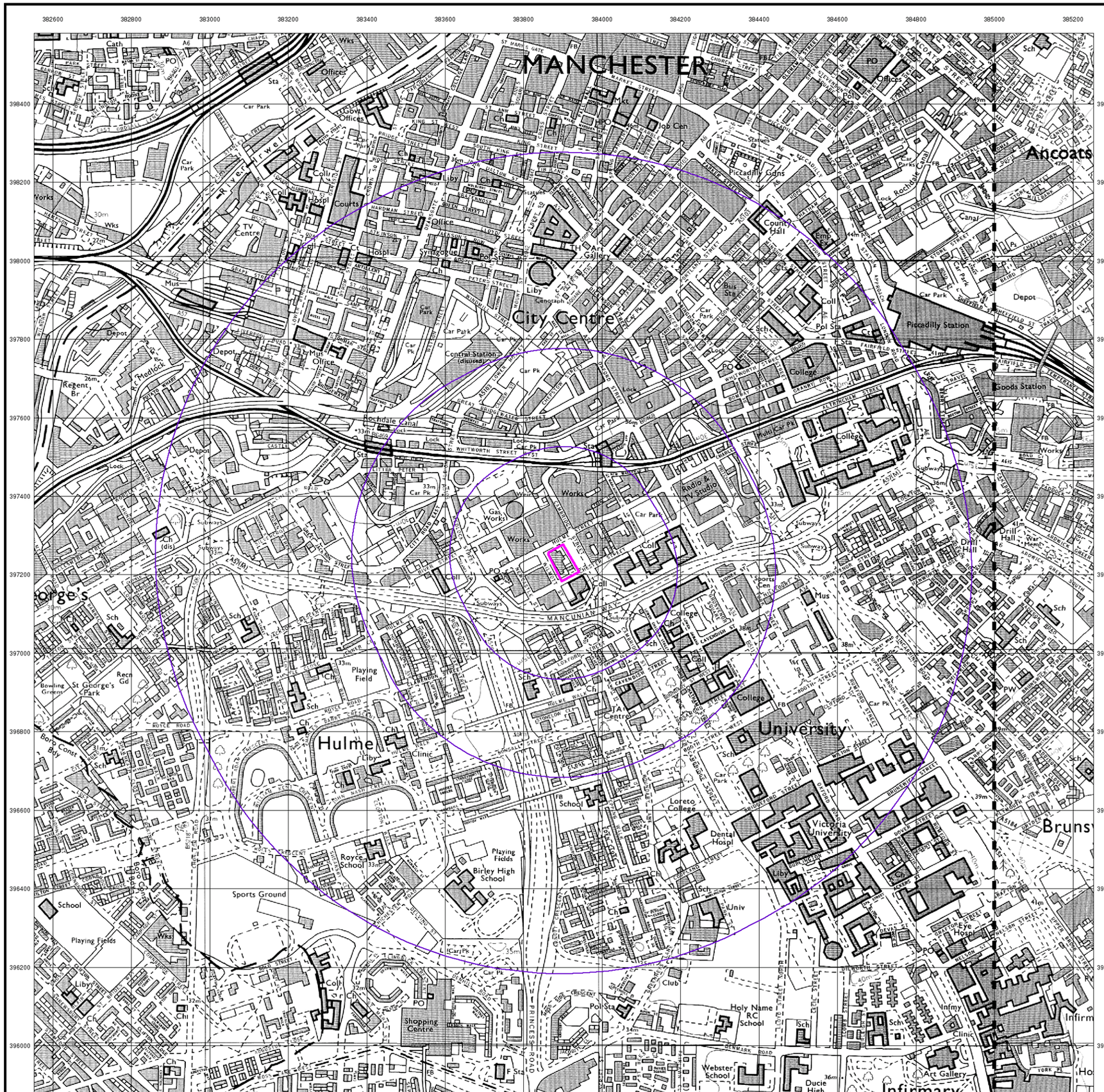

© Crown copyright and Landmark Information Group Limited 2018. All Rights Reserved.

curtins

Ordnance Survey Plan

Published 1985 - 1987

Source map scale - 1:10,000

The historical maps shown were reproduced from maps predominantly held at the scale adopted for England, Wales and Scotland in the 1840`s. In 1854 the 1:2,500 scale was adopted for mapping urban areas; these maps were used to update the 1:10,560 maps. The published date given therefore is often some years later than the surveyed date. Before 1938, all OS maps were based on the Cassini Projection, with independent surveys of a single county or group of counties, giving rise to significant inaccuracies in outlying areas. In the late 1940`s, a Provisional Edition was produced, which updated the 1:10,560 mapping from a number of sources. The maps appear unfinished - with all military camps and other strategic sites removed. These maps were initially overprinted with the National Grid. In 1970, the first 1:10,000 maps were produced using the Transverse Mercator Projection. The revision process continued until recently, with new editions appearing every 10 years or so for urban areas.

Map Name(s) and Date(s)

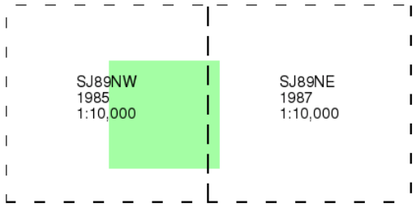

Historical Map - Slice A

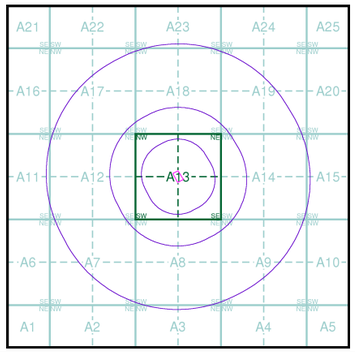

Order Details

Order Number:	180089198_1_1
Customer Ref:	B069831
National Grid Reference:	383900, 397230
Slice:	A
Site Area (Ha):	0.39
Search Buffer (m):	1000

Site Details

Site at 383910, 397250

Landmark INFORMATION GROUP

Tel: 0844 844 9952
Fax: 0844 844 9951
Web: www.envirocheck.co.uk

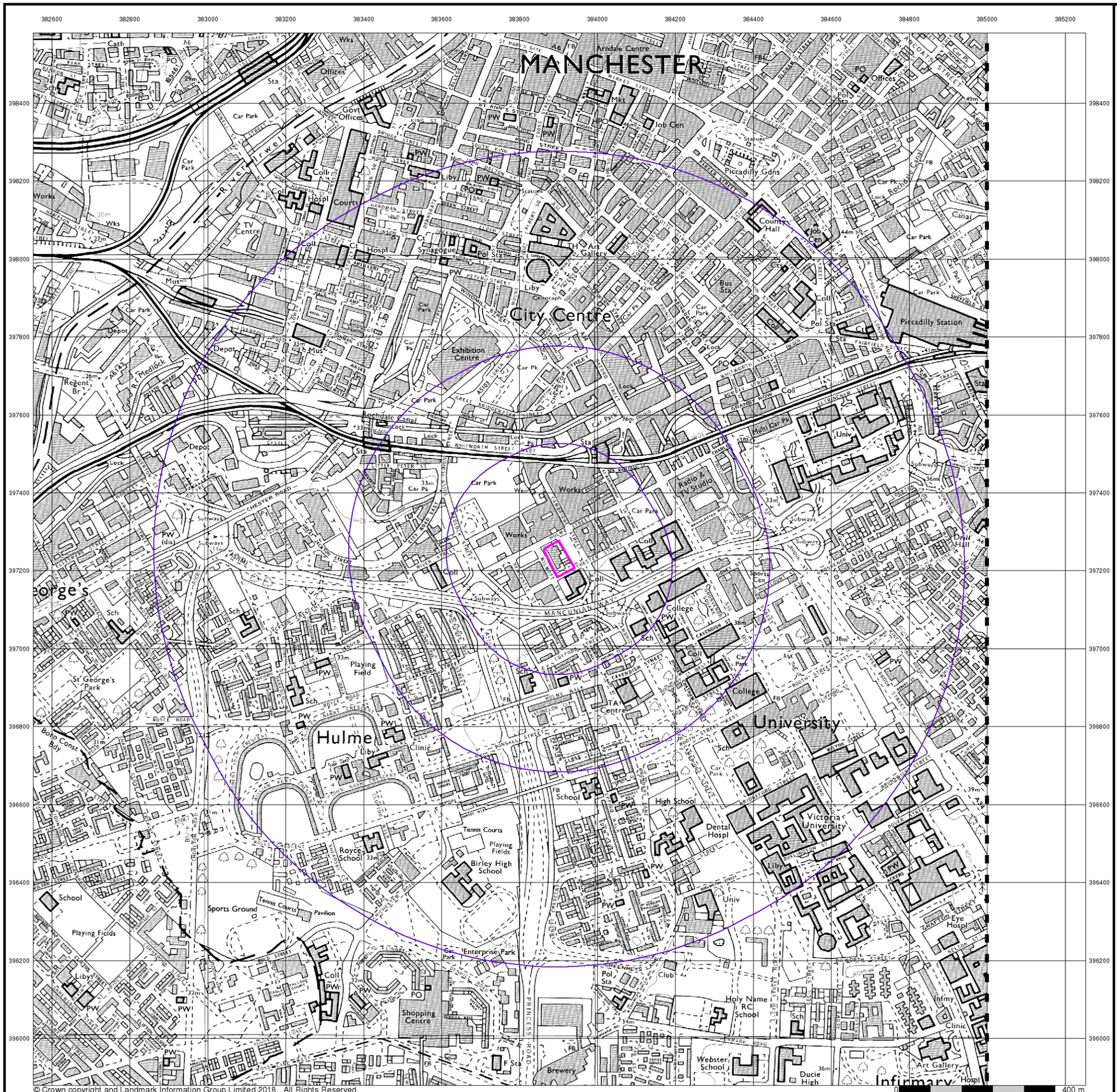

© Crown copyright and Landmark Information Group Limited 2018. All Rights Reserved.

curtins

Ordnance Survey Plan

Published 1989

Source map scale - 1:10,000

The historical maps shown were reproduced from maps predominantly held at the scale adopted for England, Wales and Scotland in the 1840`s. In 1854 the 1:2,500 scale was adopted for mapping urban areas; these maps were used to update the 1:10,560 maps. The published date given therefore is often some years later than the surveyed date. Before 1938, all OS maps were based on the Cassini Projection, with independent surveys of a single county or group of counties, giving rise to significant inaccuracies in outlying areas. In the late 1940`s, a Provisional Edition was produced, which updated the 1:10,560 mapping from a number of sources. The maps appear unfinished - with all military camps and other strategic sites removed. These maps were initially overprinted with the National Grid. In 1970, the first 1:10,000 maps were produced using the Transverse Mercator Projection. The revision process continued until recently, with new editions appearing every 10 years or so for urban areas.

Map Name(s) and Date(s)

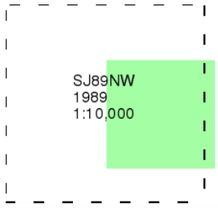

Historical Map - Slice A

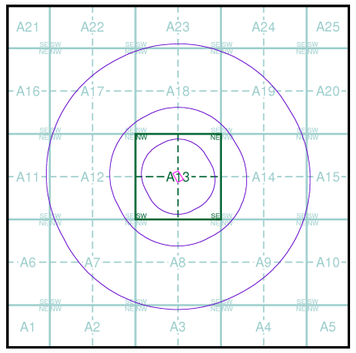

Order Details

Order Number:	180089198_1_1
Customer Ref:	B069831
National Grid Reference:	383900, 397230
Slice:	A
Site Area (Ha):	0.39
Search Buffer (m):	1000

Site Details

Site at 383910, 397250

Landmark INFORMATION GROUP

Tel: 0844 844 9952
Fax: 0844 844 9951
Web: www.envirocheck.co.uk

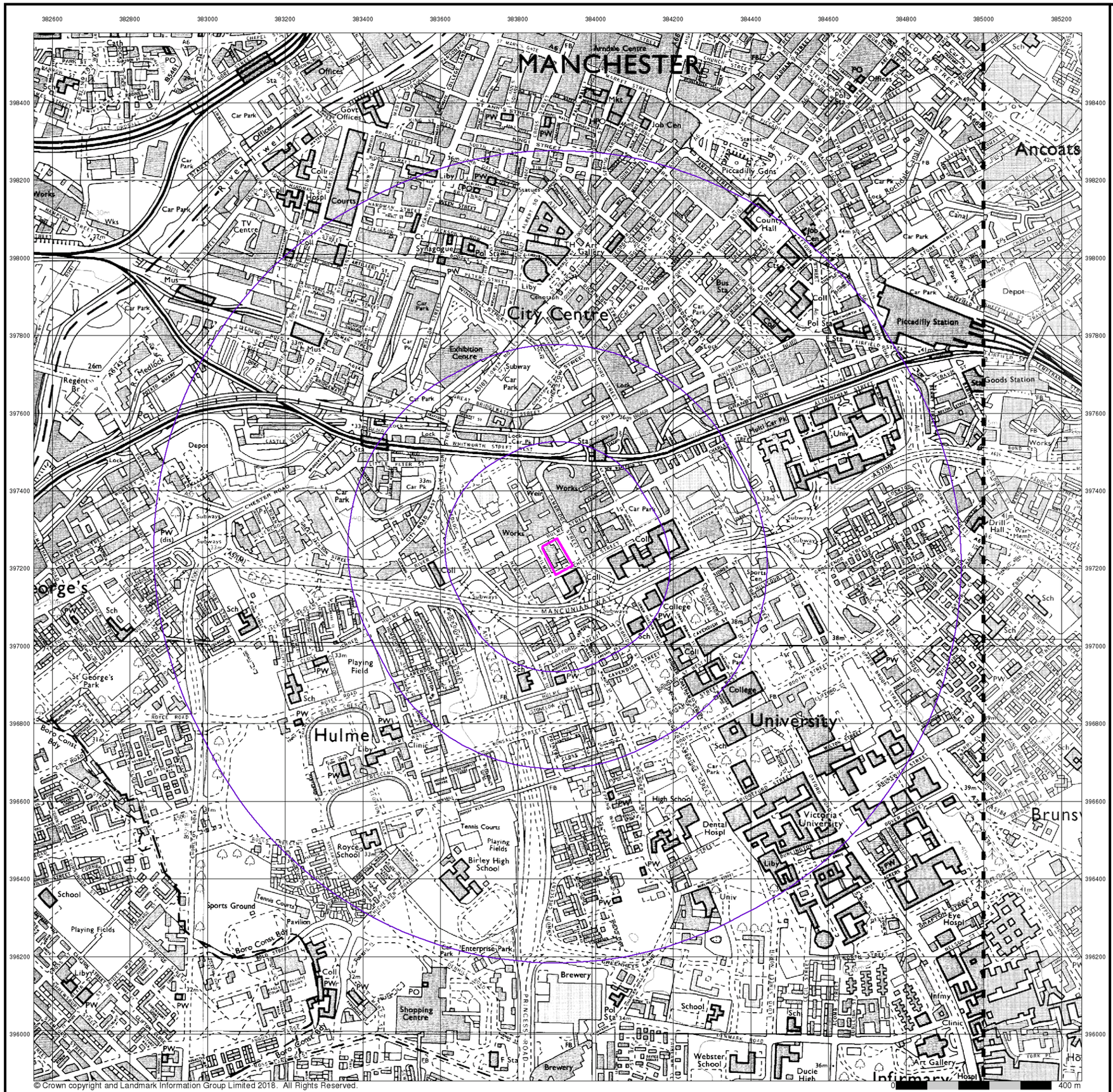

© Crown copyright and Landmark Information Group Limited 2018. All Rights Reserved.

curtins

Ordnance Survey Plan

Published 1993 - 1994

Source map scale - 1:10,000

The historical maps shown were reproduced from maps predominantly held at the scale adopted for England, Wales and Scotland in the 1840`s. In 1854 the 1:2,500 scale was adopted for mapping urban areas; these maps were used to update the 1:10,560 maps. The published date given therefore is often some years later than the surveyed date. Before 1938, all OS maps were based on the Cassini Projection, with independent surveys of a single county or group of counties, giving rise to significant inaccuracies in outlying areas. In the late 1940`s, a Provisional Edition was produced, which updated the 1:10,560 mapping from a number of sources. The maps appear unfinished - with all military camps and other strategic sites removed. These maps were initially overprinted with the National Grid. In 1970, the first 1:10,000 maps were produced using the Transverse Mercator Projection. The revision process continued until recently, with new editions appearing every 10 years or so for urban areas.

Map Name(s) and Date(s)

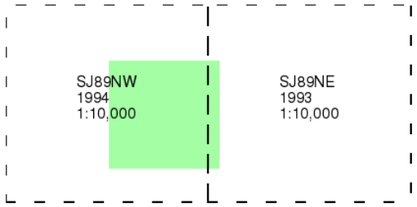

Historical Map - Slice A

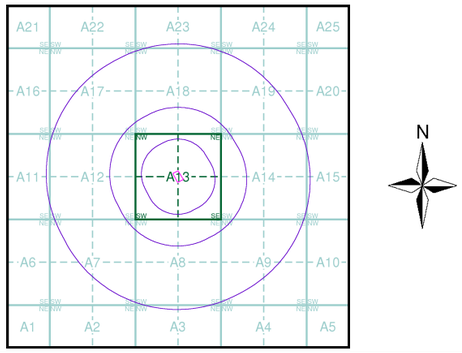

Order Details

Order Number:	180089198_1_1
Customer Ref:	B069831
National Grid Reference:	383900, 397230
Slice:	A
Site Area (Ha):	0.39
Search Buffer (m):	1000

Site Details

Site at 383910, 397250

Landmark INFORMATION GROUP
Tel: 0844 844 9952
Fax: 0844 844 9951
Web: www.envirocheck.co.uk

curtins

10k Raster Mapping

Published 1999

Source map scale - 1:10,000

The historical maps shown were produced from the Ordnance Survey`s 1:10,000 colour raster mapping. These maps are derived from Landplan which replaced the old 1:10,000 maps originally published in 1970. The data is highly detailed showing buildings, fences and field boundaries as well as all roads, tracks and paths. Road names are also included together with the relevant road number and classification. Boundary information depiction includes county, unitary authority, district, civil parish and constituency.



© Crown copyright. All Rights Reserved. Licence Number 100022432.

Map Name(s) and Date(s)

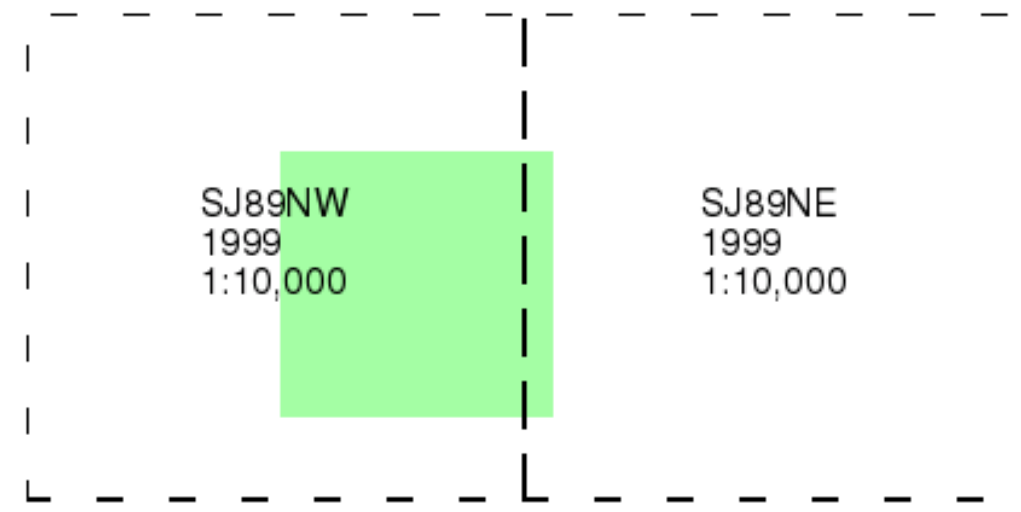

Historical Map - Slice A

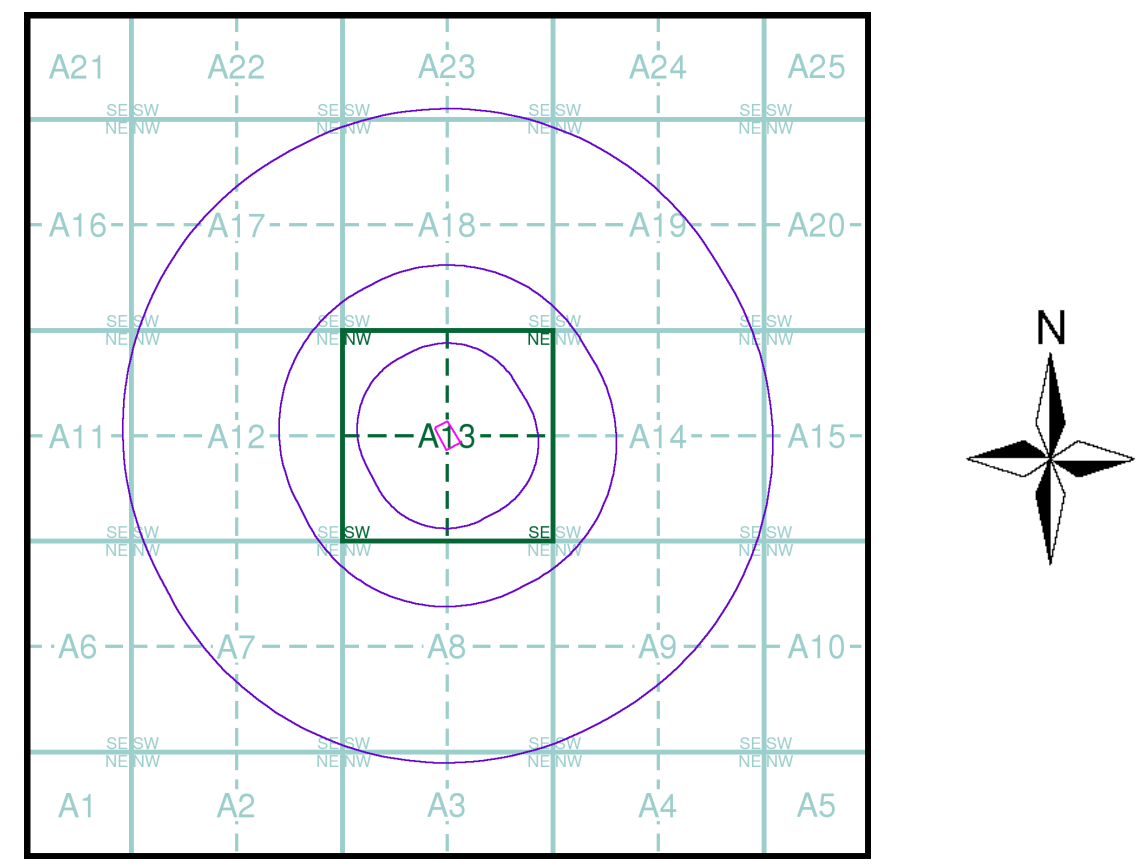

Order Details

Order Number:	180089198_1_1
Customer Ref:	B069831
National Grid Reference:	383900, 397230
Slice:	A
Site Area (Ha):	0.39
Search Buffer (m):	1000

Site Details

Site at 383910, 397250

Landmark INFORMATION GROUP

Tel: 0844 844 9952
Fax: 0844 844 9951
Web: www.envirocheck.co.uk



© Crown copyright. All Rights Reserved. Licence Number 100022432.

curtins

10k Raster Mapping

Published 2006

Source map scale - 1:10,000

The historical maps shown were produced from the Ordnance Survey`s 1:10,000 colour raster mapping. These maps are derived from Landplan which replaced the old 1:10,000 maps originally published in 1970. The data is highly detailed showing buildings, fences and field boundaries as well as all roads, tracks and paths. Road names are also included together with the relevant road number and classification. Boundary information depiction includes county, unitary authority, district, civil parish and constituency.

Map Name(s) and Date(s)

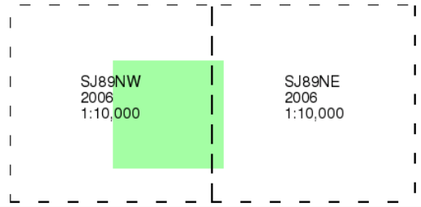

Historical Map - Slice A

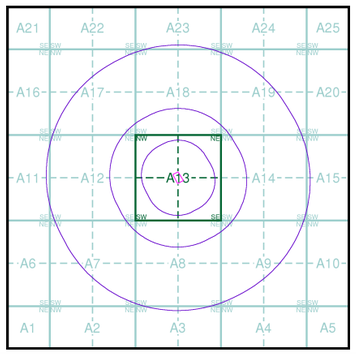

Order Details

Order Number:	180089198_1_1
Customer Ref:	B069831
National Grid Reference:	383900, 397230
Slice:	A
Site Area (Ha):	0.39
Search Buffer (m):	1000

Site Details

Site at 383910, 397250

Landmark INFORMATION GROUP
Tel: 0844 844 9952
Fax: 0844 844 9951
Web: www.envirocheck.co.uk


MANCHESTER
City Centre
Hulme
Hulme Park
Ancoats
Brunswi
Arndale Shopping Centre
Manchester Piccadilly Station
Manchester Central
Museum of Science and Industry
ROMAN FORT MAMUCIUM (site of)
Mancentral Trading Estate
Trading Estate
Liverpool Road Junction
Regent Bridge
Egerton Street Bridge
Slate Wharf
Locks
Prince's Bridge
Pipe Line
Lock
Viaduct
Weirs
Metrolink
Bridgewater Hall
Albert Memi
Cenotaph
Art Gallery
Bus Sta
Piccadilly Gdns
Central Retail Park
Ashton Canal
Ind Est
Works
Multi Car Pk
Coach Sta
Univ
University
Sports Centre
Warehouses
Medlock Bridge
Subways
Gartside Gardens
Dental Hospital
Medical School
Hospitals
Amb Sta
Sports Ground
Playing Fields
St George's Park
St Alphonsus RC Primary School
Loreto College
Superstore
Pol Sta
Webster Primary School
Royal Brewery
Hospl
Gardens
Green
Sch
Liby
Mus
Court
Coll
Depot
Basin
Locks
Weirs
Viaduct
Subways
Mast
Hall
Hotel
Car Park
Multi Car Pk
Ind Est
Works
Sta
Govt Offs
War Memi
Cenotaph
Albert Memi
Art Gallery
Bus Sta
Piccadilly Gdns
Central Retail Park
Ashton Canal
Ind Est
Works

Historical Mapping Legends

Ordnance Survey County Series and Ordnance Survey Plan 1:2,500

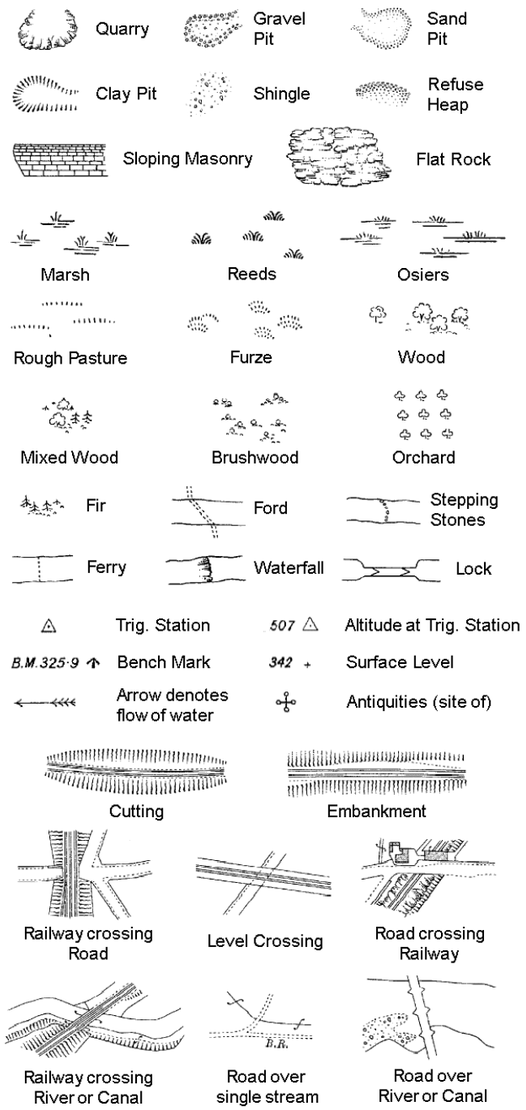

County Boundary (Geographical)

County & Civil Parish Boundary

Administrative County & Civil Parish Boundary

Co. Boro. Bdy. County Borough Boundary (England)

Co. Burgh Bdy. County Burgh Boundary (Scotland)

B P B S	Boundary Post or Stone	P.C.B	Police Call Box
B.R.	Bridle Road	P	Pump
E.P	Electricity Pylon	S.P	Signal Post
F.B.	Foot Bridge	St.	Sluice
F.P.	Foot Path	Sp.	Spring
G.P	Guide Post or Board	T.C.B	Telephone Call Box
M.S	Mile Stone	Tr.	Trough
M.P M.R	Mooring Post or Ring	W	Well

Ordnance Survey Plan, Additional SIMs and Supply of Unpublished Survey Information 1:2,500 and 1:1,250

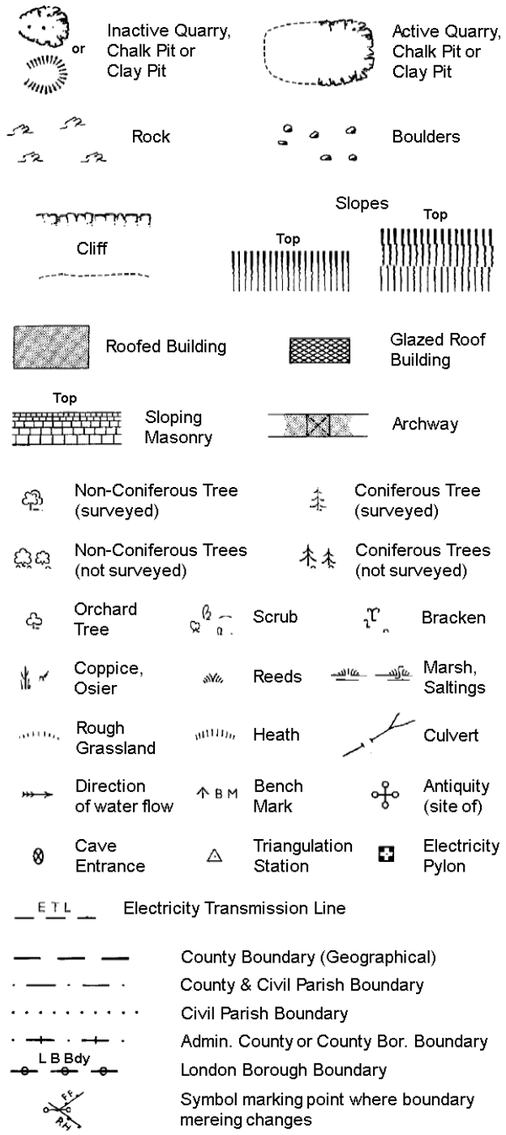

County Boundary (Geographical)

County & Civil Parish Boundary

Civil Parish Boundary

Admin. County or County Bor. Boundary

L B Bdy London Borough Boundary

Symbol marking point where boundary mereing changes

BH	Beer House	P	Pillar, Pole or Post
BP, BS	Boundary Post or Stone	PO	Post Office
Cn, C	Capstan, Crane	PC	Public Convenience
Chy	Chimney	PH	Public House
D Fn	Drinking Fountain	Pp	Pump
El P	Electricity Pillar or Post	SB, S Br	Signal Box or Bridge
FAP	Fire Alarm Pillar	SP, SL	Signal Post or Light
FB	Foot Bridge	Spr	Spring
GP	Guide Post	Tk	Tank or Track
H	Hydrant or Hydraulic	TCB	Telephone Call Box
LC	Level Crossing	TCP	Telephone Call Post
MH	Manhole	Tr	Trough
MP	Mile Post or Mooring Post	Wr Pt, Wr T	Water Point, Water Tap
MS	Mile Stone	W	Well
NTL	Normal Tidal Limit	Wd Pp	Wind Pump

Large-Scale National Grid Data 1:2,500 and 1:1,250

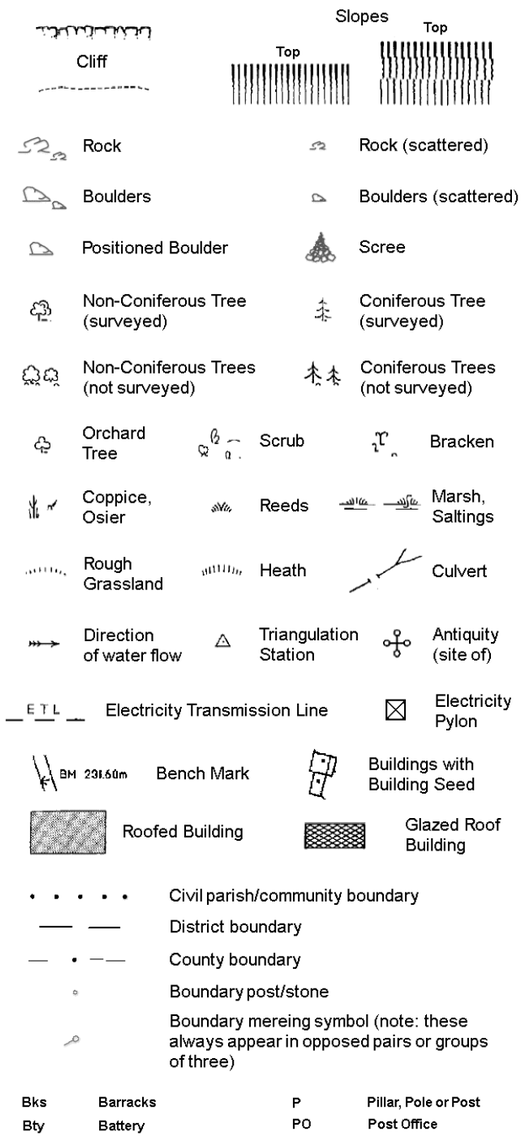

Civil parish/community boundary

District boundary

County boundary

Boundary post/stone

Boundary mereing symbol (note: these always appear in opposed pairs or groups of three)

Bks	Barracks	P	Pillar, Pole or Post
Bty	Battery	PO	Post Office
Cemy	Cemetery	PC	Public Convenience
Chy	Chimney	Pp	Pump
Cis	Cistern	Ppg Sta	Pumping Station
Dismtd Rly	Dismantled Railway	PW	Place of Worship
El Gen Sta	Electricity Generating Station	Sewage Ppg Sta	Sewage Pumping Station
El P	Electricity Pole, Pillar	SB, S Br	Signal Box or Bridge
El Sub Sta	Electricity Sub Station	SP, SL	Signal Post or Light
FB	Filter Bed	Spr	Spring
Fn / D Fn	Fountain / Drinking Ftn.	Tk	Tank or Track
Gas Gov	Gas Valve Compound	Tr	Trough
GVC	Gas Governer	Wd Pp	Wind Pump
GP	Guide Post	Wr Pt, Wr T	Water Point, Water Tap
MH	Manhole	Wks	Works (building or area)
MP, MS	Mile Post or Mile Stone	W	Well

curtins

Historical Mapping & Photography included:

Mapping Type	Scale	Date	Pg
Lancashire And Furness	1:2,500	1908	2
Lancashire And Furness	1:2,500	1932	3
Ordnance Survey Plan	1:1,250	1948 - 1950	4
Ordnance Survey Plan	1:2,500	1950 - 1951	5
Ordnance Survey Plan	1:1,250	1951 - 1964	6
Ordnance Survey Plan	1:2,500	1955 - 1963	7
Ordnance Survey Plan	1:1,250	1961 - 1973	8
Ordnance Survey Plan	1:2,500	1965	9
Ordnance Survey Plan	1:1,250	1969 - 1988	10
Ordnance Survey Plan	1:2,500	1970	11
Supply of Unpublished Survey Information	1:1,250	1974 - 1975	12
Additional SIMs	1:1,250	1978 - 1990	13
Additional SIMs	1:1,250	1985 - 1990	14
Ordnance Survey Plan	1:1,250	1987	15
Additional SIMs	1:1,250	1987 - 1990	16
Additional SIMs	1:1,250	1990	17
Large-Scale National Grid Data	1:1,250	1992	18
Large-Scale National Grid Data	1:1,250	1994 - 1995	19
Large-Scale National Grid Data	1:1,250	1995	20
Large-Scale National Grid Data	1:1,250	1996	21
Historical Aerial Photography	1:2,500	2000	22

Historical Map - Segment A13

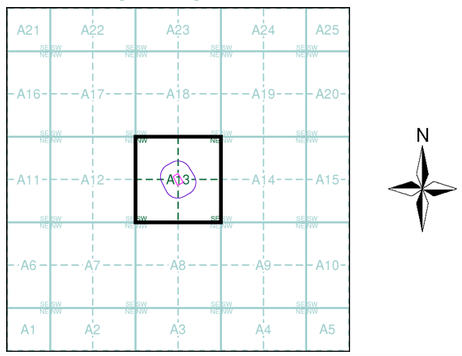

Order Details

Order Number:	180089198_1_1
Customer Ref:	B069831
National Grid Reference:	383900, 397230
Slice:	A
Site Area (Ha):	0.39
Search Buffer (m):	100

Site Details

Site at 383910, 397250

Landmark INFORMATION GROUP

Tel: 0844 844 9952
Fax: 0844 844 9951
Web: www.envirocheck.co.uk

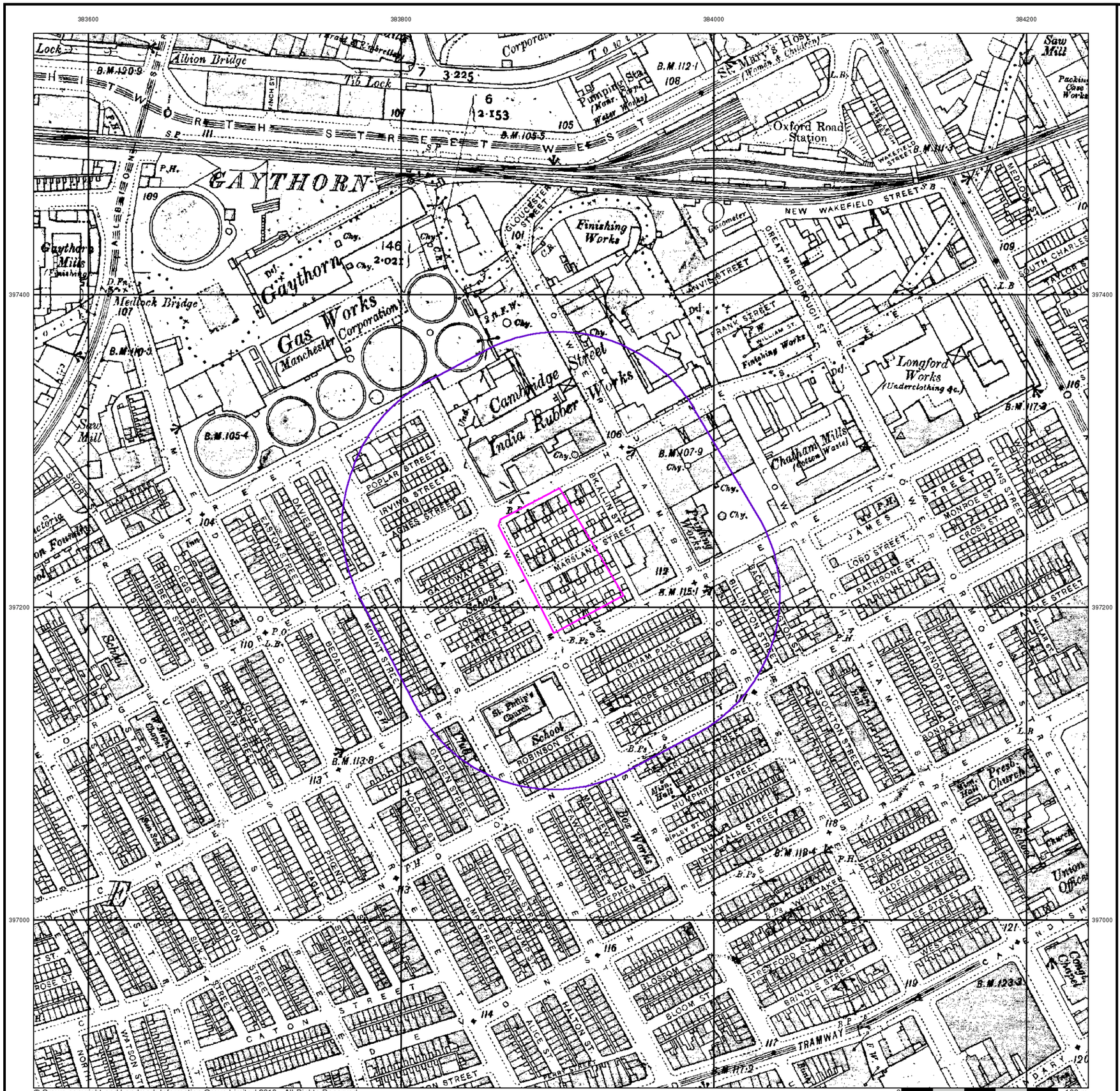

curtins

Lancashire And Furness

Published 1908

Source map scale - 1:2,500

The historical maps shown were reproduced from maps predominantly held at the scale adopted for England, Wales and Scotland in the 1840`s. In 1854 the 1:2,500 scale was adopted for mapping urban areas and by 1896 it covered the whole of what were considered to be the cultivated parts of Great Britain. The published date given below is often some years later than the surveyed date. Before 1938, all OS maps were based on the Cassini Projection, with independent surveys of a single county or group of counties, giving rise to significant inaccuracies in outlying areas.

Map Name(s) and Date(s)

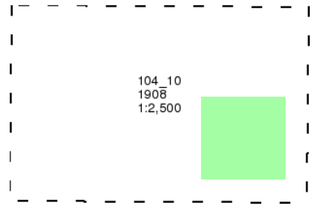

Historical Map - Segment A13

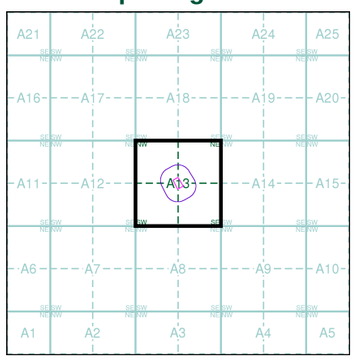

Order Details

Order Number:	180089198_1_1
Customer Ref:	B069831
National Grid Reference:	383900, 397230
Slice:	A
Site Area (Ha):	0.39
Search Buffer (m):	100

Site Details

Site at 383910, 397250

Landmark INFORMATION GROUP

Tel: 0844 844 9952
Fax: 0844 844 9951
Web: www.envirocheck.co.uk

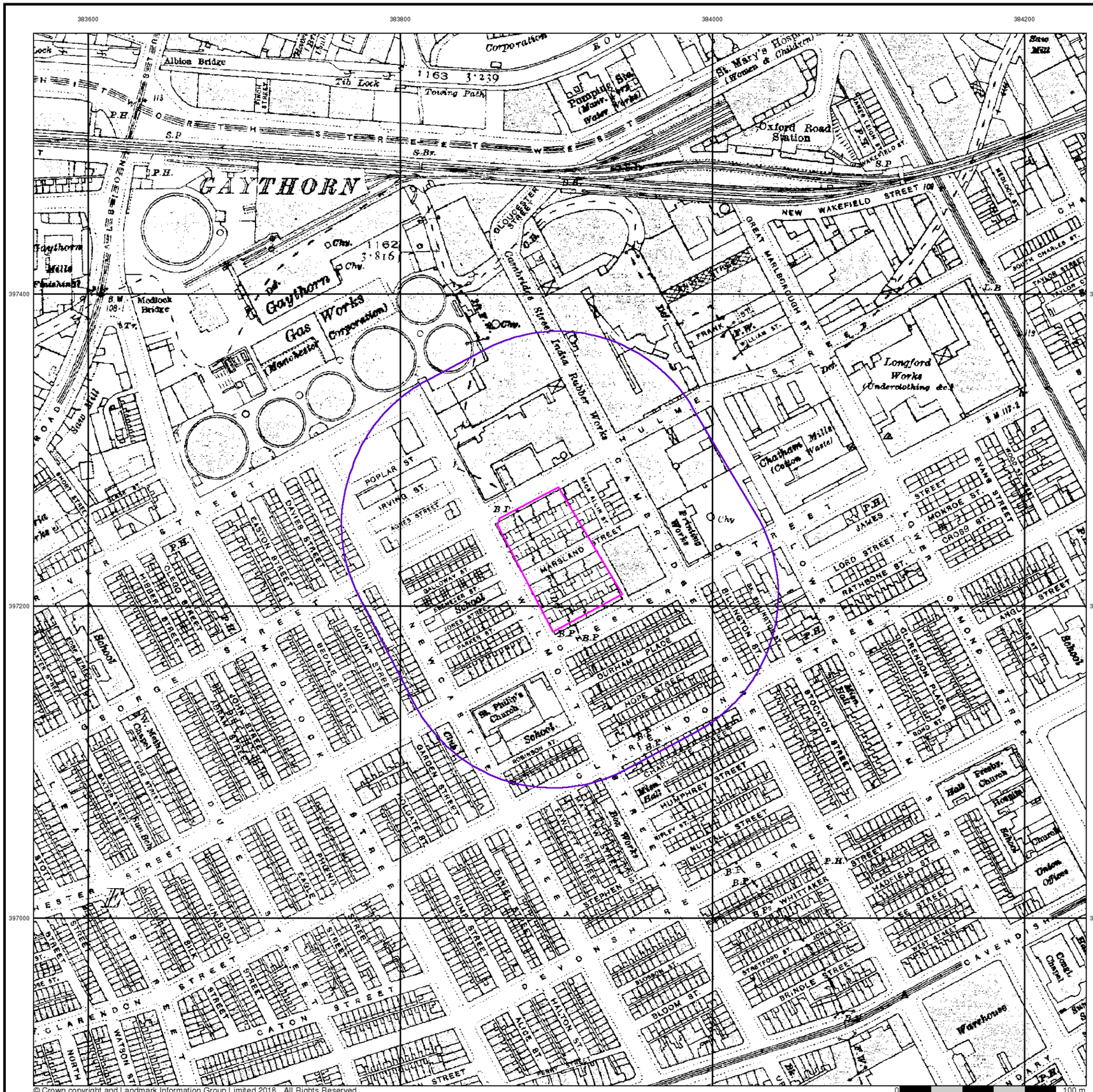

© Crown copyright and Landmark Information Group Limited 2018. All Rights Reserved.

curtins

Lancashire And Furness

Published 1932

Source map scale - 1:2,500

The historical maps shown were reproduced from maps predominantly held at the scale adopted for England, Wales and Scotland in the 1840`s. In 1854 the 1:2,500 scale was adopted for mapping urban areas and by 1896 it covered the whole of what were considered to be the cultivated parts of Great Britain. The published date given below is often some years later than the surveyed date. Before 1938, all OS maps were based on the Cassini Projection, with independent surveys of a single county or group of counties, giving rise to significant inaccuracies in outlying areas.

Map Name(s) and Date(s)

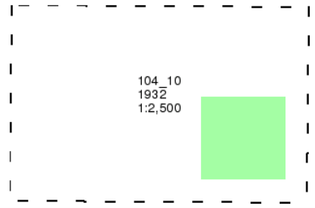

Historical Map - Segment A13

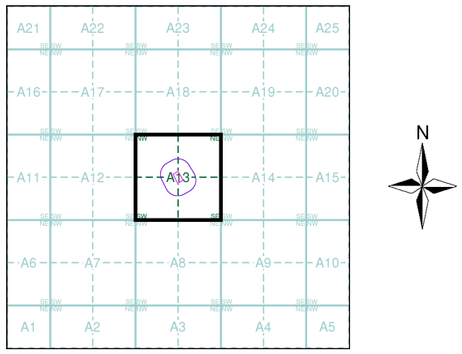

Order Details

Order Number:	180089198_1_1
Customer Ref:	B069831
National Grid Reference:	383900, 397230
Slice:	A
Site Area (Ha):	0.39
Search Buffer (m):	100

Site Details

Site at 383910, 397250

Landmark INFORMATION GROUP
Tel: 0844 844 9952
Fax: 0844 844 9951
Web: www.envirocheck.co.uk

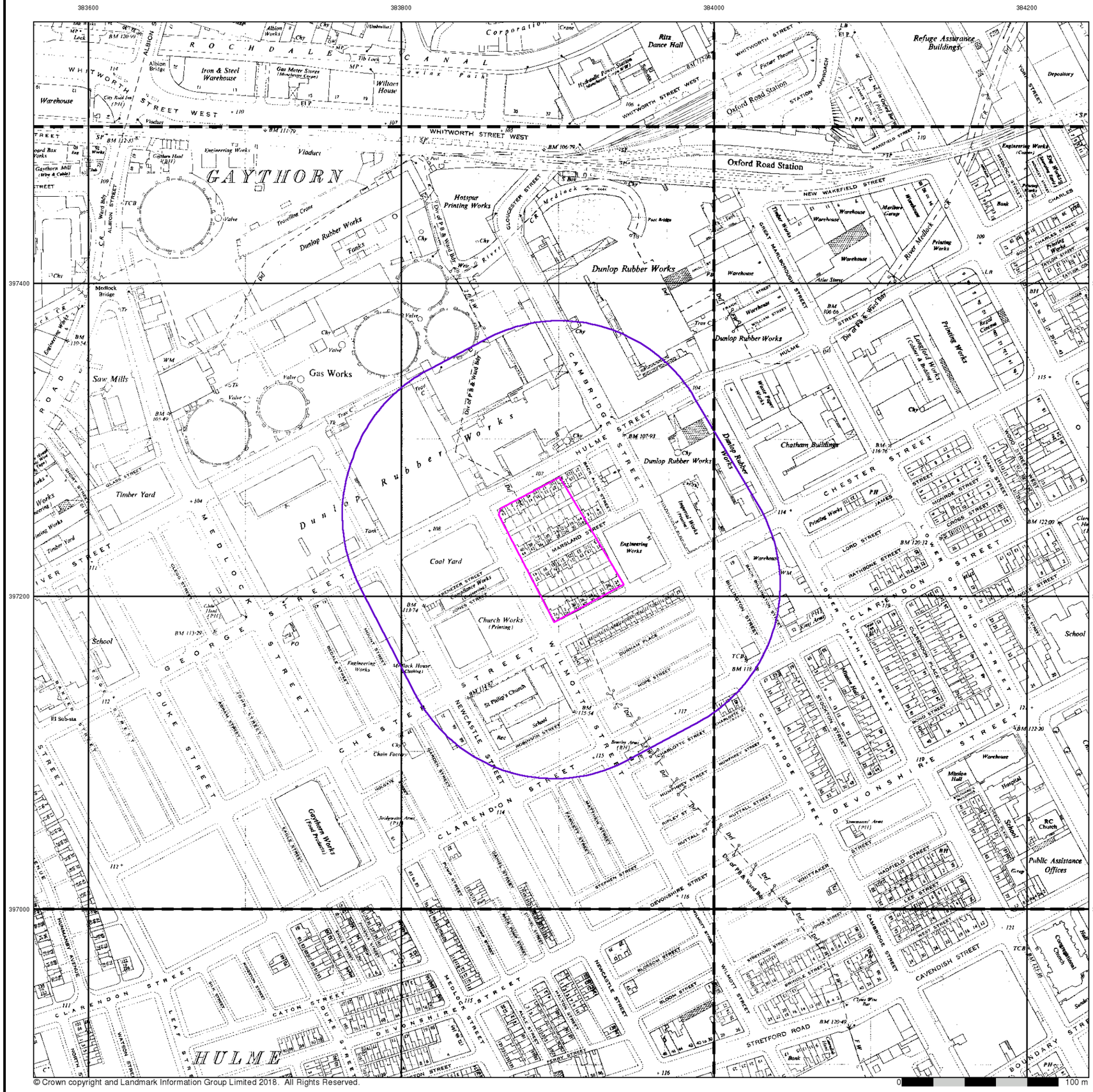

© Crown copyright and Landmark Information Group Limited 2018. All Rights Reserved.

curtins

Ordnance Survey Plan

Published 1948 - 1950

Source map scale - 1:1,250

The historical maps shown were reproduced from maps predominantly held at the scale adopted for England, Wales and Scotland in the 1840`s. In 1854 the 1:2,500 scale was adopted for mapping urban areas and by 1896 it covered the whole of what were considered to be the cultivated parts of Great Britain. The published date given below is often some years later than the surveyed date. Before 1938, all OS maps were based on the Cassini Projection, with independent surveys of a single county or group of counties, giving rise to significant inaccuracies in outlying areas.

Map Name(s) and Date(s)

SJ8397NE 1948 1:1,250	SJ8497NW 1948 1:1,250
SJ8397SE 1948 1:1,250	SJ8497SW 1948 1:1,250
SJ8396NE 1950 1:1,250	SJ8496NW 1948 1:1,250

Historical Map - Segment A13

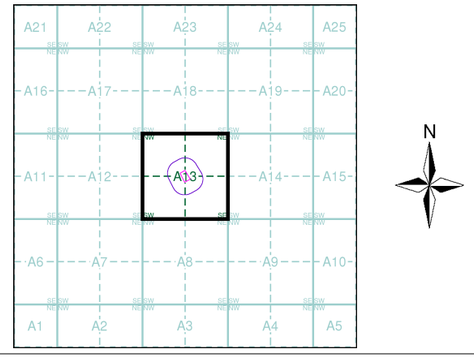

Order Details

Order Number:	180089198_1_1
Customer Ref:	B069831
National Grid Reference:	383900, 397230
Slice:	A
Site Area (Ha):	0.39
Search Buffer (m):	100

Site Details

Site at 383910, 397250

Landmark INFORMATION GROUP
Tel: 0844 844 9952
Fax: 0844 844 9951
Web: www.envirocheck.co.uk



curtins

Ordnance Survey Plan

Published 1950 - 1951

Source map scale - 1:2,500

The historical maps shown were reproduced from maps predominantly held at the scale adopted for England, Wales and Scotland in the 1840`s. In 1854 the 1:2,500 scale was adopted for mapping urban areas and by 1896 it covered the whole of what were considered to be the cultivated parts of Great Britain. The published date given below is often some years later than the surveyed date. Before 1938, all OS maps were based on the Cassini Projection, with independent surveys of a single county or group of counties, giving rise to significant inaccuracies in outlying areas.

Map Name(s) and Date(s)

SJ8397 1950 1:2,500	SJ8497 1950 1:2,500
SJ8396 1951 1:2,500	SJ8496 1951 1:2,500

Historical Map - Segment A13

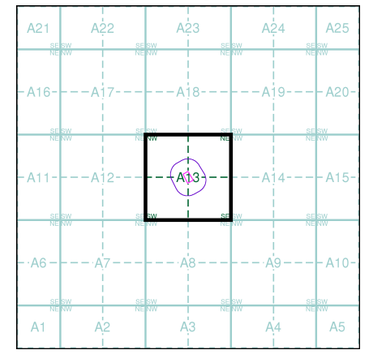

Order Details

Order Number:	180089198_1_1
Customer Ref:	B069831
National Grid Reference:	383900, 397230
Slice:	A
Site Area (Ha):	0.39
Search Buffer (m):	100

Site Details

Site at 383910, 397250

Landmark INFORMATION GROUP

Tel: 0844 844 9952
Fax: 0844 844 9951
Web: www.envirocheck.co.uk

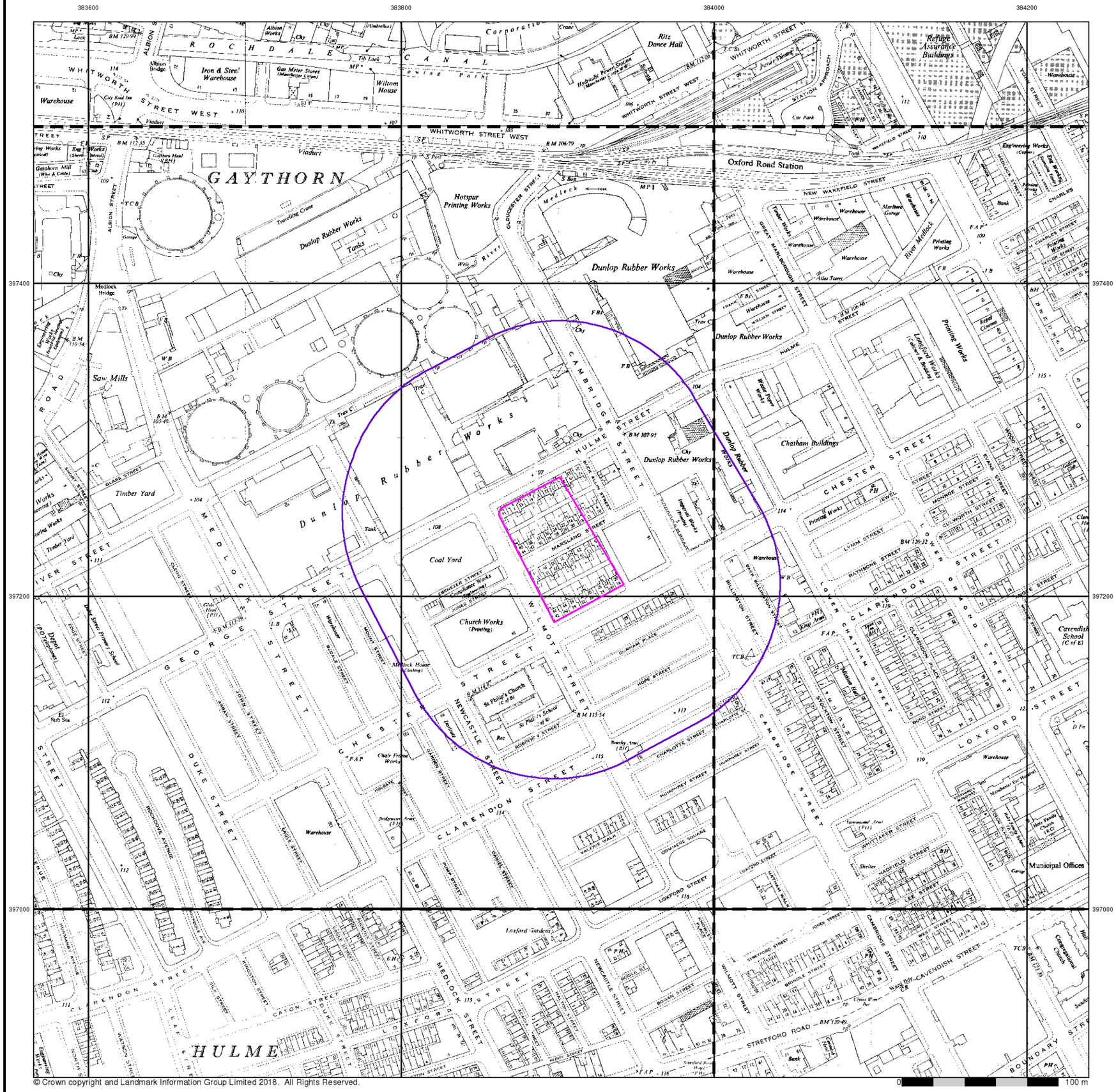
383600
383800
384000
384200
397400
397200
397000
ROCHDALE CANAL
WHITWORTH STREET WEST
GAYTHORN
HULME
Oxford Road Station
Dunlop Rubber Works
Hotspur Printing Works
Saw Mills
Timber Yard
Coat Yard
Church Works (Printing)
Chatham Buildings
Municipal Offices
Warehouse
Medlock Bridge
Albion Bridge
Ritz Dance Hall
Refuge Assurance Buildings
Gas Meter Stores
Iron & Steel Warehouse
Wiltom House
Hydraulic Power Station
Car Park
Engineering Works
Printing Works
Bank
Rotal Cinema
Laxford Works (Cabinet & Boards)
Wall Paper Works
Imperial Printing Works
Chair Frame Works
Depot (P.O. Telephones)
Mill Street Primary School
Cavendish School (C of E)
Manchester Eye Hospital
Hall Pauls Church (R.C.)
Congregational Church
St Philip's Church (C of E)
St Paul's School
Mechanics Institute
Bridgewater Arms (P.H.)
Tommyfield Arms (P.H.)
Newbury Arms (P.H.)
Glad Hand (P.H.)
Albion Works
Gaythorn Mill (Wire & Cables)
Engineering Works (Cutlery)
Engineering Works (Metal Spinners)
Engineering Works (Metal Stamps)
Engineering Works (Wire Goods)
Engineering Works (Wire Rope)
Engineering Works (Wire Weavers)
Engineering Works (Wire Workers)
Engineering Works (Wood Turners)
Engineering Works (Woodwork)
Engineering Works (Wrought Iron)
Engineering Works (Wrought Iron Gates)
Engineering Works (Wrought Iron Stamps)
Engineering Works (Wrought Iron Tubes)
Engineering Works (Wrought Iron Wheels)
Engineering Works (Wrought Iron Work)
Engineering Works (Wrought Iron Workers)
Engineering Works (Wrought Iron Works)
Engineering Works (Wrought Iron Workshops)
Engineering Works (Wrought Iron Yards)
Engineering Works (Wrought Iron Yards)
Engineering Works (Wrought Iron Yards

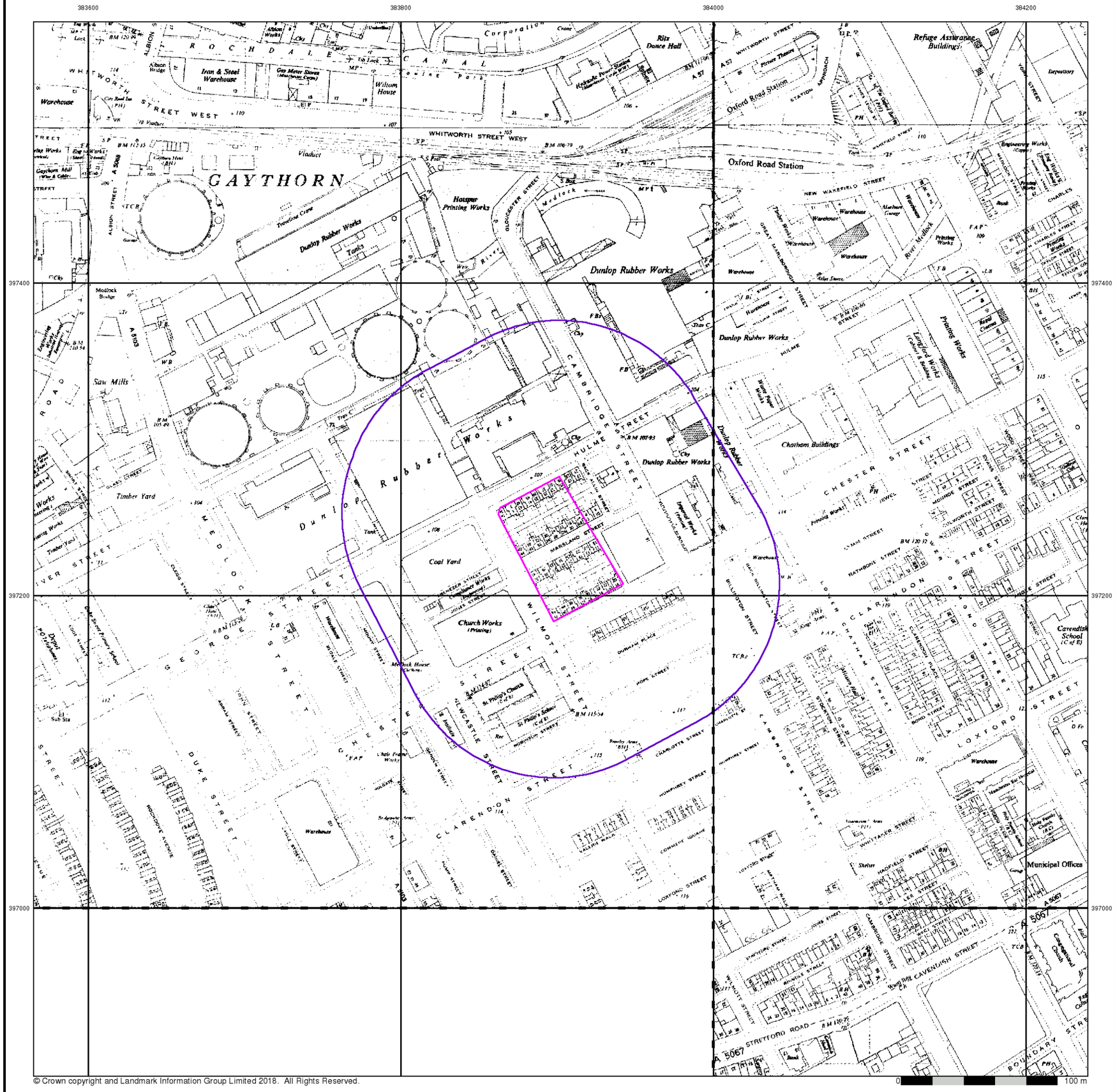

© Crown copyright and Landmark Information Group Limited 2018. All Rights Reserved.

curtins

Ordnance Survey Plan

Published 1955 - 1963

Source map scale - 1:2,500

The historical maps shown were reproduced from maps predominantly held at the scale adopted for England, Wales and Scotland in the 1840`s. In 1854 the 1:2,500 scale was adopted for mapping urban areas and by 1896 it covered the whole of what were considered to be the cultivated parts of Great Britain. The published date given below is often some years later than the surveyed date. Before 1938, all OS maps were based on the Cassini Projection, with independent surveys of a single county or group of counties, giving rise to significant inaccuracies in outlying areas.

Map Name(s) and Date(s)

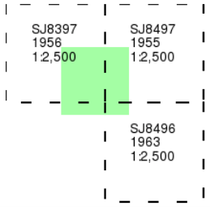

Historical Map - Segment A13

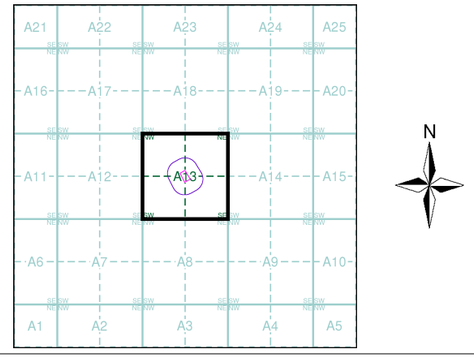

Order Details

Order Number:	180089198_1_1
Customer Ref:	B069831
National Grid Reference:	383900, 397230
Slice:	A
Site Area (Ha):	0.39
Search Buffer (m):	100

Site Details

Site at 383910, 397250

Landmark INFORMATION GROUP
Tel: 0844 844 9952
Fax: 0844 844 9951
Web: www.envirocheck.co.uk

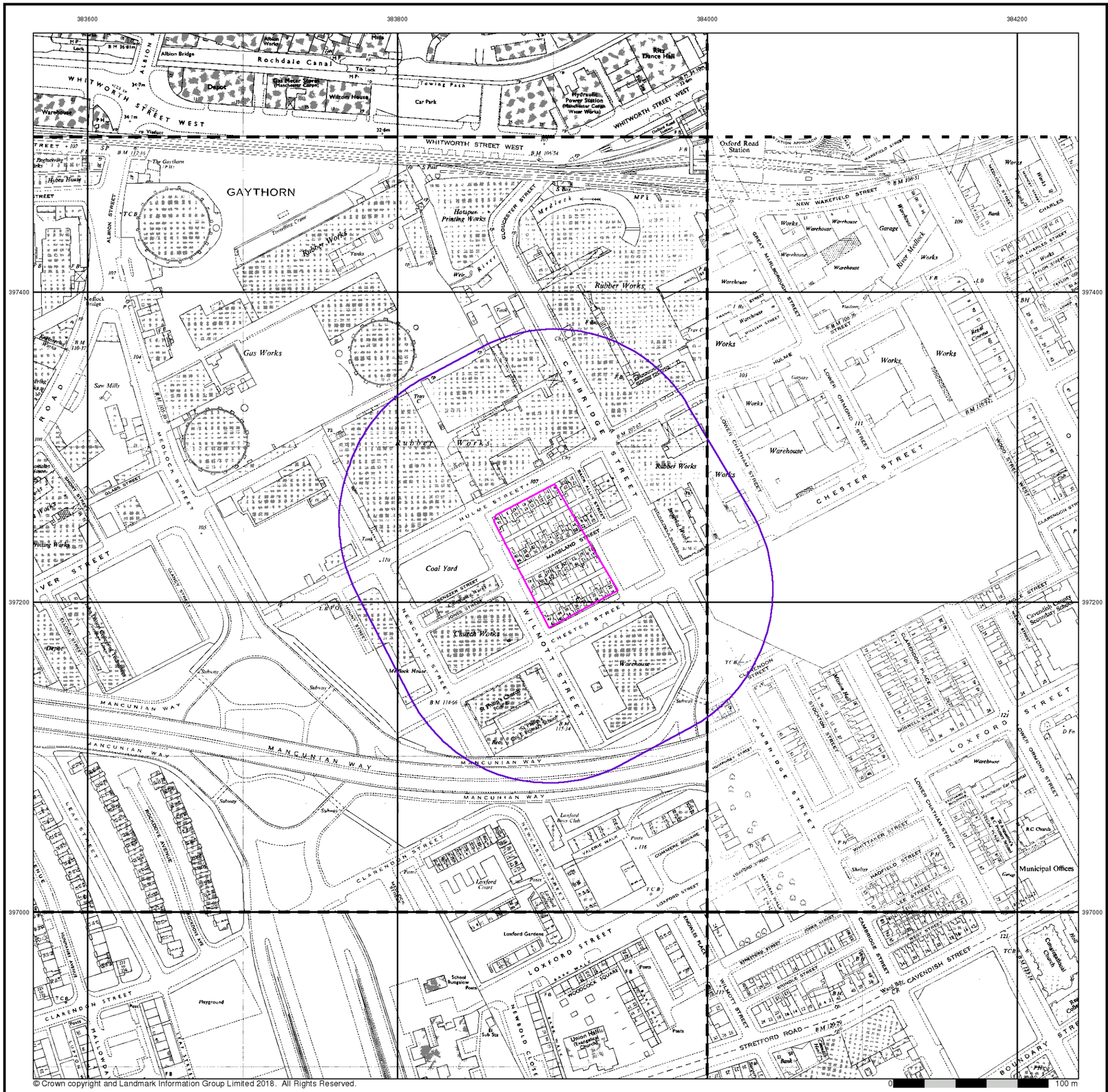

© Crown copyright and Landmark Information Group Limited 2018. All Rights Reserved.

curtins

Ordnance Survey Plan

Published 1961 - 1973

Source map scale - 1:1,250

The historical maps shown were reproduced from maps predominantly held at the scale adopted for England, Wales and Scotland in the 1840`s. In 1854 the 1:2,500 scale was adopted for mapping urban areas and by 1896 it covered the whole of what were considered to be the cultivated parts of Great Britain. The published date given below is often some years later than the surveyed date. Before 1938, all OS maps were based on the Cassini Projection, with independent surveys of a single county or group of counties, giving rise to significant inaccuracies in outlying areas.

Map Name(s) and Date(s)

SJ8397NE
1973
1:1,250

SJ8397SE
1969
1:1,250

SJ8497SW
1962
1:1,250

SJ8396NE
1973
1:1,250

SJ8496NW
1961
1:1,250

Historical Map - Segment A13

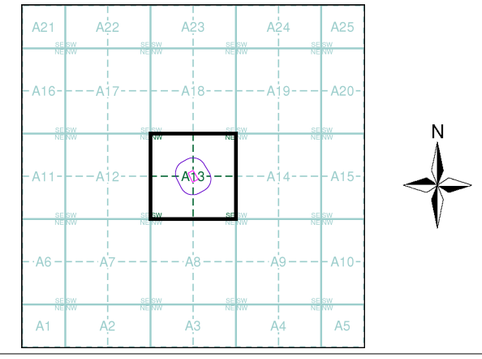

Order Details

Order Number:	180089198_1_1
Customer Ref:	B069831
National Grid Reference:	383900, 397230
Slice:	A
Site Area (Ha):	0.39
Search Buffer (m):	100

Site Details

Site at 383910, 397250

Landmark INFORMATION GROUP
Tel: 0844 844 9952
Fax: 0844 844 9951
Web: www.envirocheck.co.uk

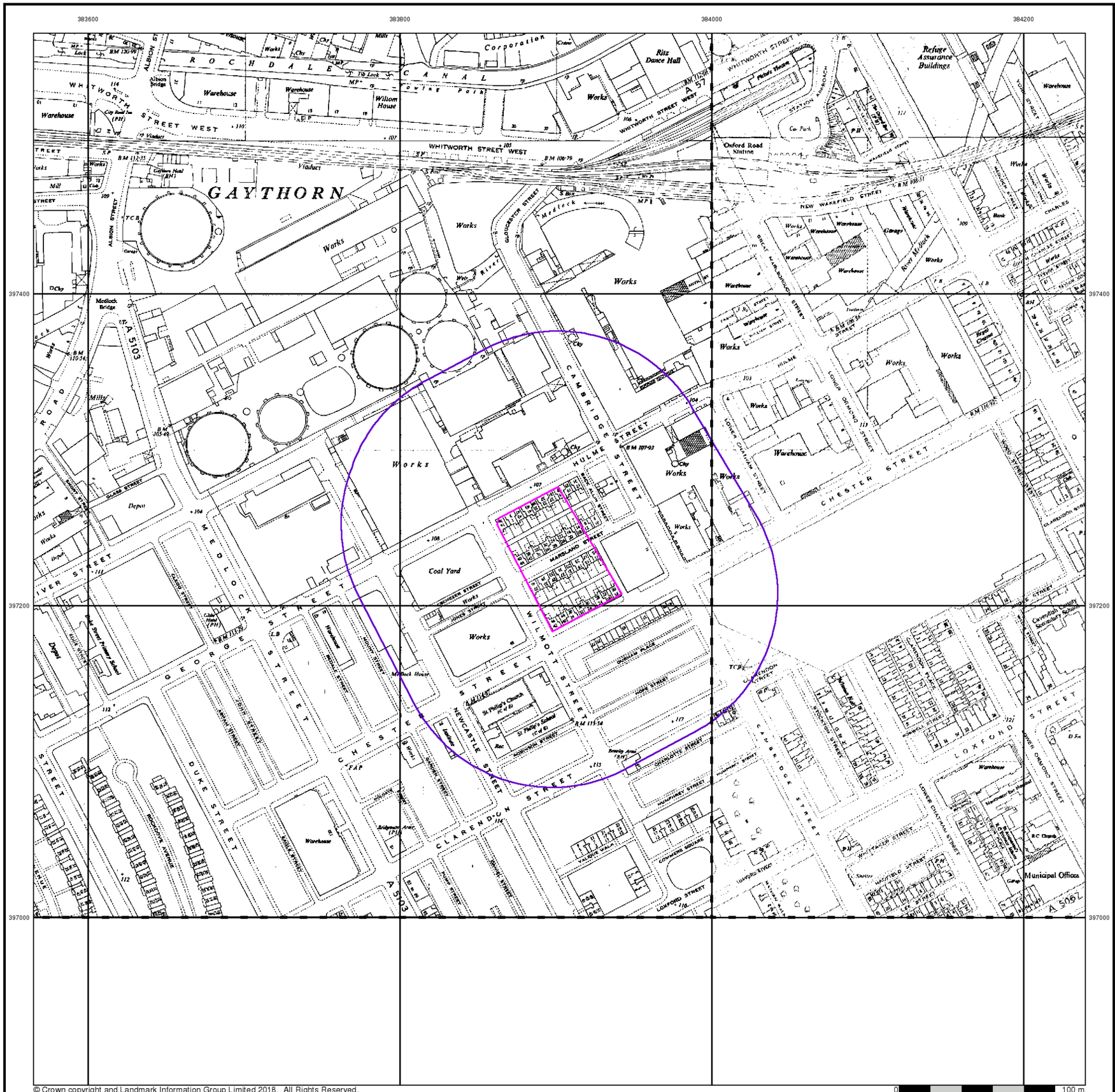

curtins

Ordnance Survey Plan

Published 1965

Source map scale - 1:2,500

The historical maps shown were reproduced from maps predominantly held at the scale adopted for England, Wales and Scotland in the 1840`s. In 1854 the 1:2,500 scale was adopted for mapping urban areas and by 1896 it covered the whole of what were considered to be the cultivated parts of Great Britain. The published date given below is often some years later than the surveyed date. Before 1938, all OS maps were based on the Cassini Projection, with independent surveys of a single county or group of counties, giving rise to significant inaccuracies in outlying areas.

Map Name(s) and Date(s)

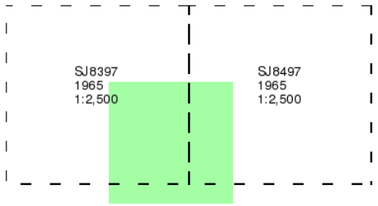

Historical Map - Segment A13

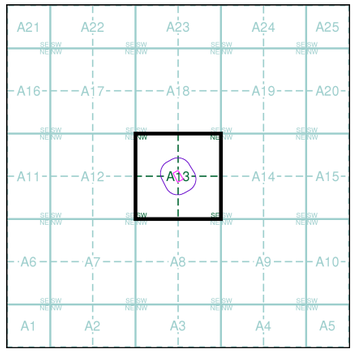

Order Details

Order Number:	180089198_1_1
Customer Ref:	B069831
National Grid Reference:	383900, 397230
Slice:	A
Site Area (Ha):	0.39
Search Buffer (m):	100

Site Details

Site at 383910, 397250

Landmark INFORMATION GROUP
Tel: 0844 844 9952
Fax: 0844 844 9951
Web: www.envirocheck.co.uk

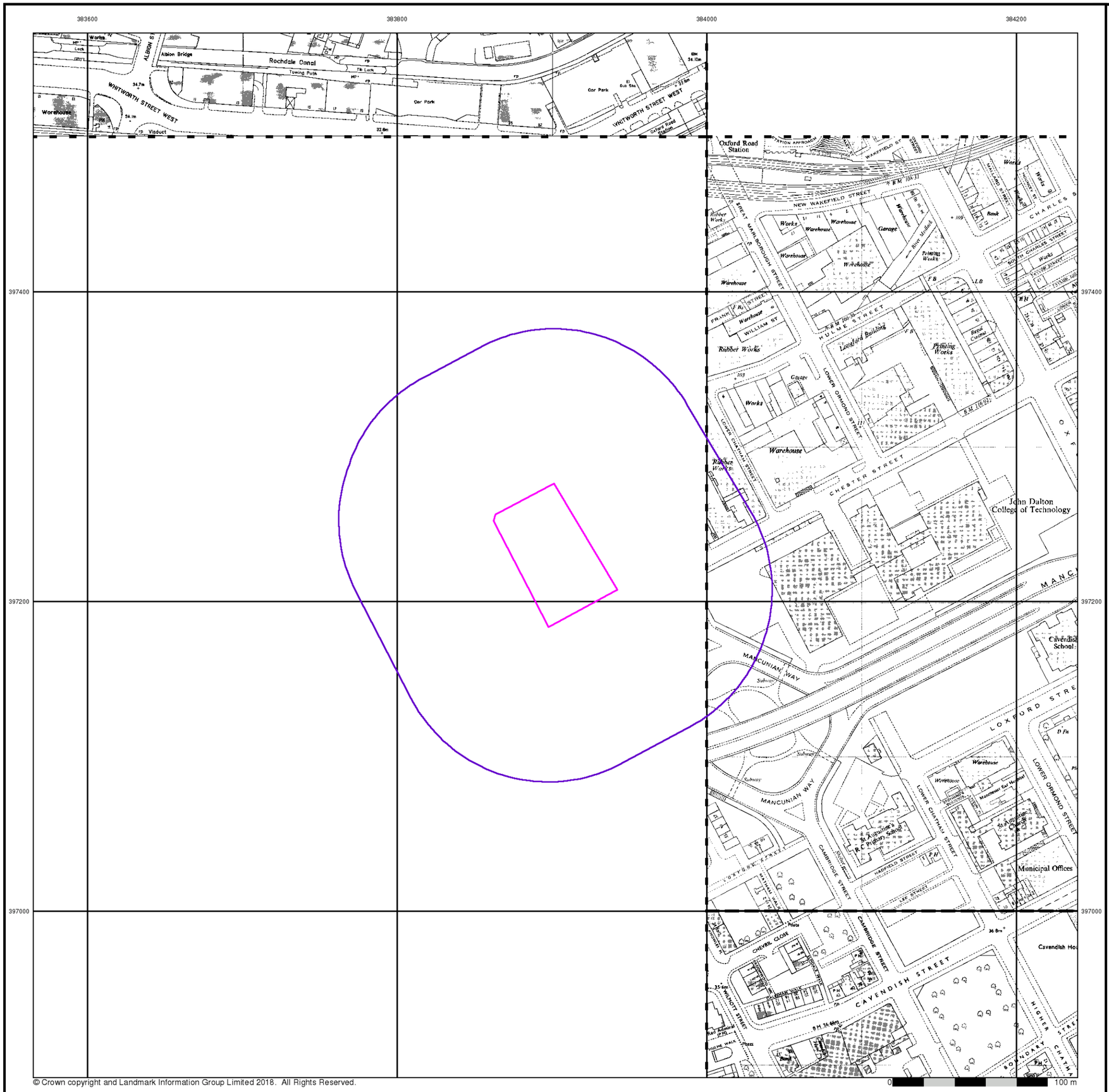

© Crown copyright and Landmark Information Group Limited 2018. All Rights Reserved.

curtins

Ordnance Survey Plan

Published 1969 - 1988

Source map scale - 1:1,250

The historical maps shown were reproduced from maps predominantly held at the scale adopted for England, Wales and Scotland in the 1840`s. In 1854 the 1:2,500 scale was adopted for mapping urban areas and by 1896 it covered the whole of what were considered to be the cultivated parts of Great Britain. The published date given below is often some years later than the surveyed date. Before 1938, all OS maps were based on the Cassini Projection, with independent surveys of a single county or group of counties, giving rise to significant inaccuracies in outlying areas.

Map Name(s) and Date(s)

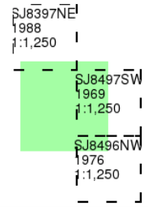

Historical Map - Segment A13

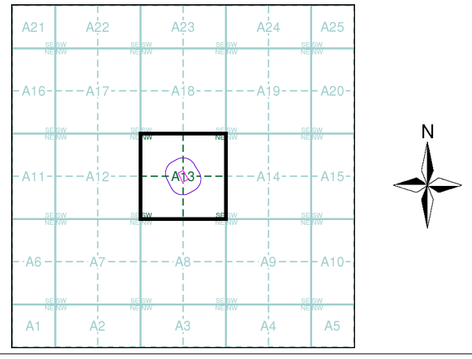

Order Details

Order Number:	180089198_1_1
Customer Ref:	B069831
National Grid Reference:	383900, 397230
Slice:	A
Site Area (Ha):	0.39
Search Buffer (m):	100

Site Details

Site at 383910, 397250

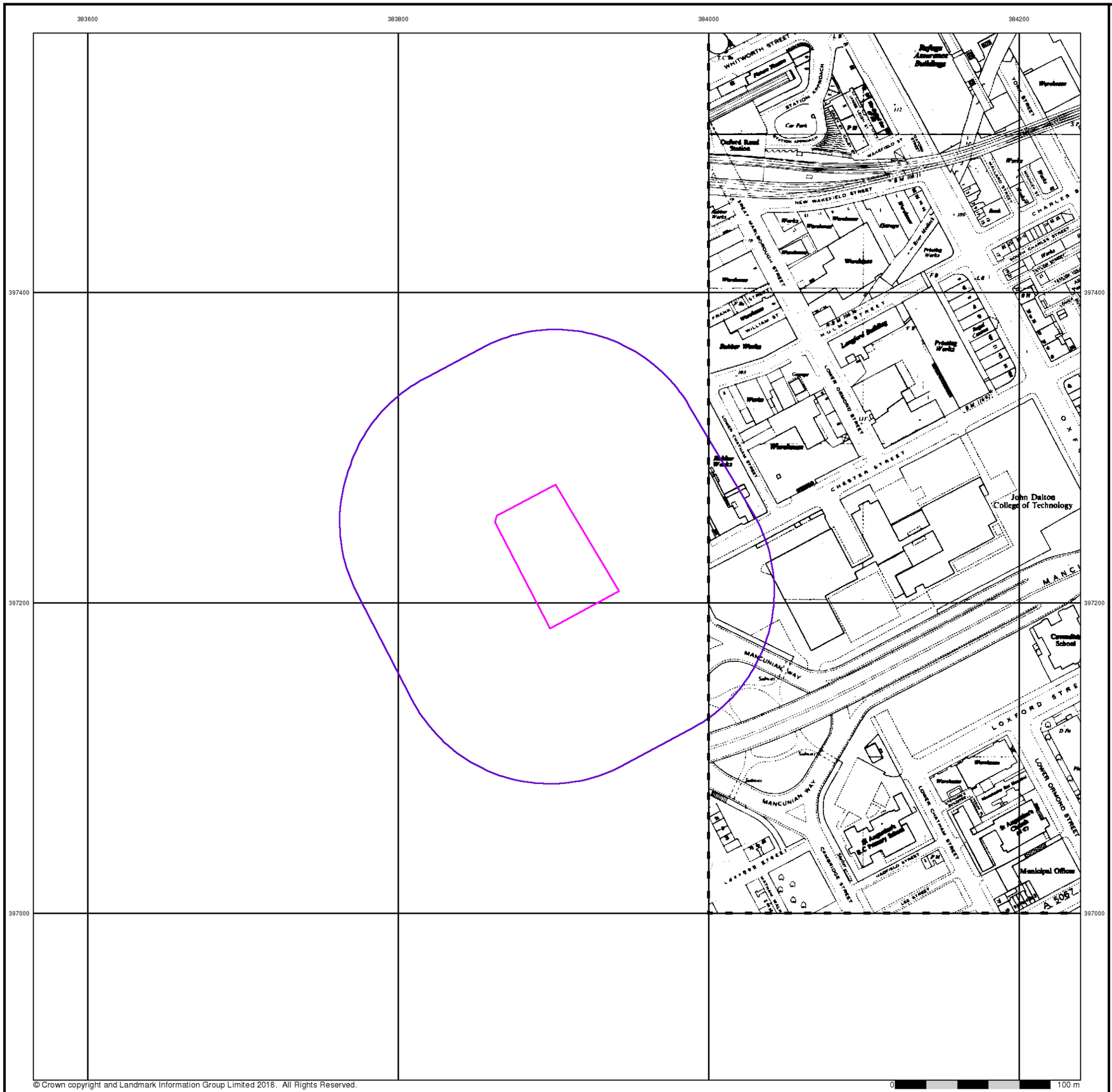

© Crown copyright and Landmark Information Group Limited 2018. All Rights Reserved.

0 100 m

curtins

Ordnance Survey Plan

Published 1970

Source map scale - 1:2,500

The historical maps shown were reproduced from maps predominantly held at the scale adopted for England, Wales and Scotland in the 1840`s. In 1854 the 1:2,500 scale was adopted for mapping urban areas and by 1896 it covered the whole of what were considered to be the cultivated parts of Great Britain. The published date given below is often some years later than the surveyed date. Before 1938, all OS maps were based on the Cassini Projection, with independent surveys of a single county or group of counties, giving rise to significant inaccuracies in outlying areas.

Map Name(s) and Date(s)

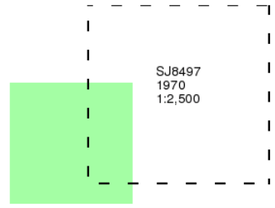

Historical Map - Segment A13

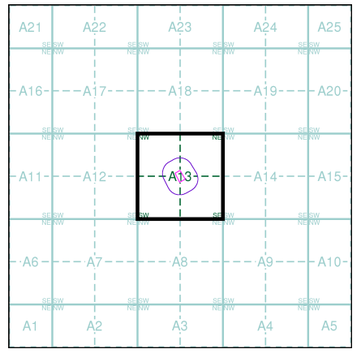

Order Details

Order Number:	180089198_1_1
Customer Ref:	B069831
National Grid Reference:	383900, 397230
Slice:	A
Site Area (Ha):	0.39
Search Buffer (m):	100

Site Details

Site at 383910, 397250

Landmark INFORMATION GROUP
Tel: 0844 844 9952
Fax: 0844 844 9951
Web: www.envirocheck.co.uk

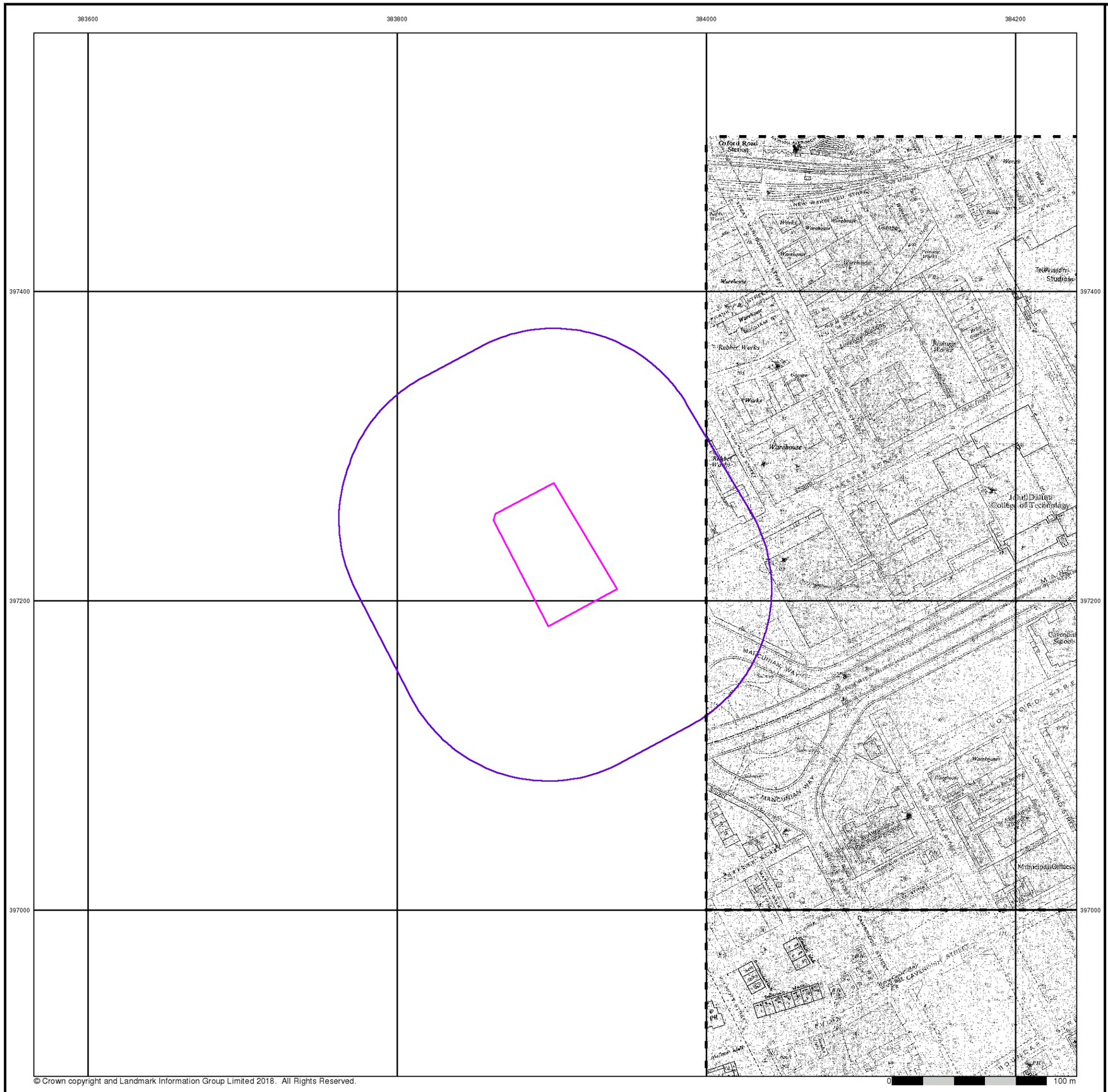

© Crown copyright and Landmark Information Group Limited 2018. All Rights Reserved.

curtins

Supply of Unpublished Survey Information

Published 1974 - 1975

Source map scale - 1:1,250

SUSI maps (Supply of Unpublished Survey Information) were produced between 1972 and 1977, mainly for internal use at Ordnance Survey. These were more of a `work-in-progress' plan as they showed updates of individual areas on a map. These maps were unpublished, and they do not represent a single moment in time. They were produced at both 1:2,500 and 1:1,250 scales.

Map Name(s) and Date(s)

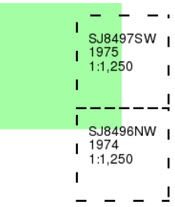

Historical Map - Segment A13

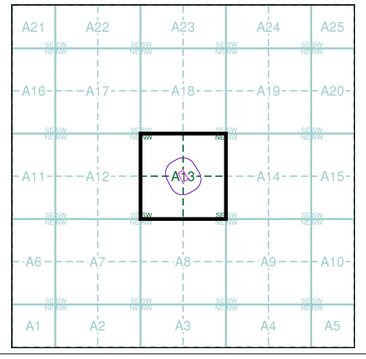

Order Details

Order Number:	180089198_1_1
Customer Ref:	B069831
National Grid Reference:	383900, 397230
Slice:	A
Site Area (Ha):	0.39
Search Buffer (m):	100

Site Details

Site at 383910, 397250

Landmark INFORMATION GROUP
Tel: 0844 844 9952
Fax: 0844 844 9951
Web: www.envirocheck.co.uk

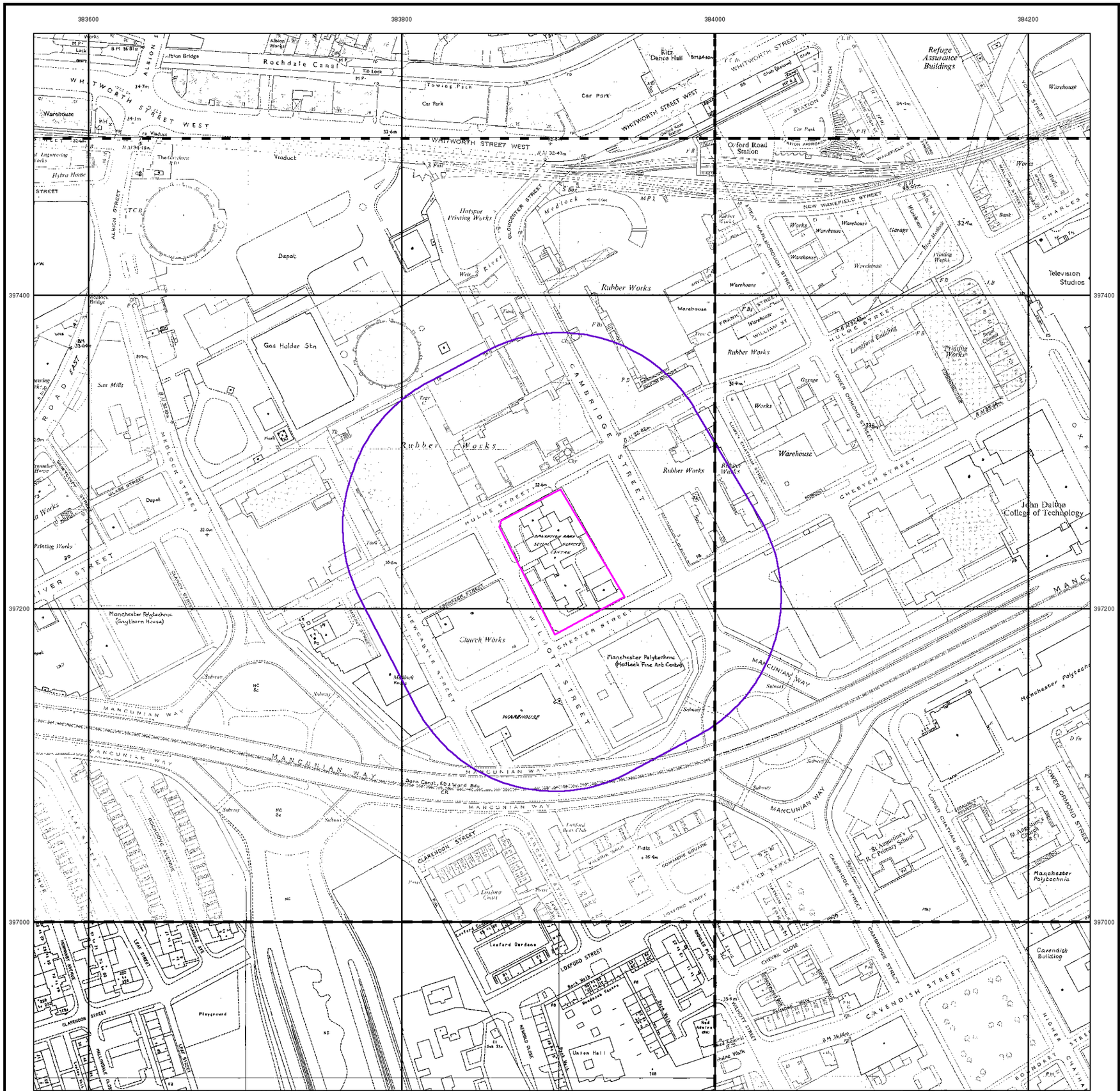
383600
383800
384000
384200
397400
397200
397000
Rochdale Canal
WHITWORTH STREET WEST
Ritz Dance Hall
Refuge Assurance Buildings
Oxford Road Station
Hybra House
Depot
Hotspur Printing Works
Rubber Works
Gas Holder Stn
Saw Mills
Television Studios
CAMBRIDGE STREET
HULME STREET
NEW WAKEFIELD STREET
LOWER ORMOND STREET
CHESTER STREET
John Dalton College of Technology
Manchester Polytechnic (Grosvenor House)
Church Works
WAREHOUSE
Manchester Polytechnic (Medlock Fine Art Centre)
MANCUNIAN WAY
CLARENDON STREET
OXFORD STREET
CAVENDISH STREET
Playground
Union Hall
Cavendish Building
Manchester Polytechnic
St Augustine's R.C. Primary School
Leaford Gardens
Printing Works
Warehouse
Garage
Bank
Car Park
Viaduct
Depot
Subway
Tank
Pump
Works
Rubber Works
Church Works
Warehouse
Printing Works

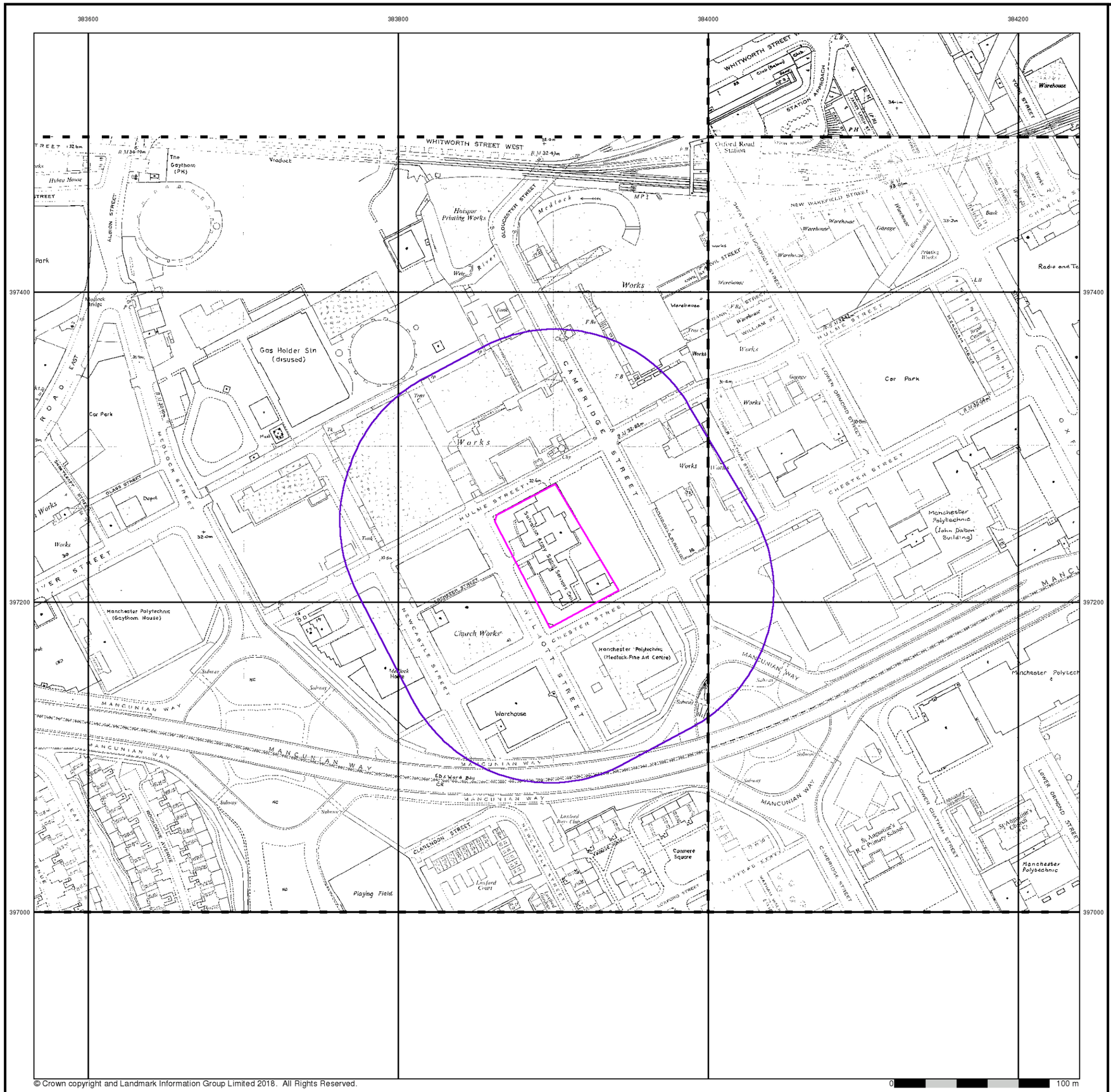
383600
383800
384000
384200
397400
397200
397000
WHITWORTH STREET WEST
WHITWORTH STREET
Oxford Road Station
The Gaythorn (PH)
Viaduct
Hulme House
ALBION STREET
Park
Hotspur Printing Works
GLOUCESTER STREET
Medlock
River Medlock
Works
Warehouse
Gas Holder Stn (disused)
Car Park
ROAD EAST
MEDLOCK STREET
CAMBRIDGE STREET
HULME STREET
Depot
Works
Manchester Polytechnic (Gaythorn House)
Church Works
Manchester Polytechnic (Hedlock Fine Art Centre)
Warehouse
MANCUNIAN WAY
Playing Field
CLARENDON STREET
Lindford Court
Canmore Square
NEWCASTLE STREET
MILLCHESTER STREET
NEW WAKEFIELD STREET
GREAT MARLBOROUGH STREET
WILLIAM ST
LOWER ORMOND STREET
CHESTER STREET
LOWER CLAPTHAM STREET
Manchester Polytechnic (John Dalton Building)
St Augustine's RC Primary School
Manchester Polytechnic
Radio and Te
Subway
Sorting Office
Tram
Tramway
Mast
Chy
Fh
Fb
Pc
Pp
Pt
Trans
Trans Sub Sta
Gas Governor
Sch
Ch
Mill
Tank
Cemetery
Sorting Office
Sub Station
Sub Sta
Ramp
Bridge
Bridge Pier
Bridge Abut
Bridge Arch
Bridge Parapet
Bridge Pillar
Bridge Rail
Bridge Span
Bridge Wall
Bridge Wing
Bridge Deck
Bridge Pier Head
Bridge Pier Base
Bridge Pier Shaft
Bridge Pier Cap
Bridge Pier Column
Bridge Pier Footing
Bridge Pier Foundation
Bridge Pier Pile
Bridge Pier Pile Cap
Bridge Pier Pile Shaft
Bridge Pier Pile Tip
Bridge Pier Pile Toe
Bridge Pier Pile Head
Bridge Pier Pile Base
Bridge Pier Pile Footing
Bridge Pier Pile Foundation

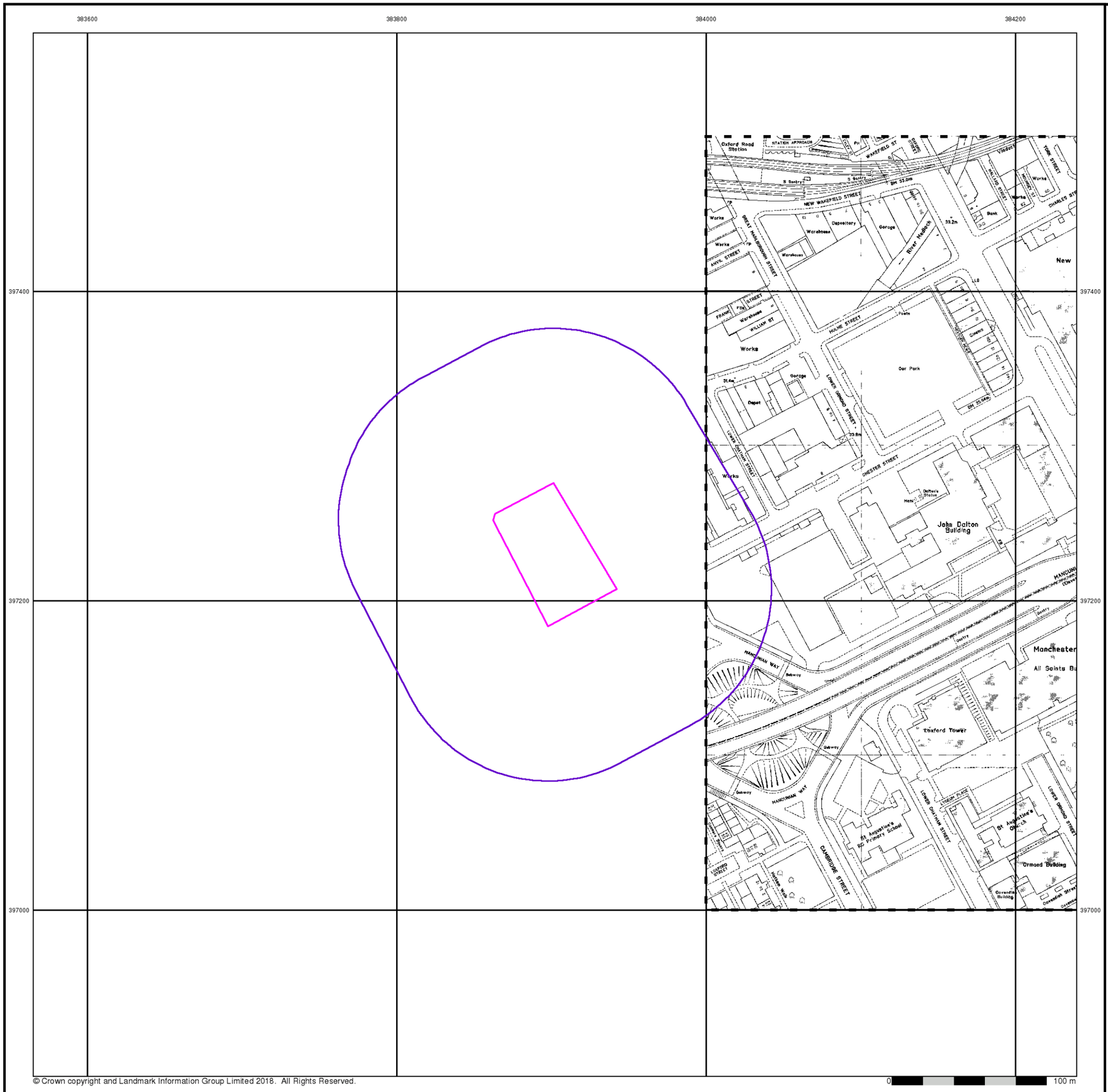

© Crown copyright and Landmark Information Group Limited 2018. All Rights Reserved.

0 100 m

curtins

Ordnance Survey Plan

Published 1987

Source map scale - 1:1,250

The historical maps shown were reproduced from maps predominantly held at the scale adopted for England, Wales and Scotland in the 1840`s. In 1854 the 1:2,500 scale was adopted for mapping urban areas and by 1896 it covered the whole of what were considered to be the cultivated parts of Great Britain. The published date given below is often some years later than the surveyed date. Before 1938, all OS maps were based on the Cassini Projection, with independent surveys of a single county or group of counties, giving rise to significant inaccuracies in outlying areas.

Map Name(s) and Date(s)

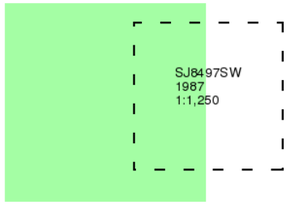

Historical Map - Segment A13

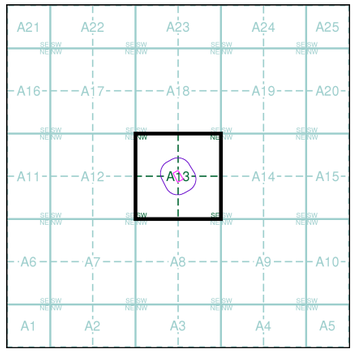

Order Details

Order Number:	180089198_1_1
Customer Ref:	B069831
National Grid Reference:	383900, 397230
Slice:	A
Site Area (Ha):	0.39
Search Buffer (m):	100

Site Details

Site at 383910, 397250

Landmark INFORMATION GROUP
Tel: 0844 844 9952
Fax: 0844 844 9951
Web: www.envirocheck.co.uk

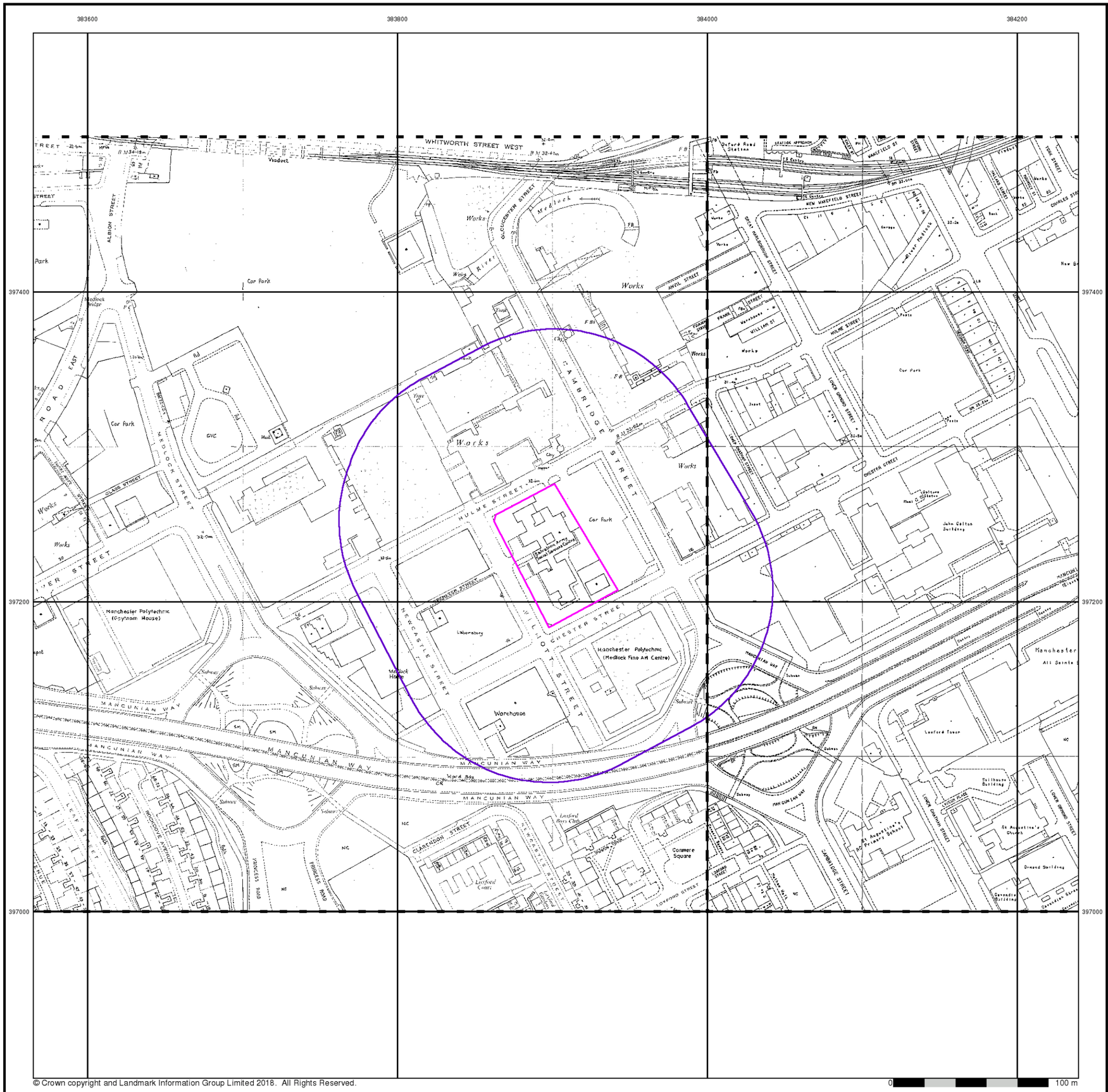

© Crown copyright and Landmark Information Group Limited 2018. All Rights Reserved.

curtins

Additional SIMs

Published 1987 - 1990

Source map scale - 1:1,250

The SIM cards (Ordnance Survey's `Survey of Information on Microfilm') are further, minor editions of mapping which were produced and published in between the main editions as an area was updated. They date from 1947 to 1994, and contain detailed information on buildings, roads and land-use. These maps were produced at both 1:2,500 and 1:1,250 scales.

Map Name(s) and Date(s)

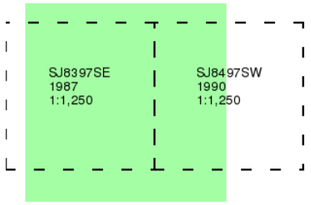

Historical Map - Segment A13

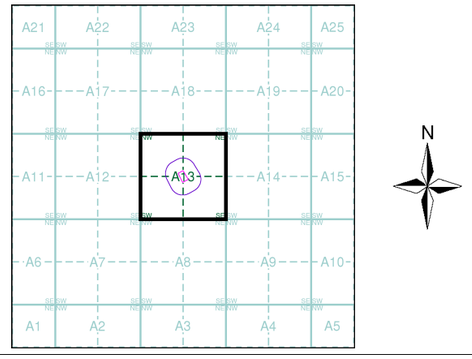

Order Details

Order Number:	180089198_1_1
Customer Ref:	B069831
National Grid Reference:	383900, 397230
Slice:	A
Site Area (Ha):	0.39
Search Buffer (m):	100

Site Details

Site at 383910, 397250

Landmark INFORMATION GROUP
Tel: 0844 844 9952
Fax: 0844 844 9951
Web: www.envirocheck.co.uk

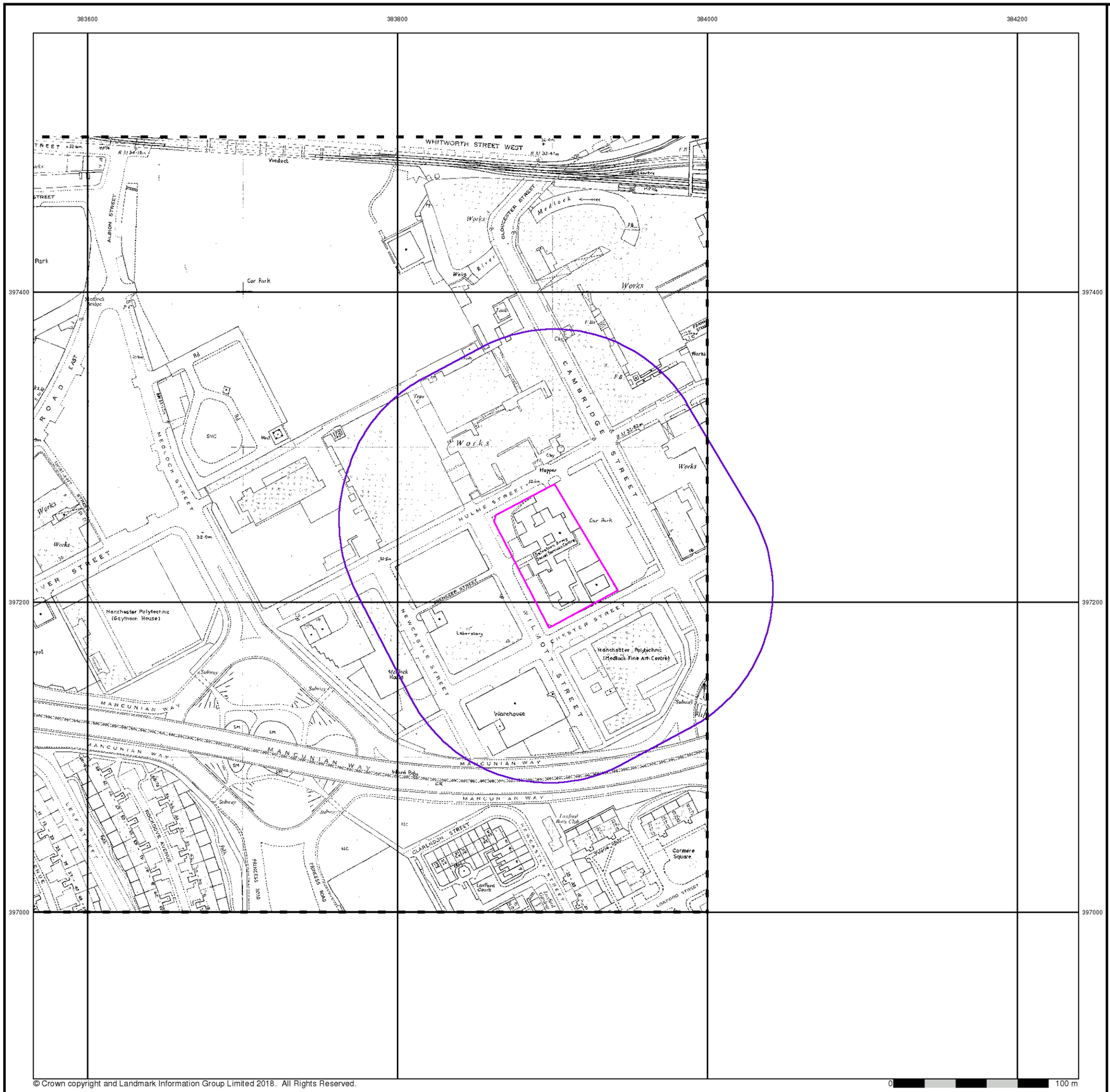

curtins

Additional SIMs

Published 1990

Source map scale - 1:1,250

The SIM cards (Ordnance Survey's `Survey of Information on Microfilm') are further, minor editions of mapping which were produced and published in between the main editions as an area was updated. They date from 1947 to 1994, and contain detailed information on buildings, roads and land-use. These maps were produced at both 1:2,500 and 1:1,250 scales.

Map Name(s) and Date(s)

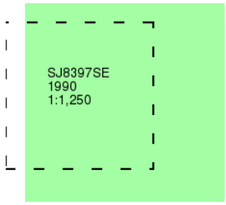

Historical Map - Segment A13

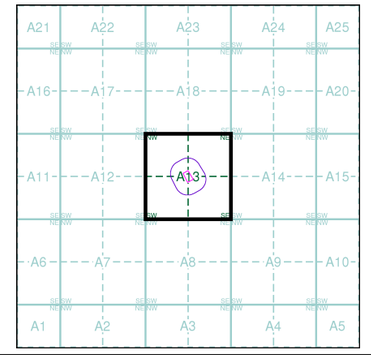

Order Details

Order Number:	180089198_1_1
Customer Ref:	B069831
National Grid Reference:	383900, 397230
Slice:	A
Site Area (Ha):	0.39
Search Buffer (m):	100

Site Details

Site at 383910, 397250

Landmark INFORMATION GROUP
Tel: 0844 844 9952
Fax: 0844 844 9951
Web: www.envirocheck.co.uk

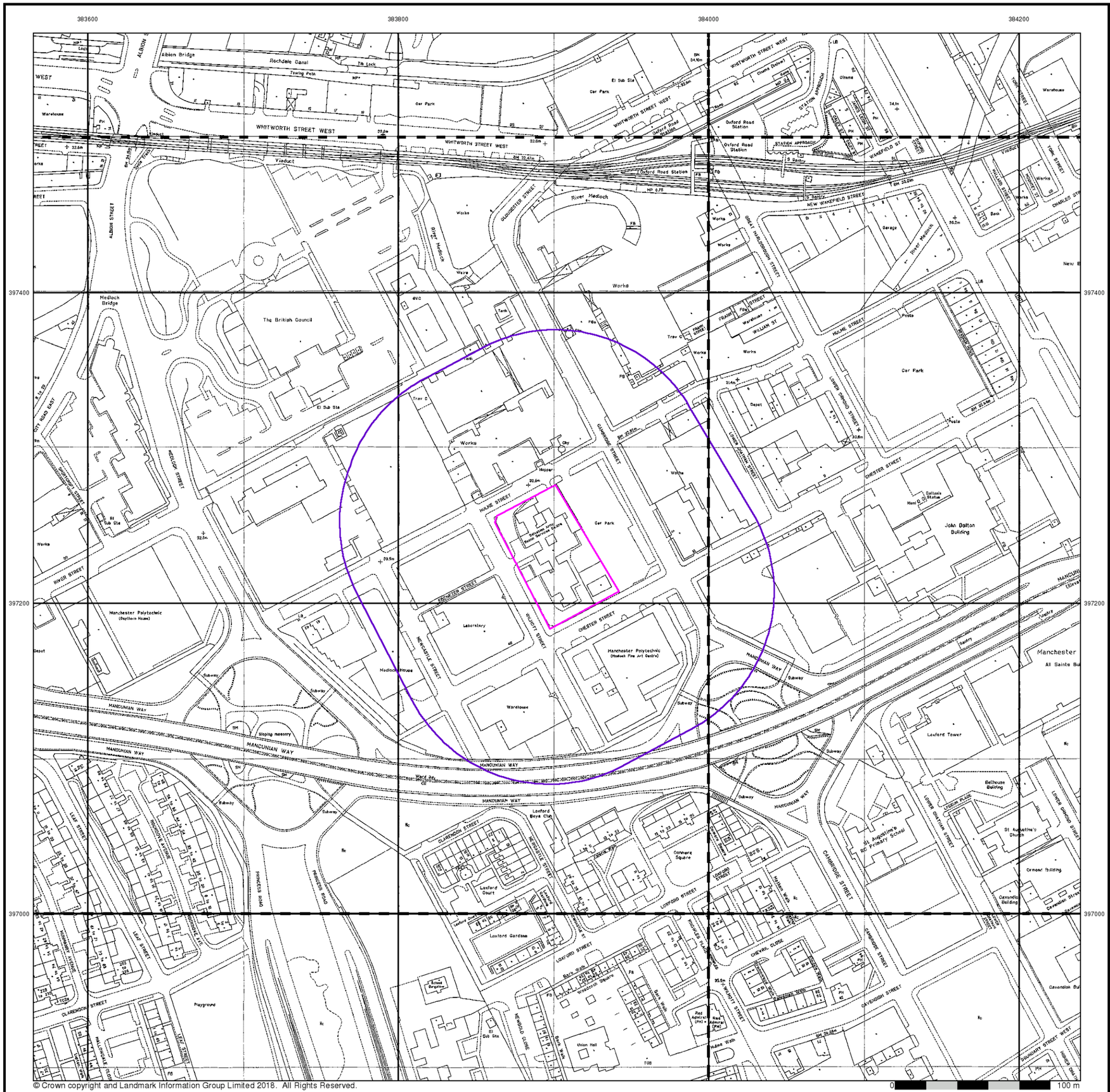
383600
383800
384000
384200
397400
397200
397000
WHITWORTH STREET WEST
Albion Bridge
Rochdale Canal
Towing Path
Tow Path
Viaduct
Oxford Road Station
River Medlock
Medlock Bridge
The British Council
ALBION STREET
GLOUCESTER STREET
GREAT MARLBOROUGH STREET
NEW WAKEFIELD STREET
WILLIAM ST
HULME STREET
LOWER ORMOND STREET
CHESTER STREET
CAMBRIDGE STREET
OXFORD ROAD EAST
MEDLOCK STREET
RIVER STREET
NEWCASTLE STREET
WRIGHT STREET
Manchester Polytechnic
(Daytech House)
Manchester Polytechnic
(Hodsock Fine Art Centre)
Hodsock House
Laboratory
Warehouse
Car Park
Works
Depot
Garage
Posts
Subway
MANCUNIAN WAY
Sloping masonry
Laxford Tower
Bellhouse Building
St Augustine's Church
St Augustine's RC Primary School
Ormond Building
Cavendish Building
Manchester
All Saints Bui
Laxford Court
Laxford Gardens
Connaught Square
Laxford Boys Club
CLARENDON STREET
LEAF STREET
ROCHDALE TERRACE
PRINCESS ROAD
PENDRED ROAD
Playground
Union Hall
Baths Walk
Windsor Square
CHEVRIL CLOSE
DAVENDISH STREET
BOUNDARY STREET WEST
HOWARD GROVE
HALLOWDALE CLOSE
NEWBOLD CLOSE
Sub Sta
El Sub Sta
Gas Governor
Hopper
Tank
Trav C
Ramp
Steps
Ward Sch
Ward Ent
Ward Ent Sch
Ward Ent Coll
Ward Ent Inst
Ward Ent Hosp
Ward Ent Ch
Ward Ent Ch Sch
Ward Ent Ch Coll
Ward Ent Ch Inst
Ward Ent Ch Hosp
Ward Ent Ch Ch
Ward Ent Ch Ch Sch
Ward Ent Ch Ch Coll
Ward Ent Ch Ch Inst
Ward Ent Ch Ch Hosp
Ward Ent Ch Ch Ch
Ward Ent Ch Ch Ch Sch
Ward Ent Ch Ch Ch Coll
Ward Ent Ch Ch Ch Inst
Ward Ent Ch Ch Ch Hosp
Ward Ent Ch Ch Ch Ch
Ward Ent Ch Ch Ch Ch Sch
Ward Ent Ch Ch Ch Ch Coll
Ward Ent Ch Ch Ch Ch Inst
Ward Ent Ch Ch Ch Ch Hosp
Ward Ent Ch Ch Ch Ch Ch
Ward Ent Ch Ch Ch Ch Ch Sch
Ward Ent Ch Ch Ch Ch Ch Coll
Ward Ent Ch Ch Ch Ch Ch Inst
Ward Ent Ch Ch Ch Ch Ch Hosp
Ward Ent Ch Ch Ch Ch Ch Ch
Ward Ent Ch Ch Ch Ch Ch Ch Sch
Ward Ent Ch Ch Ch Ch Ch Ch Coll
Ward Ent Ch Ch Ch Ch Ch Ch Inst
Ward Ent Ch Ch Ch Ch Ch Ch Hosp
Ward Ent Ch Ch Ch Ch Ch Ch Ch
Ward Ent Ch Ch Ch Ch Ch Ch Ch Sch
Ward Ent Ch Ch Ch Ch Ch Ch Ch Coll
Ward Ent Ch Ch Ch Ch Ch Ch Ch Inst
Ward Ent Ch Ch Ch Ch Ch Ch Ch Hosp
Ward Ent Ch Ch Ch Ch Ch Ch Ch Ch
Ward Ent Ch Ch Ch Ch Ch Ch Ch Ch Sch
Ward Ent Ch Ch Ch Ch Ch Ch Ch Ch Coll
Ward Ent Ch Ch Ch Ch Ch Ch Ch Ch Inst
Ward Ent Ch Ch Ch Ch Ch Ch Ch Ch Hosp
Ward Ent Ch Ch Ch Ch Ch Ch Ch Ch Ch
Ward Ent Ch Ch Ch Ch Ch Ch Ch Ch Ch Sch
Ward Ent Ch Ch Ch Ch Ch Ch Ch Ch Ch Coll
Ward Ent Ch Ch Ch Ch Ch Ch Ch Ch Ch Inst
Ward Ent Ch Ch Ch Ch Ch Ch Ch Ch Ch Hosp
Ward Ent Ch Ch Ch Ch Ch Ch Ch Ch Ch Ch
Ward Ent Ch Ch Ch Ch Ch Ch Ch Ch Ch Ch Sch
Ward Ent Ch Ch Ch Ch Ch Ch Ch Ch Ch Ch Coll
Ward Ent Ch Ch Ch Ch Ch Ch Ch Ch Ch Ch Inst
Ward Ent Ch Ch Ch Ch Ch Ch Ch Ch Ch Ch Hosp
Ward Ent Ch Ch Ch Ch Ch Ch Ch Ch Ch Ch Ch
Ward Ent Ch Ch Ch Ch Ch Ch Ch Ch Ch Ch Ch Sch
Ward Ent Ch Ch Ch Ch Ch Ch Ch Ch Ch Ch Ch Coll
Ward Ent Ch Ch Ch Ch Ch Ch Ch Ch Ch Ch Ch Inst
Ward Ent Ch Ch Ch Ch Ch Ch Ch Ch Ch Ch Ch Hosp
Ward Ent Ch Ch Ch Ch Ch Ch Ch Ch Ch Ch Ch Ch
Ward Ent Ch Ch Ch Ch Ch Ch Ch Ch Ch Ch Ch Ch Sch
Ward Ent Ch Ch Ch Ch Ch Ch Ch Ch Ch Ch Ch Ch Coll
Ward Ent Ch Ch Ch Ch Ch Ch Ch Ch Ch Ch Ch Ch Inst
Ward Ent Ch Ch Ch Ch Ch Ch Ch Ch Ch Ch Ch Ch Hosp
Ward Ent Ch Ch Ch Ch Ch Ch Ch Ch Ch Ch Ch Ch Ch
Ward Ent Ch Ch Ch Ch Ch Ch Ch Ch Ch Ch Ch Ch Ch Sch
Ward Ent Ch Ch Ch Ch Ch Ch Ch Ch Ch Ch Ch Ch Ch Coll
Ward Ent Ch Ch Ch Ch Ch Ch Ch Ch Ch Ch Ch Ch Ch Inst
Ward Ent Ch Ch Ch Ch Ch Ch Ch Ch Ch Ch Ch Ch Ch Hosp
Ward Ent Ch Ch Ch Ch Ch Ch Ch Ch Ch Ch Ch Ch Ch Ch
Ward Ent Ch Ch Ch Ch Ch Ch Ch Ch Ch Ch Ch Ch Ch Ch Sch
Ward Ent Ch Ch Ch Ch Ch Ch Ch Ch Ch Ch Ch Ch Ch Ch Coll
Ward Ent Ch Ch Ch Ch Ch Ch Ch Ch Ch Ch Ch Ch Ch Ch Inst
Ward Ent Ch Ch Ch Ch Ch Ch Ch Ch Ch Ch Ch Ch Ch Ch Hosp
Ward Ent Ch Ch Ch Ch Ch Ch Ch Ch Ch Ch Ch Ch Ch Ch Ch
Ward Ent Ch Ch Ch Ch Ch Ch Ch Ch Ch Ch Ch Ch Ch Ch Ch Sch
Ward Ent Ch Ch Ch Ch Ch Ch Ch Ch Ch Ch Ch Ch Ch Ch Ch Coll
Ward Ent Ch Ch Ch Ch Ch Ch Ch Ch Ch Ch Ch Ch Ch Ch Ch Inst
Ward Ent Ch Ch Ch Ch Ch Ch Ch Ch Ch Ch Ch Ch Ch Ch Ch Hosp
Ward Ent Ch Ch Ch Ch Ch Ch Ch Ch Ch Ch Ch Ch Ch Ch Ch Ch
Ward Ent Ch Ch Ch Ch Ch Ch Ch Ch Ch Ch Ch Ch Ch Ch Ch Ch Sch
Ward Ent Ch Ch Ch Ch Ch Ch Ch Ch Ch Ch Ch Ch Ch Ch Ch Ch Coll
Ward Ent Ch Ch Ch Ch Ch Ch Ch Ch Ch Ch Ch Ch Ch Ch Ch Ch Inst
Ward Ent Ch Ch Ch Ch Ch Ch Ch Ch Ch Ch Ch Ch Ch Ch Ch Ch Hosp
Ward Ent Ch Ch Ch Ch Ch Ch Ch Ch Ch Ch Ch Ch Ch Ch Ch Ch Ch
Ward Ent Ch Ch Ch Ch Ch Ch Ch Ch Ch Ch Ch Ch Ch Ch Ch Ch Ch Sch
Ward Ent Ch Ch Ch Ch Ch Ch Ch Ch Ch Ch Ch Ch Ch Ch Ch Ch Ch Coll
Ward Ent Ch Ch Ch Ch Ch Ch Ch Ch Ch Ch Ch Ch Ch Ch Ch Ch Ch Inst
Ward Ent Ch Ch Ch Ch Ch Ch Ch Ch Ch Ch Ch Ch Ch Ch Ch Ch Ch Hosp
Ward Ent Ch Ch Ch Ch Ch Ch Ch Ch Ch Ch Ch Ch Ch Ch Ch Ch Ch Ch
Ward Ent Ch Ch Ch Ch Ch Ch Ch Ch Ch Ch Ch Ch Ch Ch Ch Ch Ch Ch Sch
Ward Ent Ch Ch Ch Ch Ch Ch Ch Ch Ch Ch Ch Ch Ch Ch Ch Ch Ch Ch Coll
Ward Ent Ch Ch Ch Ch Ch Ch Ch Ch Ch Ch Ch Ch Ch Ch Ch Ch Ch Ch Inst
Ward Ent Ch Ch Ch Ch Ch Ch Ch Ch Ch Ch Ch Ch Ch Ch Ch Ch Ch Ch Hosp
Ward Ent Ch Ch Ch Ch Ch Ch Ch Ch Ch Ch Ch Ch Ch Ch Ch Ch Ch Ch Ch
Ward Ent Ch Ch Ch Ch Ch Ch Ch Ch Ch Ch Ch Ch Ch Ch Ch Ch Ch Ch Ch Sch
Ward Ent Ch Ch Ch Ch Ch Ch Ch Ch Ch Ch Ch Ch Ch Ch Ch Ch Ch Ch Ch Coll
Ward Ent Ch Ch Ch Ch Ch Ch Ch Ch Ch Ch Ch Ch Ch Ch Ch Ch Ch Ch Ch Inst
Ward Ent Ch Ch Ch Ch Ch Ch Ch Ch Ch Ch Ch Ch Ch Ch Ch Ch Ch Ch Ch Hosp
Ward Ent Ch Ch Ch Ch Ch Ch Ch Ch Ch Ch Ch Ch Ch Ch Ch Ch Ch Ch Ch Ch
Ward Ent Ch Ch Ch Ch Ch Ch Ch Ch Ch Ch Ch Ch Ch Ch Ch Ch Ch Ch Ch Ch Sch
Ward Ent Ch Ch Ch Ch Ch Ch Ch Ch Ch Ch Ch Ch Ch Ch Ch Ch Ch Ch Ch Ch Coll
Ward Ent Ch Ch Ch Ch Ch Ch Ch Ch Ch Ch Ch Ch Ch Ch Ch Ch Ch Ch Ch Ch Inst
Ward Ent Ch Ch Ch Ch Ch Ch Ch Ch Ch Ch Ch Ch Ch Ch Ch Ch Ch Ch Ch Ch Hosp
Ward Ent Ch Ch Ch Ch Ch Ch Ch Ch Ch Ch Ch Ch Ch Ch Ch Ch Ch Ch Ch Ch Ch
Ward Ent Ch Ch Ch Ch Ch Ch Ch Ch Ch Ch Ch Ch Ch Ch Ch Ch Ch Ch Ch Ch Ch Sch
Ward Ent Ch Ch Ch Ch Ch Ch Ch Ch Ch Ch Ch Ch Ch Ch Ch Ch Ch Ch Ch Ch Ch Coll
Ward Ent Ch Ch Ch Ch Ch Ch Ch Ch Ch Ch Ch Ch Ch Ch Ch Ch Ch Ch Ch Ch Ch Inst
Ward Ent Ch Ch Ch Ch Ch Ch Ch Ch Ch Ch Ch Ch Ch Ch Ch Ch Ch Ch Ch Ch Ch Hosp
Ward Ent Ch Ch Ch Ch Ch Ch Ch Ch Ch Ch Ch Ch Ch Ch Ch Ch Ch Ch Ch Ch Ch Ch
Ward Ent Ch Ch Ch Ch Ch Ch Ch Ch Ch Ch Ch Ch Ch Ch Ch Ch Ch Ch Ch Ch Ch Ch Sch
Ward Ent Ch Ch Ch Ch Ch Ch Ch Ch Ch Ch Ch Ch Ch Ch Ch Ch Ch Ch Ch Ch Ch Ch Coll
Ward Ent Ch Ch Ch Ch Ch Ch Ch Ch Ch Ch Ch Ch Ch Ch Ch Ch Ch Ch Ch Ch Ch Ch Inst
Ward Ent Ch Ch Ch Ch Ch Ch Ch Ch Ch Ch Ch Ch Ch Ch Ch Ch Ch Ch Ch Ch Ch Ch Hosp
Ward Ent Ch Ch Ch Ch Ch Ch Ch Ch Ch Ch Ch Ch Ch Ch Ch Ch Ch Ch Ch Ch Ch Ch Ch
Ward Ent Ch Ch Ch Ch Ch Ch Ch Ch Ch Ch Ch Ch Ch Ch Ch Ch Ch Ch Ch Ch Ch Ch Ch Sch
Ward Ent Ch Ch Ch Ch Ch Ch Ch Ch Ch Ch Ch Ch Ch Ch Ch Ch Ch Ch Ch Ch Ch Ch Ch Coll
Ward Ent Ch Ch Ch Ch Ch Ch Ch Ch Ch Ch Ch Ch Ch Ch Ch Ch Ch Ch Ch Ch Ch Ch Ch Inst
Ward Ent Ch Ch Ch Ch Ch Ch Ch Ch Ch Ch Ch Ch Ch Ch Ch Ch Ch Ch Ch Ch Ch Ch Ch Hosp
Ward Ent Ch Ch Ch Ch Ch Ch Ch Ch Ch Ch Ch Ch Ch Ch Ch Ch Ch Ch Ch Ch Ch Ch Ch Ch
Ward Ent Ch Ch Ch Ch Ch Ch Ch Ch Ch Ch Ch Ch Ch Ch Ch Ch Ch Ch Ch Ch Ch Ch Ch Ch Sch
Ward Ent Ch Ch Ch Ch Ch Ch Ch Ch Ch Ch Ch Ch Ch Ch Ch Ch Ch Ch Ch Ch Ch Ch Ch Ch Coll
Ward Ent Ch Ch Ch Ch Ch Ch Ch Ch Ch Ch Ch Ch Ch Ch Ch Ch Ch Ch Ch Ch Ch Ch Ch Ch Inst
Ward Ent Ch Ch Ch Ch Ch Ch Ch Ch Ch Ch Ch Ch Ch Ch Ch Ch Ch Ch Ch Ch Ch Ch Ch Ch Hosp
Ward Ent Ch Ch Ch Ch Ch Ch Ch Ch Ch Ch Ch Ch Ch Ch Ch Ch Ch Ch Ch Ch Ch Ch Ch Ch Ch
Ward Ent Ch Ch Ch Ch Ch Ch Ch Ch Ch Ch Ch Ch Ch Ch Ch Ch Ch Ch Ch Ch Ch Ch Ch Ch Ch Sch
Ward Ent Ch Ch Ch Ch Ch Ch Ch Ch Ch Ch Ch Ch Ch Ch Ch Ch Ch Ch Ch Ch Ch Ch Ch Ch Ch Coll
Ward Ent Ch Ch Ch Ch Ch Ch Ch Ch Ch Ch Ch Ch Ch Ch Ch Ch Ch Ch Ch Ch Ch Ch Ch Ch Ch Inst
Ward Ent Ch Ch Ch Ch Ch Ch Ch Ch Ch Ch Ch Ch Ch Ch Ch Ch Ch Ch Ch Ch Ch Ch Ch Ch Ch Hosp
Ward Ent Ch Ch Ch Ch Ch Ch Ch Ch Ch Ch Ch Ch Ch Ch Ch Ch Ch Ch Ch Ch Ch Ch Ch Ch Ch Ch
Ward Ent Ch Ch Ch Ch Ch Ch Ch Ch Ch Ch Ch Ch Ch Ch Ch Ch Ch Ch Ch Ch Ch Ch Ch Ch Ch Ch Sch
Ward Ent Ch Ch Ch Ch Ch Ch Ch Ch Ch Ch Ch Ch Ch Ch Ch Ch Ch Ch Ch Ch Ch Ch Ch Ch Ch Ch Coll
Ward Ent Ch Ch Ch Ch Ch Ch Ch Ch Ch Ch Ch Ch Ch Ch Ch Ch Ch Ch Ch Ch Ch Ch Ch Ch Ch Ch Inst
Ward Ent Ch Ch Ch Ch Ch Ch Ch Ch Ch Ch Ch Ch Ch Ch Ch Ch Ch Ch Ch Ch Ch Ch Ch Ch Ch Ch Hosp
Ward Ent Ch Ch Ch Ch Ch Ch Ch Ch Ch Ch Ch Ch Ch Ch Ch Ch Ch Ch Ch Ch Ch Ch Ch Ch Ch Ch Ch
Ward Ent Ch Ch Ch Ch Ch Ch Ch Ch Ch Ch Ch Ch Ch Ch Ch Ch Ch Ch Ch Ch Ch Ch Ch Ch Ch Ch Ch Sch
Ward Ent Ch Ch Ch Ch Ch Ch Ch Ch Ch Ch Ch Ch Ch Ch Ch Ch Ch Ch Ch Ch Ch Ch Ch Ch Ch Ch Ch Coll
Ward Ent Ch Ch Ch Ch Ch Ch Ch Ch Ch Ch Ch Ch Ch Ch Ch Ch Ch Ch Ch Ch Ch Ch Ch Ch Ch Ch Ch Inst
Ward Ent Ch Ch Ch Ch Ch Ch Ch Ch Ch Ch Ch Ch Ch Ch Ch Ch Ch Ch Ch Ch Ch Ch Ch Ch Ch Ch Ch Hosp
Ward Ent Ch Ch Ch Ch Ch Ch Ch Ch Ch Ch Ch Ch Ch Ch Ch Ch Ch Ch Ch Ch Ch Ch Ch Ch Ch Ch Ch Ch
Ward Ent Ch Ch Ch Ch Ch Ch Ch Ch Ch Ch Ch Ch Ch Ch Ch Ch Ch Ch Ch Ch Ch Ch Ch Ch Ch Ch Ch Ch Sch
Ward Ent Ch Ch Ch Ch Ch Ch Ch Ch Ch Ch Ch Ch Ch Ch Ch Ch Ch Ch Ch Ch Ch Ch Ch Ch Ch Ch Ch Ch Coll
Ward Ent Ch Ch Ch Ch Ch Ch Ch Ch Ch Ch Ch Ch Ch Ch Ch Ch Ch Ch Ch Ch Ch Ch Ch Ch Ch Ch Ch Ch Inst
Ward Ent Ch Ch Ch Ch Ch Ch Ch Ch Ch Ch Ch Ch Ch Ch Ch Ch Ch Ch Ch Ch Ch Ch Ch Ch Ch Ch Ch Ch Hosp
Ward Ent Ch Ch Ch Ch Ch Ch Ch Ch Ch Ch Ch Ch Ch Ch Ch Ch Ch Ch Ch Ch Ch Ch Ch Ch Ch Ch Ch Ch Ch
Ward Ent Ch Ch Ch Ch Ch Ch Ch Ch Ch Ch Ch Ch Ch Ch Ch Ch Ch Ch Ch Ch Ch Ch Ch Ch Ch Ch Ch Ch Ch Sch
Ward Ent Ch Ch Ch Ch Ch Ch Ch Ch Ch Ch Ch Ch Ch Ch Ch Ch Ch Ch Ch Ch Ch Ch Ch Ch Ch Ch Ch Ch Ch Coll
Ward Ent Ch Ch Ch Ch Ch Ch Ch Ch Ch Ch Ch Ch Ch Ch Ch Ch Ch Ch Ch Ch Ch Ch Ch Ch Ch Ch Ch Ch Ch Inst
Ward Ent Ch Ch Ch Ch Ch Ch Ch Ch Ch Ch Ch Ch Ch Ch Ch Ch Ch Ch Ch Ch Ch Ch Ch Ch Ch Ch Ch Ch Ch Hosp
Ward Ent Ch Ch Ch Ch Ch Ch Ch Ch Ch Ch Ch Ch Ch Ch Ch Ch Ch Ch Ch Ch Ch Ch Ch Ch Ch Ch Ch Ch Ch Ch
Ward Ent Ch Ch Ch Ch Ch Ch Ch Ch Ch Ch Ch Ch Ch Ch Ch Ch Ch Ch Ch Ch Ch Ch Ch Ch Ch Ch Ch Ch Ch Ch Sch
Ward Ent Ch Ch Ch Ch Ch Ch Ch Ch Ch Ch Ch Ch Ch Ch Ch Ch Ch Ch Ch Ch Ch Ch Ch Ch Ch Ch Ch Ch Ch Ch Coll
Ward Ent Ch Ch Ch Ch Ch Ch Ch Ch Ch Ch Ch Ch Ch Ch Ch Ch Ch Ch Ch Ch Ch Ch Ch Ch Ch Ch Ch Ch Ch Ch Inst
Ward Ent Ch Ch Ch Ch Ch Ch Ch Ch Ch Ch Ch Ch Ch Ch Ch Ch Ch Ch Ch Ch Ch Ch Ch Ch Ch Ch Ch Ch Ch Ch Hosp
Ward Ent Ch Ch Ch Ch Ch Ch Ch Ch Ch Ch Ch Ch Ch Ch Ch Ch Ch Ch Ch Ch Ch Ch Ch Ch Ch Ch Ch Ch Ch Ch Ch
Ward Ent Ch Ch Ch Ch Ch Ch Ch Ch Ch Ch Ch Ch Ch Ch Ch Ch Ch Ch Ch Ch Ch Ch Ch Ch Ch Ch Ch Ch Ch Ch Ch Sch
Ward Ent Ch Ch Ch Ch Ch Ch Ch Ch Ch Ch Ch Ch Ch Ch Ch Ch Ch Ch Ch Ch Ch Ch Ch Ch Ch Ch Ch Ch Ch Ch Ch Coll
Ward Ent Ch Ch Ch Ch Ch Ch Ch Ch Ch Ch Ch Ch Ch Ch Ch Ch Ch Ch Ch Ch Ch Ch Ch Ch Ch Ch Ch Ch Ch Ch Ch Inst
Ward Ent Ch Ch Ch Ch Ch Ch Ch Ch Ch Ch Ch Ch Ch Ch Ch Ch Ch Ch Ch Ch Ch Ch Ch Ch Ch Ch Ch Ch Ch Ch Ch Hosp
Ward Ent Ch Ch Ch Ch Ch Ch Ch Ch Ch Ch Ch Ch Ch Ch Ch Ch Ch Ch Ch Ch Ch Ch Ch Ch Ch Ch Ch Ch Ch Ch Ch Ch
Ward Ent Ch Ch Ch Ch Ch Ch Ch Ch Ch Ch Ch Ch Ch Ch Ch Ch Ch Ch Ch Ch Ch Ch Ch Ch Ch Ch Ch Ch Ch Ch Ch Ch Sch
Ward Ent Ch Ch Ch Ch Ch Ch Ch Ch Ch Ch Ch Ch Ch Ch Ch Ch Ch Ch Ch Ch Ch Ch Ch Ch Ch Ch Ch Ch Ch Ch Ch Ch Coll
Ward Ent Ch Ch Ch Ch Ch Ch Ch Ch Ch Ch Ch Ch Ch Ch Ch Ch Ch Ch Ch Ch Ch Ch Ch Ch Ch Ch Ch Ch Ch Ch Ch Ch Inst
Ward Ent Ch Ch Ch Ch Ch Ch Ch Ch Ch Ch Ch Ch Ch Ch Ch Ch Ch Ch Ch Ch Ch Ch Ch Ch Ch Ch Ch Ch Ch Ch Ch Ch Hosp
Ward Ent Ch Ch Ch Ch Ch Ch Ch Ch Ch Ch Ch Ch Ch Ch Ch Ch Ch Ch Ch Ch Ch Ch Ch Ch Ch Ch Ch Ch Ch Ch Ch Ch Ch
Ward Ent Ch Ch Ch Ch Ch Ch Ch Ch Ch Ch Ch Ch Ch Ch Ch Ch Ch Ch Ch Ch Ch Ch Ch Ch Ch Ch Ch Ch Ch Ch Ch Ch Ch Sch
Ward Ent Ch Ch Ch Ch Ch Ch Ch Ch Ch Ch Ch Ch Ch Ch Ch Ch Ch Ch Ch Ch Ch Ch Ch Ch Ch Ch Ch Ch Ch Ch Ch Ch Ch Coll
Ward Ent Ch Ch Ch Ch Ch Ch Ch Ch Ch Ch Ch Ch Ch Ch Ch Ch Ch Ch Ch Ch Ch Ch Ch Ch Ch Ch Ch Ch Ch Ch Ch Ch Ch Inst
Ward Ent Ch Ch Ch Ch Ch Ch Ch Ch Ch Ch Ch Ch Ch Ch Ch Ch Ch Ch Ch Ch Ch Ch Ch Ch Ch Ch Ch Ch Ch Ch Ch Ch Ch Hosp
Ward Ent Ch Ch Ch Ch Ch Ch Ch Ch Ch Ch Ch Ch Ch Ch Ch Ch Ch Ch Ch Ch Ch Ch Ch Ch Ch Ch Ch Ch Ch Ch Ch Ch Ch Ch
Ward Ent Ch Ch Ch Ch Ch Ch Ch Ch Ch Ch Ch Ch Ch Ch Ch Ch Ch Ch Ch Ch Ch Ch Ch Ch Ch Ch Ch Ch Ch Ch Ch Ch Ch Ch Sch
Ward Ent Ch Ch Ch Ch Ch Ch Ch Ch Ch Ch Ch Ch Ch Ch Ch Ch Ch Ch Ch Ch Ch Ch Ch Ch Ch Ch Ch Ch Ch Ch Ch Ch Ch Ch Coll
Ward Ent Ch Ch Ch Ch Ch Ch Ch Ch Ch Ch Ch Ch Ch Ch Ch Ch Ch Ch Ch Ch Ch Ch Ch Ch Ch Ch Ch Ch Ch Ch Ch Ch Ch Ch Inst
Ward Ent Ch Ch Ch Ch Ch Ch Ch Ch Ch Ch Ch Ch Ch Ch Ch Ch Ch Ch Ch Ch Ch Ch Ch Ch Ch Ch Ch Ch Ch Ch Ch Ch Ch Ch Hosp
Ward Ent Ch Ch Ch Ch Ch Ch Ch Ch Ch Ch Ch Ch Ch Ch Ch Ch Ch Ch Ch Ch Ch Ch Ch Ch Ch Ch Ch Ch Ch Ch Ch Ch Ch Ch Ch
Ward Ent Ch Ch Ch Ch Ch Ch Ch Ch Ch Ch Ch Ch Ch Ch Ch Ch Ch Ch Ch Ch Ch Ch Ch Ch Ch Ch Ch Ch Ch Ch Ch Ch Ch Ch Ch Sch
Ward Ent Ch Ch Ch Ch Ch Ch Ch Ch Ch Ch Ch Ch Ch Ch Ch Ch Ch Ch Ch Ch Ch Ch Ch Ch Ch Ch Ch Ch Ch Ch Ch Ch Ch Ch Ch Coll
Ward Ent Ch Ch Ch Ch Ch Ch Ch Ch Ch Ch Ch Ch Ch Ch Ch Ch Ch Ch Ch Ch Ch Ch Ch Ch Ch Ch Ch Ch Ch Ch Ch Ch Ch Ch Ch Inst
Ward Ent Ch Ch Ch Ch Ch Ch Ch Ch Ch Ch Ch Ch Ch Ch Ch Ch Ch Ch Ch Ch Ch Ch Ch Ch Ch Ch Ch Ch Ch Ch Ch Ch Ch Ch Ch Hosp
Ward Ent Ch Ch Ch Ch Ch Ch Ch Ch Ch Ch Ch Ch Ch Ch Ch Ch Ch Ch Ch Ch Ch Ch Ch Ch Ch Ch Ch Ch Ch Ch Ch Ch Ch Ch Ch Ch
Ward Ent Ch Ch Ch Ch Ch Ch Ch Ch Ch Ch Ch Ch Ch Ch Ch Ch Ch Ch Ch Ch Ch Ch Ch Ch Ch Ch Ch Ch Ch Ch Ch Ch Ch Ch Ch Ch Sch
Ward Ent Ch Ch Ch Ch Ch Ch Ch Ch Ch Ch Ch Ch Ch Ch Ch Ch Ch Ch Ch Ch Ch Ch Ch Ch Ch Ch Ch Ch Ch Ch Ch Ch Ch Ch Ch Ch Coll
Ward Ent Ch Ch Ch Ch Ch Ch Ch Ch Ch Ch Ch Ch Ch Ch Ch Ch Ch Ch Ch Ch Ch Ch Ch Ch Ch Ch Ch Ch Ch Ch Ch Ch Ch Ch Ch Ch Inst
Ward Ent Ch

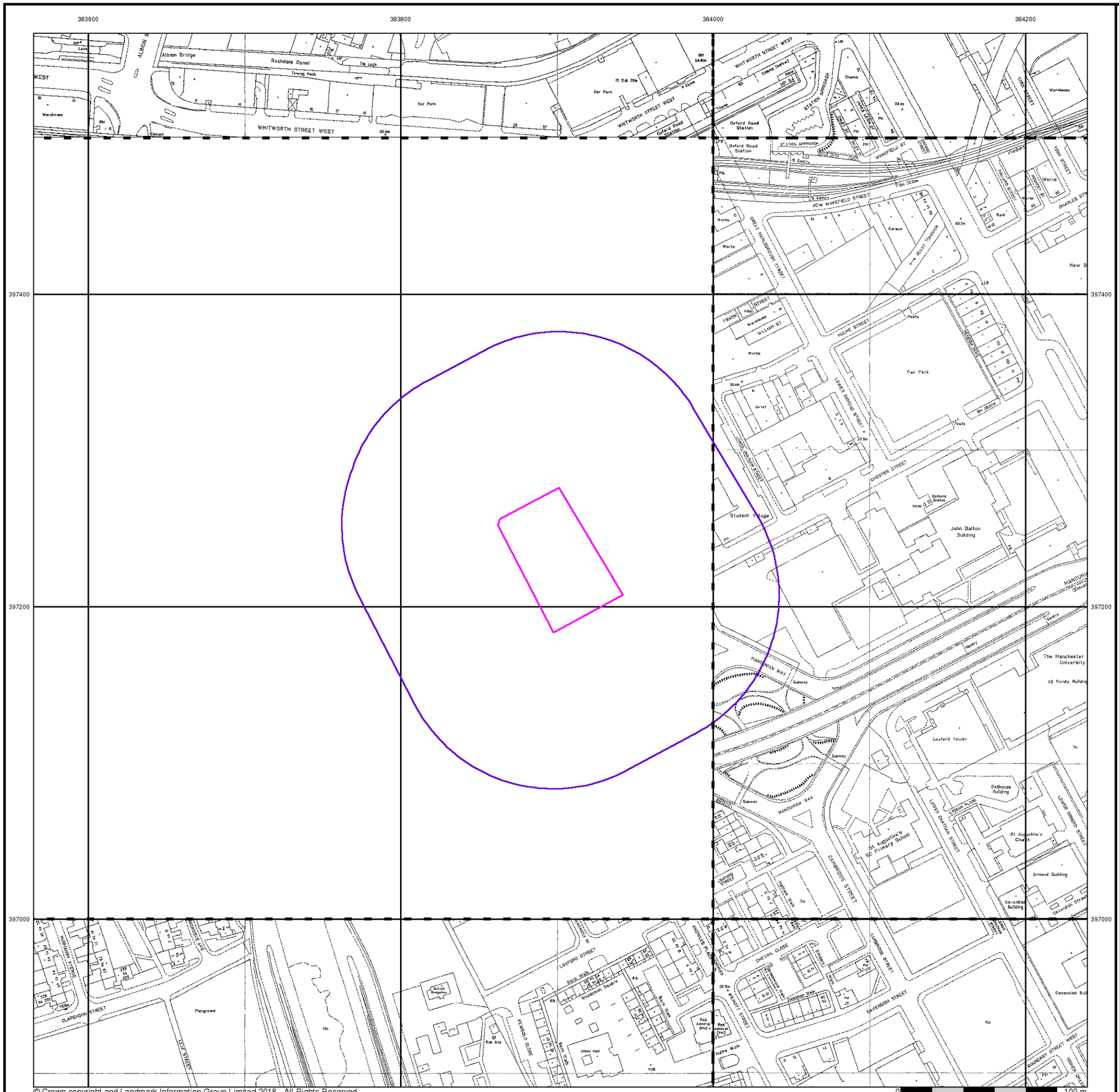

Large-Scale National Grid Data

Published 1994 - 1995

Source map scale - 1:1,250

'Large Scale National Grid Data' superseded SIM cards (Ordnance Survey's 'Survey of Information on Microfilm') in 1992, and continued to be produced until 1999. These maps were the fore-runners of digital mapping and so provide detailed information on houses and roads, but tend to show less topographic features such as vegetation. These maps were produced at both 1:2,500 and 1:1,250 scales.

Map Name(s) and Date(s)

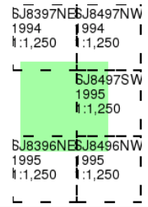

Historical Map - Segment A13

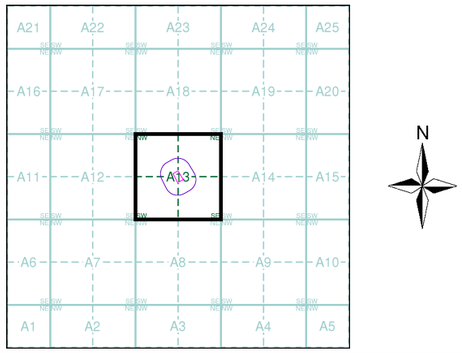

Order Details

Order Number:	180089198_1_1
Customer Ref:	B069831
National Grid Reference:	383900, 397230
Slice:	A
Site Area (Ha):	0.39
Search Buffer (m):	100

Site Details

Site at 383910, 397250

Landmark INFORMATION GROUP
Tel: 0844 844 9952
Fax: 0844 844 9951
Web: www.envirocheck.co.uk

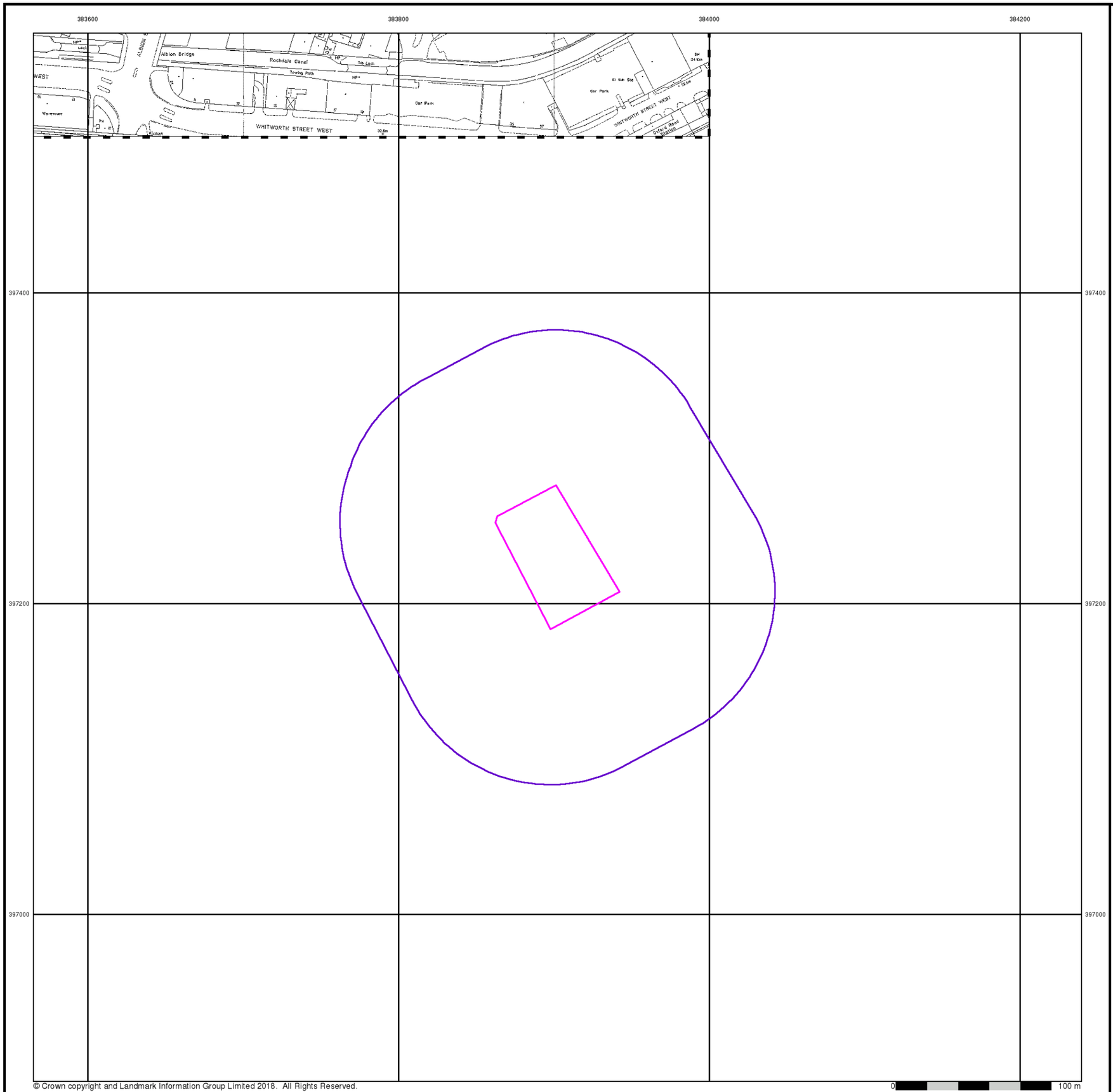

© Crown copyright and Landmark Information Group Limited 2018. All Rights Reserved.

curtins

Large-Scale National Grid Data

Published 1995

Source map scale - 1:1,250

'Large Scale National Grid Data' superseded SIM cards (Ordnance Survey's 'Survey of Information on Microfilm') in 1992, and continued to be produced until 1999. These maps were the fore-runners of digital mapping and so provide detailed information on houses and roads, but tend to show less topographic features such as vegetation. These maps were produced at both 1:2,500 and 1:1,250 scales.

Map Name(s) and Date(s)

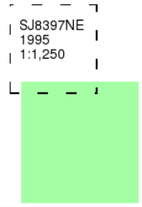

Historical Map - Segment A13

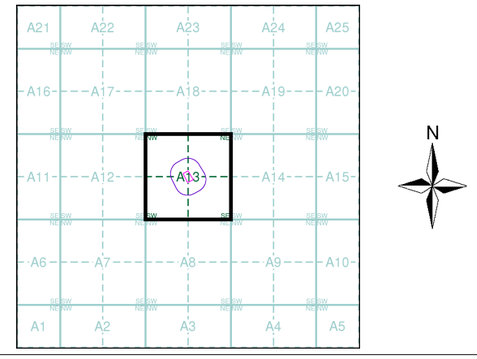

Order Details

Order Number:	180089198_1_1
Customer Ref:	B069831
National Grid Reference:	383900, 397230
Slice:	A
Site Area (Ha):	0.39
Search Buffer (m):	100

Site Details

Site at 383910, 397250

Landmark INFORMATION GROUP

Tel: 0844 844 9952
Fax: 0844 844 9951
Web: www.envirocheck.co.uk

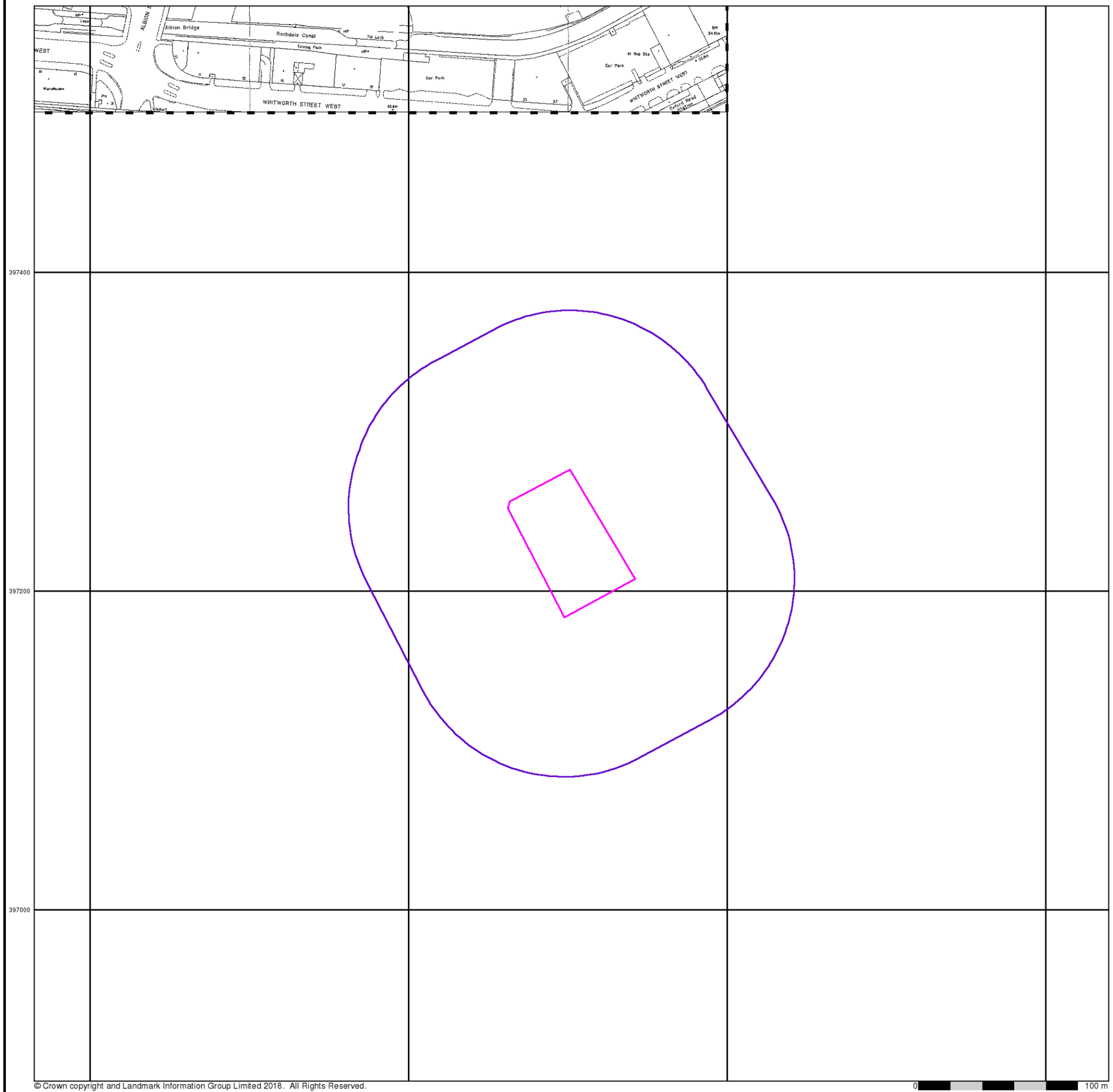

© Crown copyright and Landmark Information Group Limited 2018. All Rights Reserved.

curtins

Large-Scale National Grid Data

Published 1996

Source map scale - 1:1,250

'Large Scale National Grid Data' superseded SIM cards (Ordnance Survey's 'Survey of Information on Microfilm') in 1992, and continued to be produced until 1999. These maps were the fore-runners of digital mapping and so provide detailed information on houses and roads, but tend to show less topographic features such as vegetation. These maps were produced at both 1:2,500 and 1:1,250 scales.

Map Name(s) and Date(s)

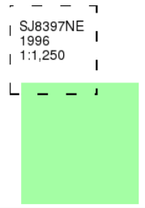

Historical Map - Segment A13

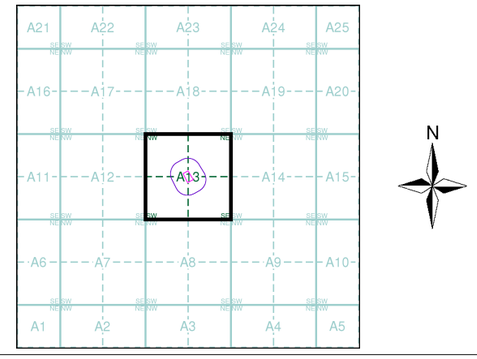

Order Details

Order Number:	180089198_1_1
Customer Ref:	B069831
National Grid Reference:	383900, 397230
Slice:	A
Site Area (Ha):	0.39
Search Buffer (m):	100

Site Details

Site at 383910, 397250

Landmark INFORMATION GROUP

Tel: 0844 844 9952
Fax: 0844 844 9951
Web: www.envirocheck.co.uk



curtins

Historical Aerial Photography

Published 2000

This aerial photography was produced by Getmapping, these vertical aerial photographs provide a seamless, full colour survey of the whole of Great Britain

Historical Aerial Photography - Segment A13

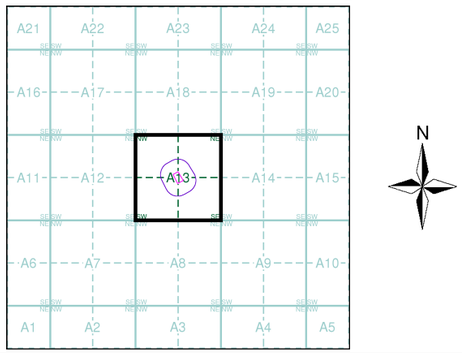

Order Details

Order Number:	180089198_1_1
Customer Ref:	B069831
National Grid Reference:	383900, 397230
Slice:	A
Site Area (Ha):	0.39
Search Buffer (m):	100

Site Details

Site at 383910, 397250

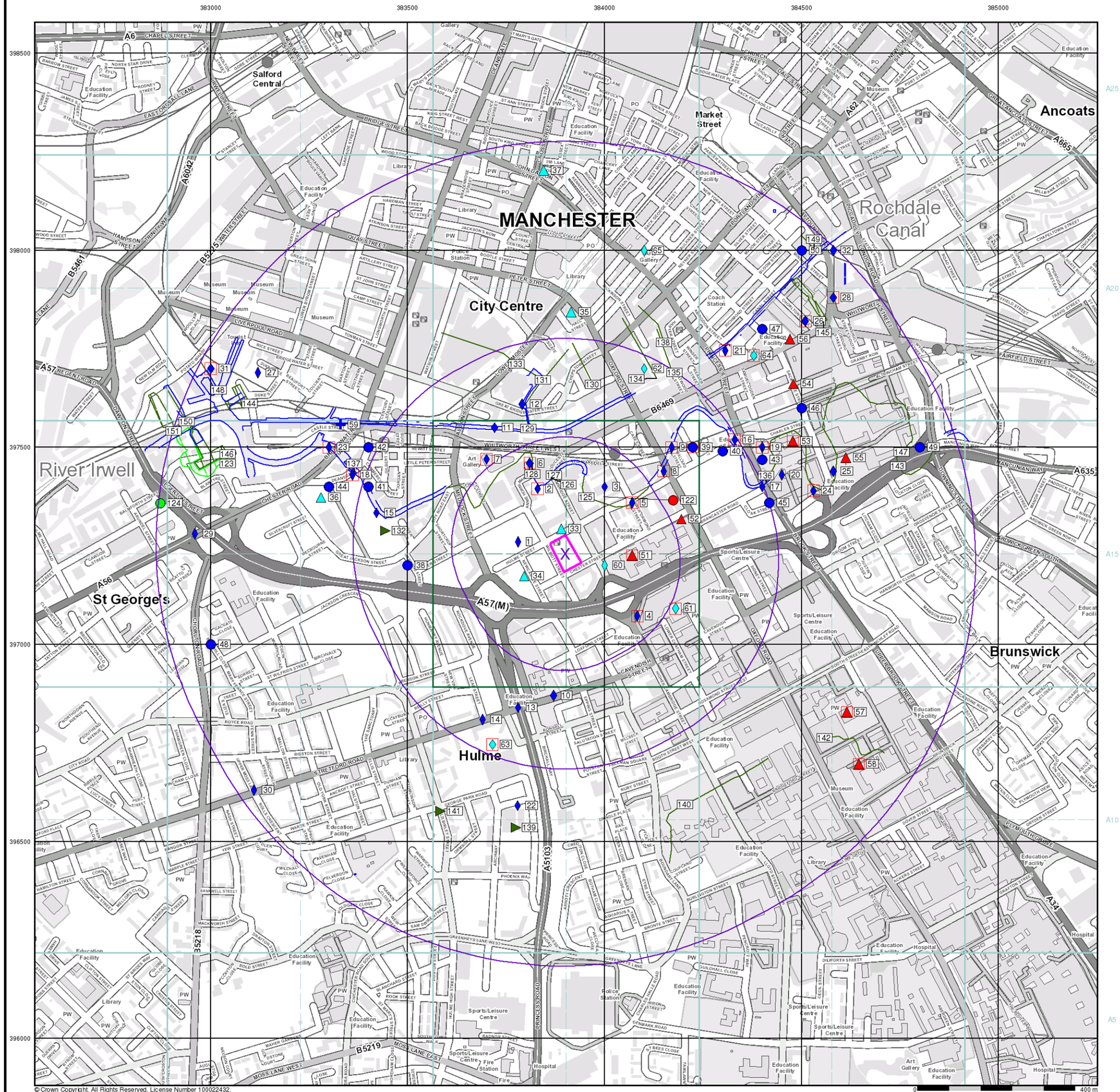

curtins

General

- Specified Site
- Specified Buffer(s)
- Bearing Reference Point
- Map ID
- Several of Type at Location

Agency and Hydrological

- Contaminated Land Register Entry or Notice (Location)
- Contaminated Land Register Entry or Notice
- Discharge Consent
- Enforcement or Prohibition Notice
- Integrated Pollution Control
- Integrated Pollution Prevention Control
- Local Authority Integrated Pollution Prevention and Control
- Local Authority Pollution Prevention and Control
- Local Authority Pollution Prevention and Control Enforcement
- Pollution Incident to Controlled Waters
- Prosecution Relating to Authorised Processes
- Prosecution Relating to Controlled Waters
- Registered Radioactive Substance
- River Network or Water Feature
- River Quality Sampling Point
- Substantiated Pollution Incident Register
- Water Abstraction
- Water Industry Act Referral

Hazardous Substances

- COMAH Site
- Explosive Site
- NIHHS Site
- Planning Hazardous Substance Consent
- Planning Hazardous Substance Enforcement

Geological

- BGS Recorded Mineral Site

Waste

- BGS Recorded Landfill Site (Location)
- BGS Recorded Landfill Site
- EA Historic Landfill (Buffered Point)
- EA Historic Landfill (Polygon)
- Integrated Pollution Control Registered Waste Site
- Licensed Waste Management Facility (Landfill Boundary)
- Licensed Waste Management Facility (Location)
- Local Authority Recorded Landfill Site (Location)
- Local Authority Recorded Landfill Site
- Potentially Infilled Land (Non-water)
- Potentially Infilled Land (Non-water)
- Potentially Infilled Land (Non-water)
- Potentially Infilled Land (Water)
- Potentially Infilled Land (Water)
- Potentially Infilled Land (Water)
- Registered Landfill Site
- Registered Landfill Site (Location)
- Registered Landfill Site (Point Buffered to 100m)
- Registered Landfill Site (Point Buffered to 250m)
- Registered Waste Transfer Site (Location)
- Registered Waste Transfer Site
- Registered Waste Treatment or Disposal Site (Location)
- Registered Waste Treatment or Disposal Site

Site Sensitivity Map - Slice A

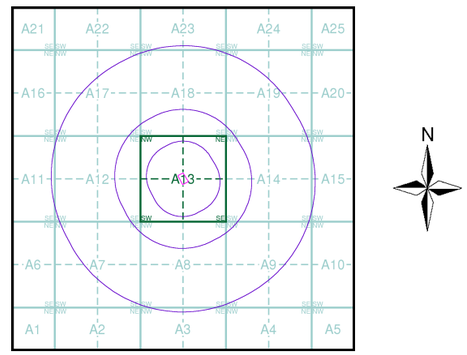

Order Details

Order Number:	180089198_1_1
Customer Ref:	B069831
National Grid Reference:	383900, 397230
Slice:	A
Site Area (Ha):	0.39
Search Buffer (m):	1000

Site Details

Site at 383910, 397250

Landmark INFORMATION GROUP

Tel: 0844 844 9952
Fax: 0844 844 9951
Web: www.envirocheck.co.uk

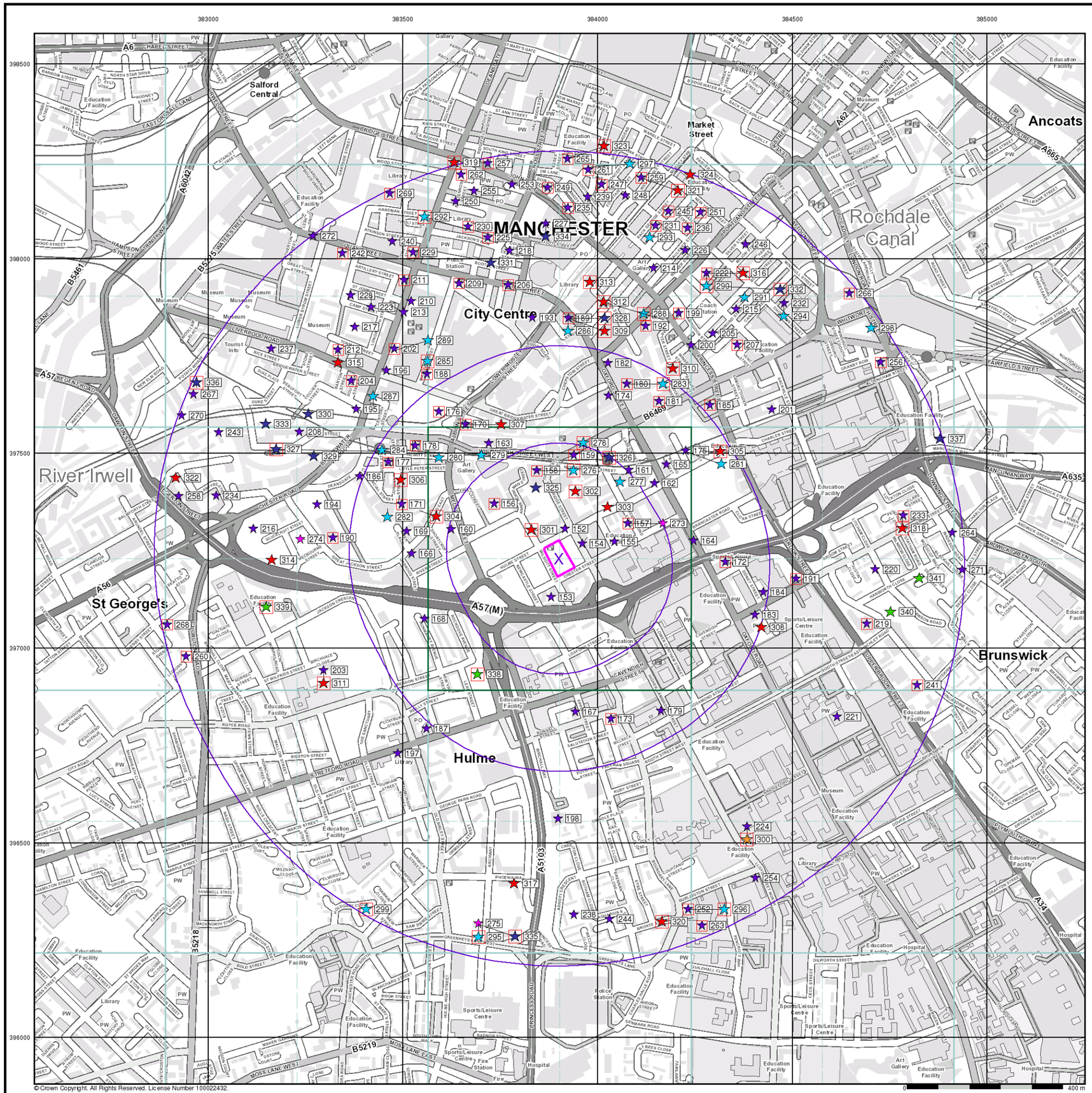

© Crown Copyright. All Rights Reserved. License Number 100022432.

curtins

Industrial Land Use Map

General

- Specified Site
- Specified Buffer(s)
- Bearing Reference Point
- Slice
- Map ID

Industrial Land Use

- Contemporary Trade Directory Entry
- Fuel Station Entry
- Gas Pipeline
- Points of Interest - Commercial Services
- Points of Interest - Education and Health
- Points of Interest - Manufacturing and Production
- Points of Interest - Public Infrastructure
- Points of Interest - Recreational and Environmental
- Underground Electrical Cables

Industrial Land Use Map - Slice A

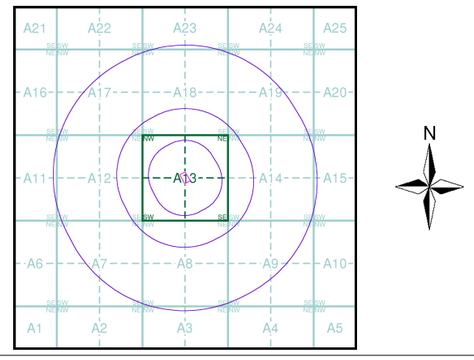

Order Details

Order Number:	180089198_1_1
Customer Ref:	B069831
National Grid Reference:	383900, 397230
Slice:	A
Site Area (Ha):	0.39
Search Buffer (m):	1000

Site Details

Site at 383910, 397250

Landmark INFORMATION GROUP

Tel: 0844 844 9952
Fax: 0844 844 9951
Web: www.envirocheck.co.uk

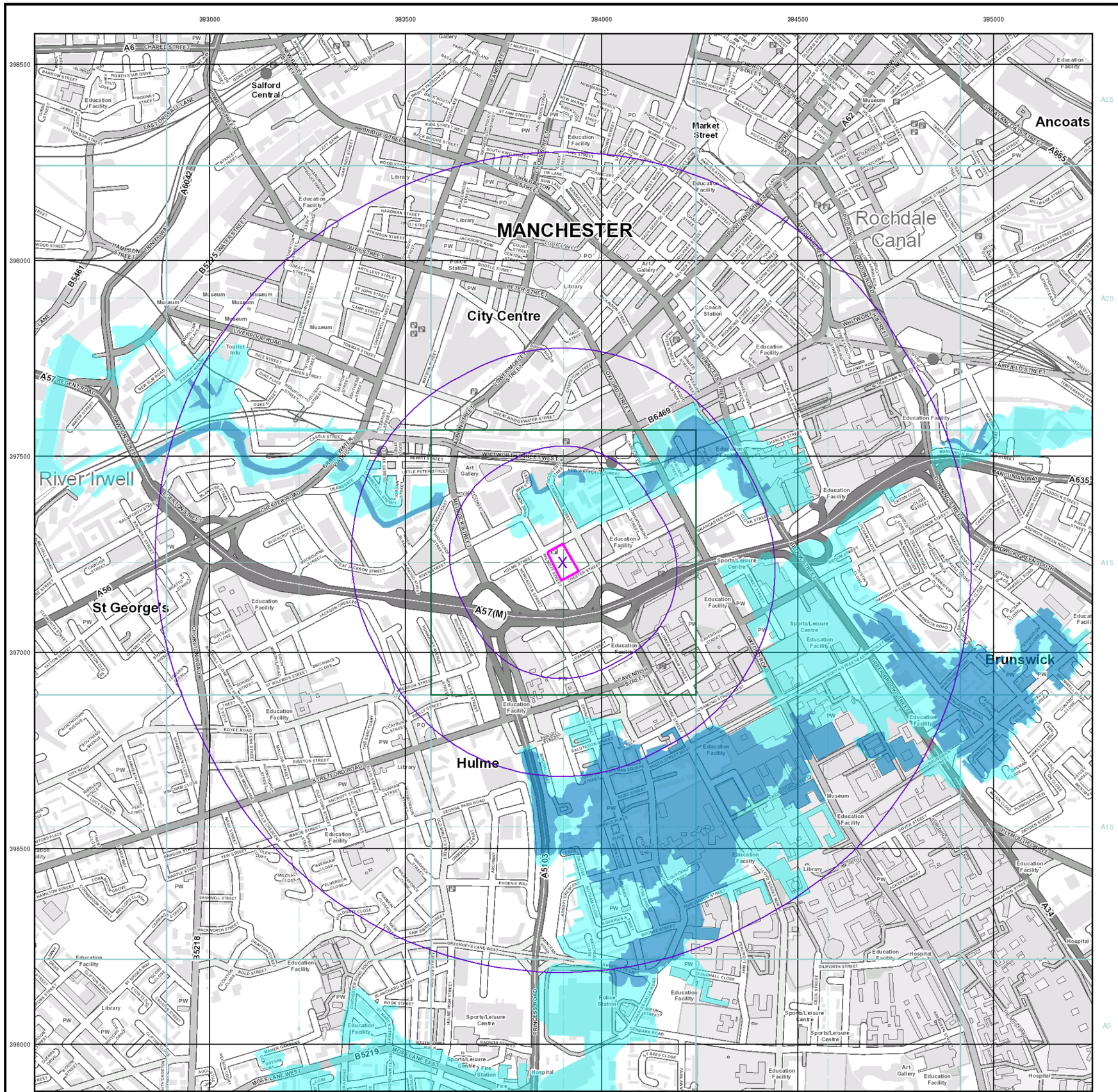

curtins

General

- Specified Site
- Specified Buffer(s)
- X Bearing Reference Point

Agency and Hydrological (Flood)

- Extreme Flooding from Rivers or Sea without Defences (Zone 2)
- Flooding from Rivers or Sea without Defences (Zone 3)
- Area Benefiting from Flood Defence
- Flood Water Storage Areas
- Flood Defence

Flood Map - Slice A

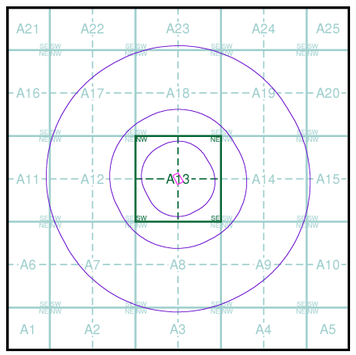

Order Details

Order Number:	180089198_1_1
Customer Ref:	B069831
National Grid Reference:	383900, 397230
Slice:	A
Site Area (Ha):	0.39
Search Buffer (m):	1000

Site Details

Site at 383910, 397250

Landmark INFORMATION GROUP

Tel: 0844 844 9952
Fax: 0844 844 9951
Web: www.envirocheck.co.uk

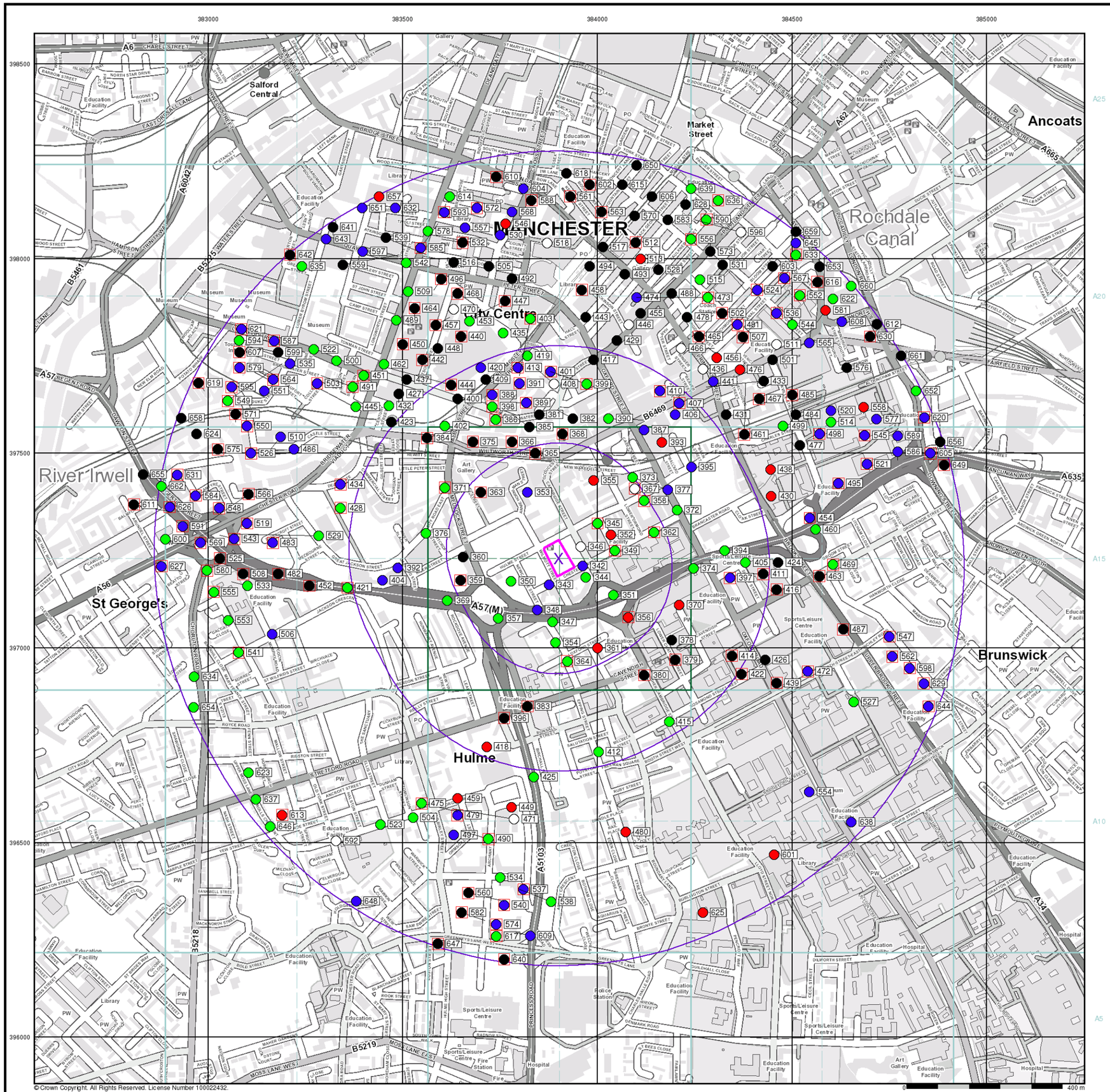

© Crown Copyright. All Rights Reserved. License Number 100022432.

curtins

General

- Specified Site
- Specified Buffer(s)
- Bearing Reference Point
- Map ID
- Several of Type at Location

Agency and Hydrological (Boreholes)

- BGS Borehole Depth 0 - 10m
- BGS Borehole Depth 10 - 30m
- BGS Borehole Depth 30m +
- Confidential
- Other

For Borehole information please refer to the Borehole .csv file which accompanied this slice.

A copy of the BGS Borehole Ordering Form is available to download from the Support section of www.envirocheck.co.uk.

Borehole Map - Slice A

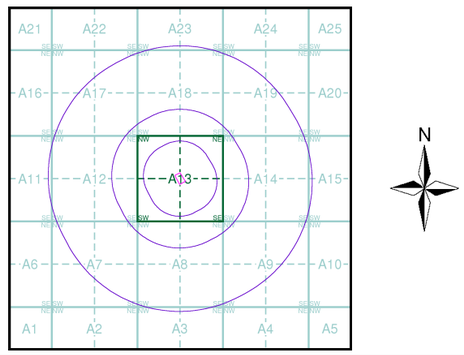

Order Details

Order Number:	180089198_1_1
Customer Ref:	B069831
National Grid Reference:	383900, 397230
Slice:	A
Site Area (Ha):	0.39
Search Buffer (m):	1000

Site Details

Site at 383910, 397250

Landmark INFORMATION GROUP

Tel: 0844 844 9952
Fax: 0844 844 9951
Web: www.envirocheck.co.uk

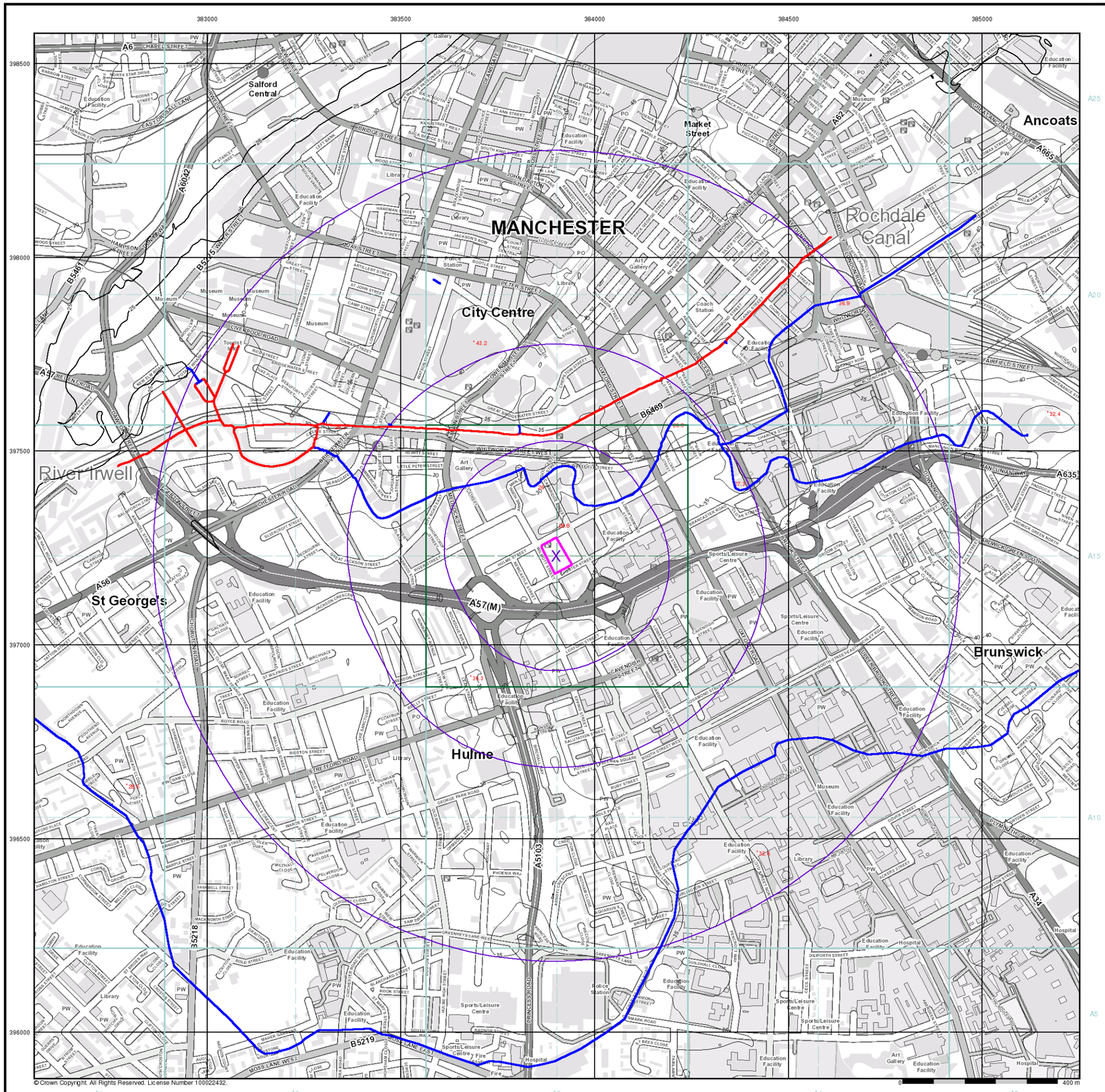

curtins

General

- Specified Site
- Specified Buffer(s)
- Bearing Reference Point

OS Water Network Data

- Canal
- Reservoir
- Foreshore
- Marsh
- Tidal River
- Inland River
- Drain
- Other
- Lake
- Transfer
- Lock Or Flight Of Locks
- Sea

Contours (height in meters)

Standard Contour 105 100 95

Master Contour

Spot Height 167.3

- MLW Mean Low Water
- MHW Mean High Water

OS Water Network Map - Slice A

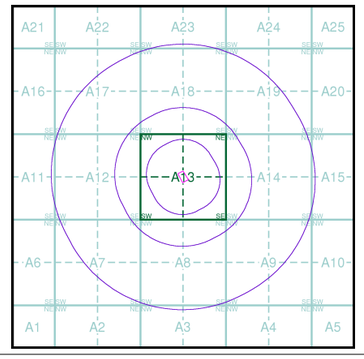

Order Details

Order Number:	180089198_1_1
Customer Ref:	B069831
National Grid Reference:	383900, 397230
Slice:	A
Site Area (Ha):	0.39
Search Buffer (m):	1000

Site Details

Site at 383910, 397250

Landmark INFORMATION GROUP

Tel: 0844 844 9952
Fax: 0844 844 9951
Web: www.envirocheck.co.uk

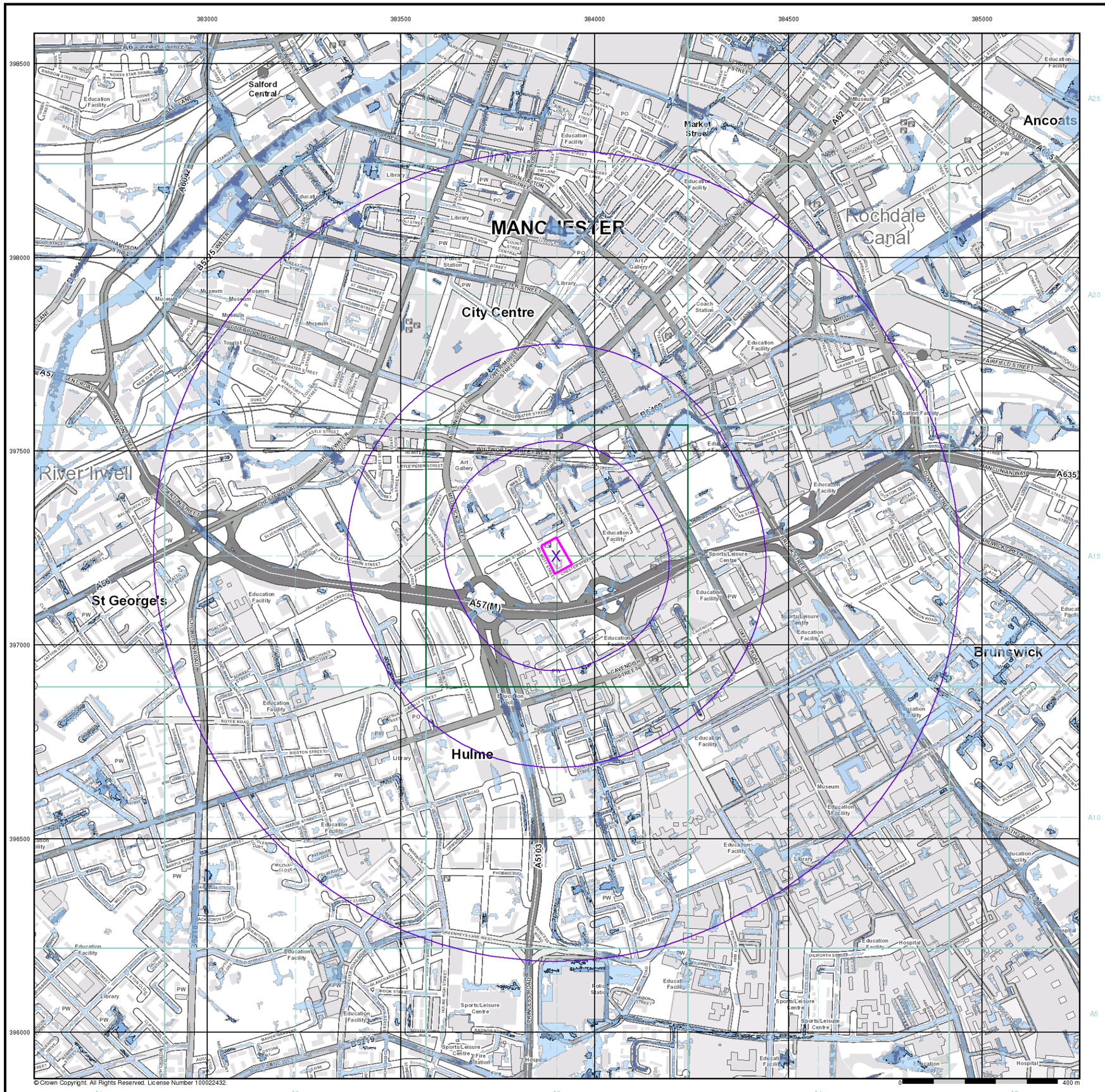

© Crown Copyright. All Rights Reserved. License Number 100022432.

curtins

General

- Specified Site
- Specified Buffer(s)
- X Bearing Reference Point

Risk of Flooding from Surface Water

- High - 30 Year Return
- Medium - 100 Year Return
- Low - 1000 Year Return

Suitability

See the suitability map below

- National to county
- County to town
- Town to street
- Street to parcels of land
- Property

EA/NRW Suitability Map - Slice A

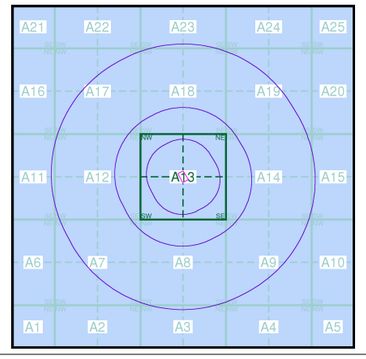

Order Details

Order Number:	180089198_1_1
Customer Ref:	B069831
National Grid Reference:	383900, 397230
Slice:	A
Site Area (Ha):	0.39
Search Buffer (m):	1000

Site Details

Site at 383910, 397250

Landmark INFORMATION GROUP

Tel: 0844 844 9952
Fax: 0844 844 9951
Web: www.envirocheck.co.uk

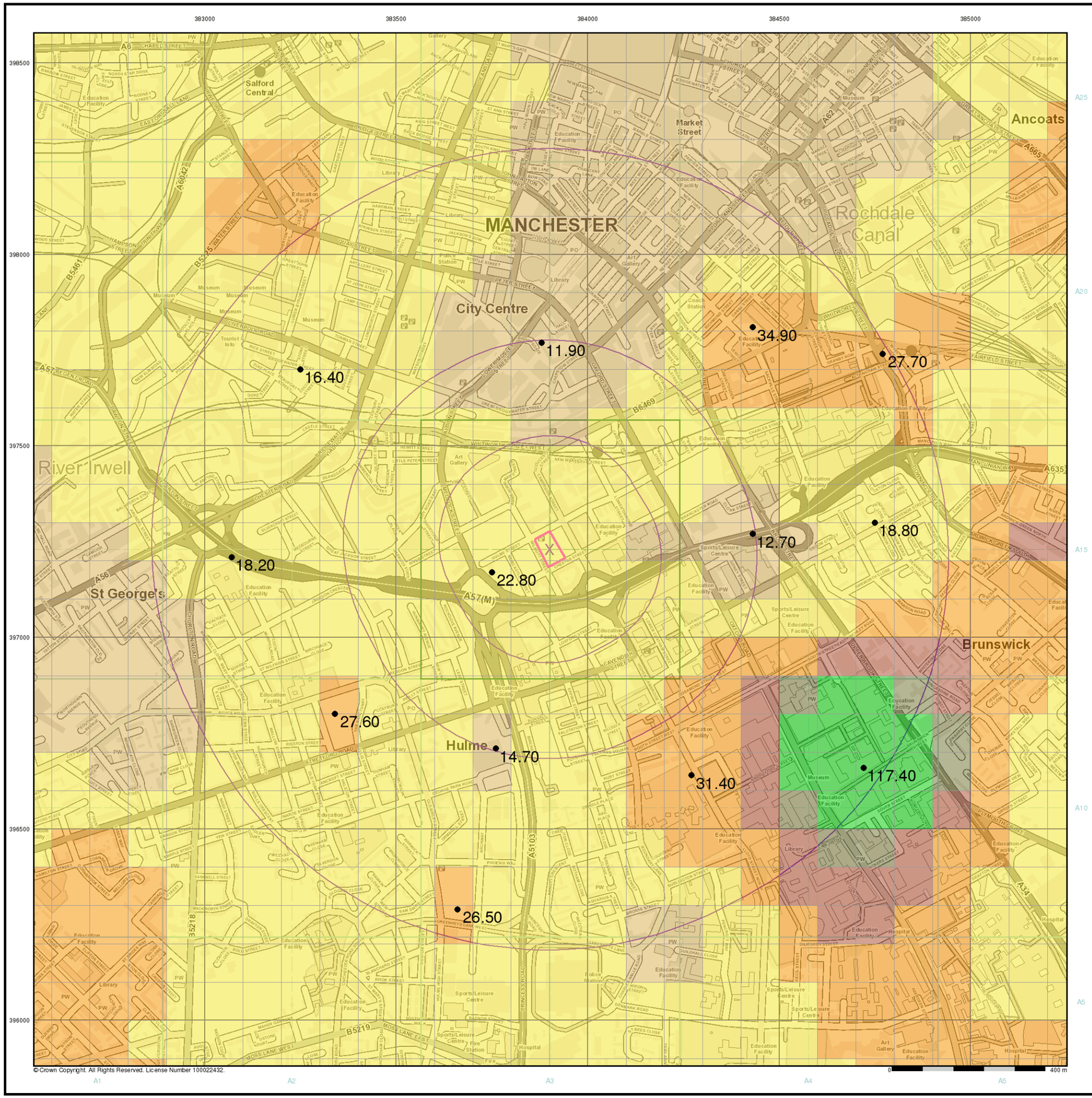

curtins

General

Specified Site | Specified Buffer(s) | X Bearing Reference Point

Urban Soil Chemistry Arsenic

BGS Urban Soil Chemistry Measured Concentration Values (mg/kg)

Arsenic Concentrations mg/kg

- < 15
- 15 - 25
- 25 - 35
- 35 - 45
- 45 - 60
- 60 - 120
- > 120

Urban Soil Chemistry Arsenic - Slice A

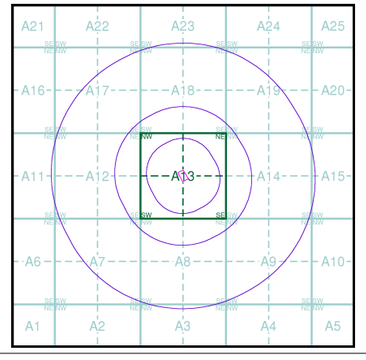

Order Details

Order Details:	180089198_1_1
Customer Ref:	B069831
National Grid Reference:	383900, 397230
Slice:	A
Site Area (Ha):	0.39
Search buffer (m):	1000

Site Details

Site at 383910, 397250

Landmark INFORMATION GROUP
Tel: 0844 844 9952
Fax: 0844 844 9951
Web: www.envirocheck.co.uk

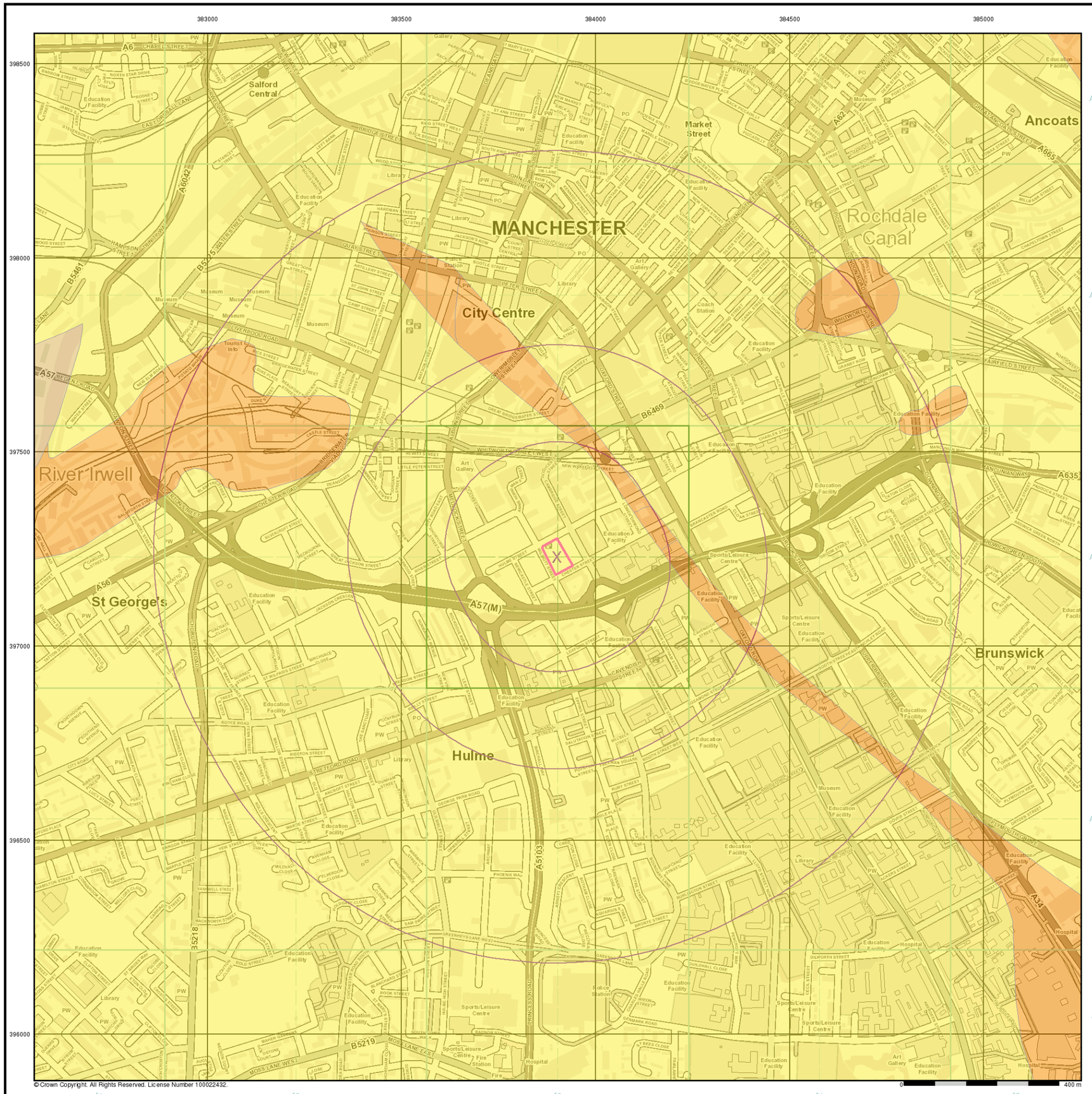

© Crown Copyright. All Rights Reserved. License Number 100022432.

curtins

General

Specified Site | Specified Buffer(s) | X Bearing Reference Point

Estimated Soil Chemistry Arsenic

Arsenic Concentrations mg/kg

- < 15
- 15 - 25
- 25 - 35
- 35 - 45
- 45 - 60
- 60 - 120
- > 120

Estimated Soil Chemistry Arsenic - Slice A

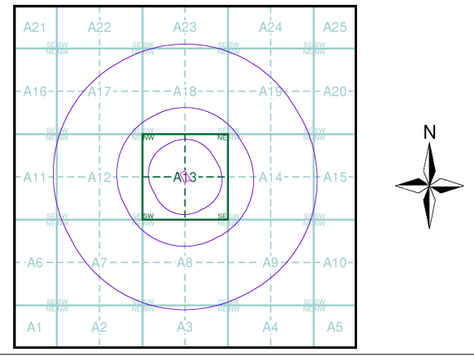

Order Details

Order Details:	180089198_1_1
Customer Ref:	B069831
National Grid Reference:	383900, 397230
Slice:	A
Site Area (Ha):	0.39
Search buffer (m):	1000

Site Details

Site at 383910, 397250

Landmark INFORMATION GROUP

Tel: 0844 844 9952
Fax: 0844 844 9951
Web: www.envirocheck.co.uk

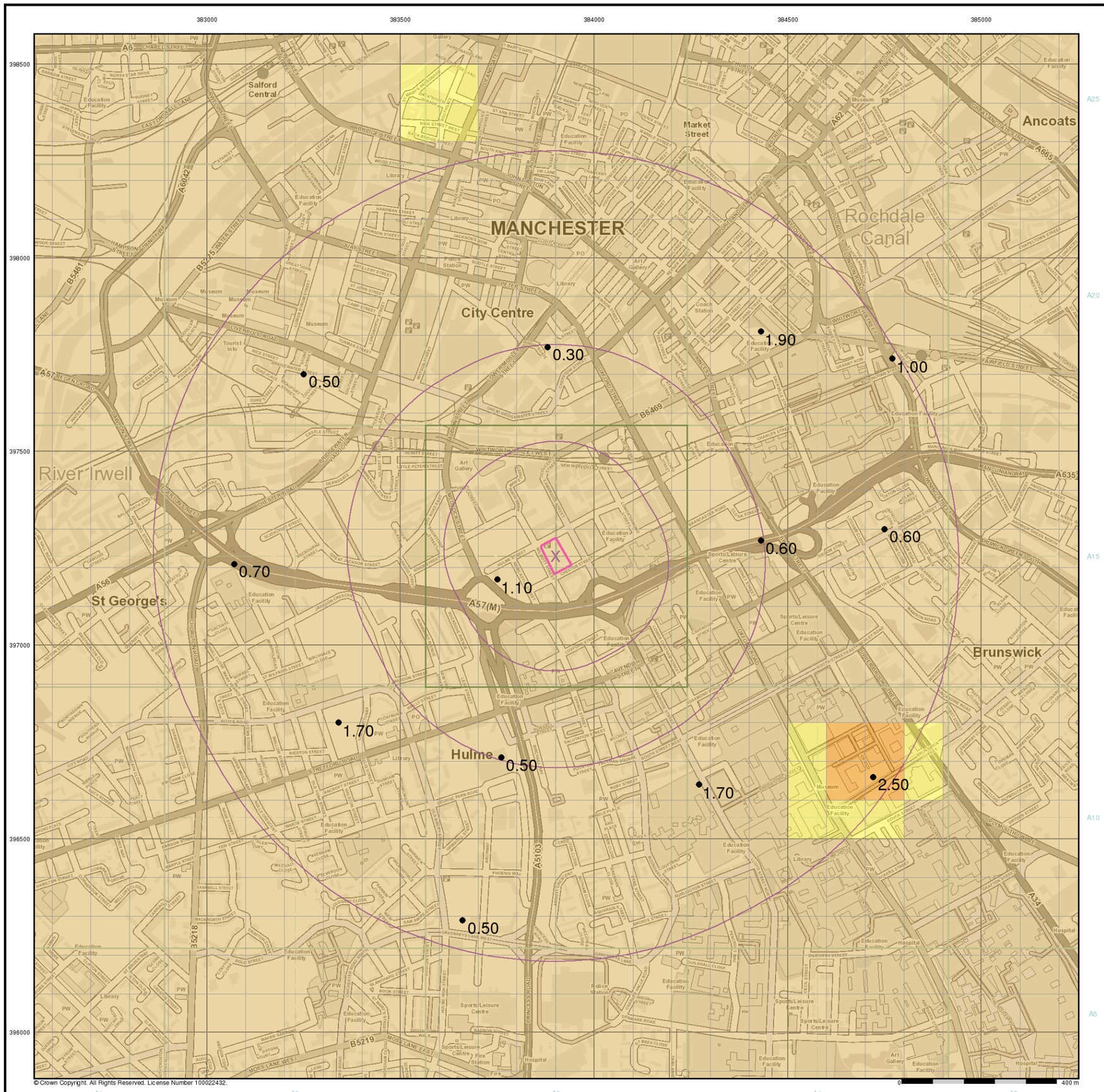

curtins

General

Specified Site | Specified Buffer(s) | Bearing Reference Point

Urban Soil Chemistry Cadmium

BGS Urban Soil Chemistry Measured Concentration Values (mg/kg)

Cadmium Concentrations mg/kg

< 1.8
1.8 - 2.2
2.2 - 3.0
> 3.0

Urban Soil Chemistry Cadmium - Slice A

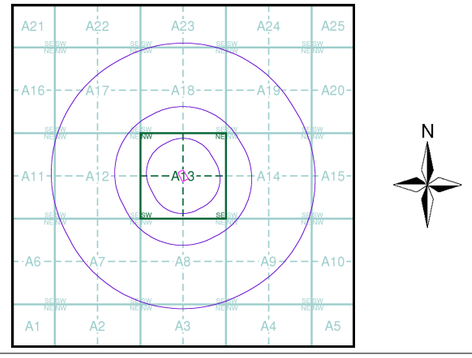

Order Details

Order Details:	180089198_1_1
Customer Ref:	B069831
National Grid Reference:	383900, 397230
Slice:	A
Site Area (Ha):	0.39
Search buffer (m):	1000

Site Details

Site at 383910, 397250

Landmark INFORMATION GROUP
Tel: 0844 844 9952
Fax: 0844 844 9951
Web: www.envirocheck.co.uk



© Crown Copyright. All Rights Reserved. License Number 100022432.

0 400 m

curtins

General

Specified Site | Specified Buffer(s) | X Bearing Reference Point

Estimated Soil Chemistry Cadmium

Cadmium Concentrations mg/kg

- < 1.8
- 1.8 - 2.2
- 2.2 - 3.0
- > 3.0

Estimated Soil Chemistry Cadmium - Slice A

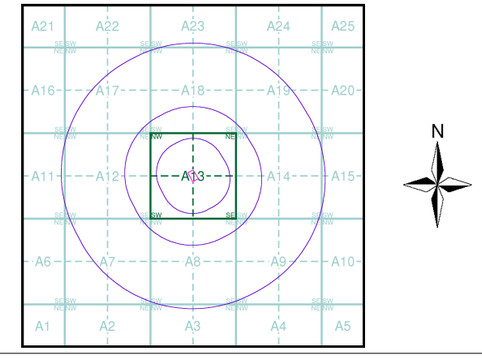

Order Details

Order Details:	180089198_1_1
Customer Ref:	B069831
National Grid Reference:	383900, 397230
Slice:	A
Site Area (Ha):	0.39
Search buffer (m):	1000

Site Details

Site at 383910, 397250

Landmark INFORMATION GROUP

Tel: 0844 844 9952
Fax: 0844 844 9951
Web: www.envirocheck.co.uk

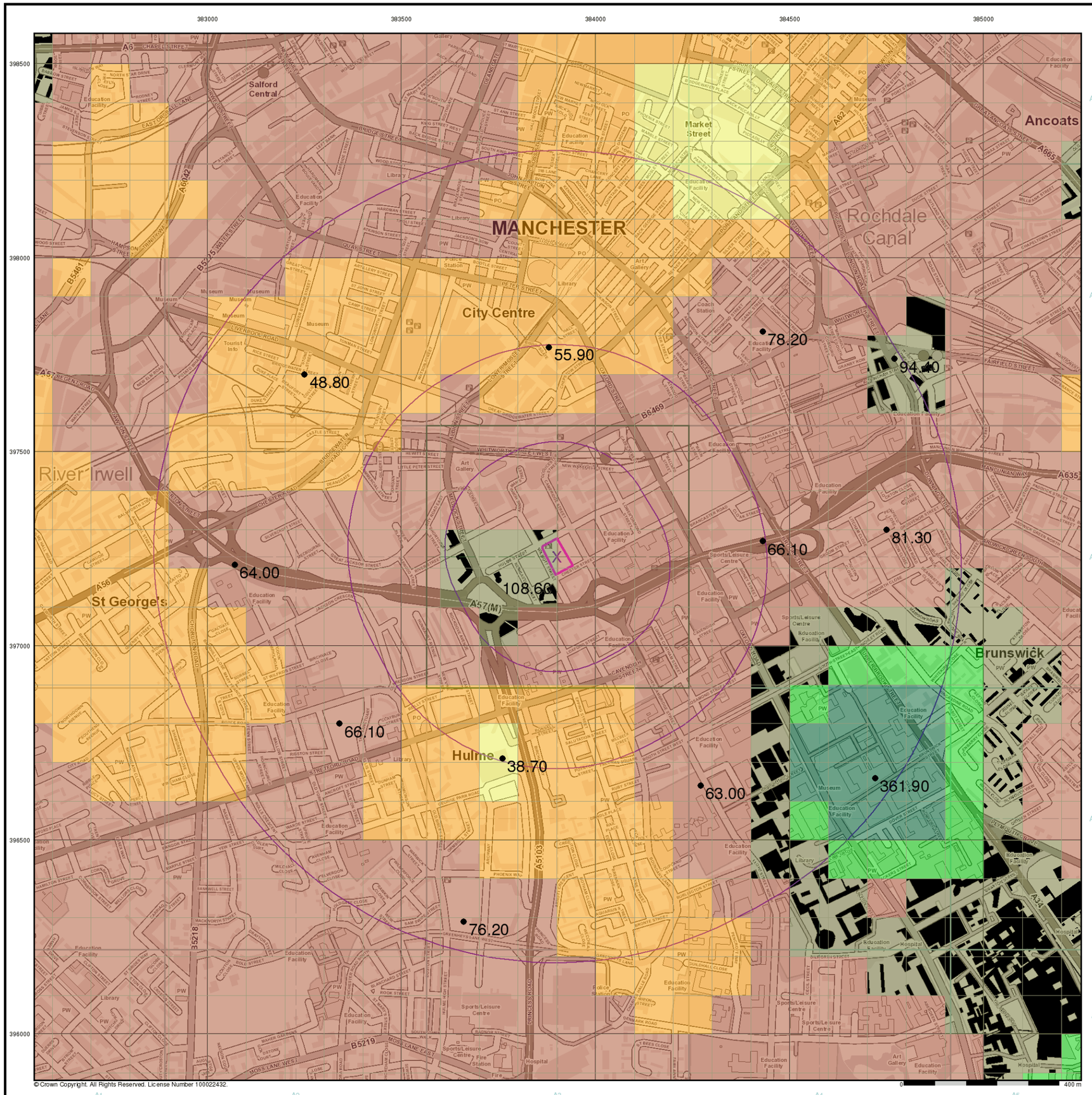

curtins

General

Specified Site | Specified Buffer(s) | X Bearing Reference Point

Urban Soil Chemistry Chromium

● BGS Urban Soil Chemistry Measured Concentration Values (mg/kg)

Chromium Concentrations mg/kg

- < 20
- 20 - 40
- 40 - 60
- 60 - 90
- 90 - 120
- 120 - 180
- > 180

Urban Soil Chemistry Chromium - Slice A

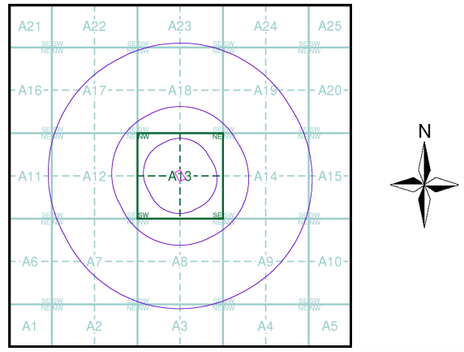

Order Details

Order Details:	180089198_1_1
Customer Ref:	B069831
National Grid Reference:	383900, 397230
Slice:	A
Site Area (Ha):	0.39
Search buffer (m):	1000

Site Details

Site at 383910, 397250

Landmark INFORMATION GROUP

Tel: 0844 844 9952
Fax: 0844 844 9951
Web: www.envirocheck.co.uk

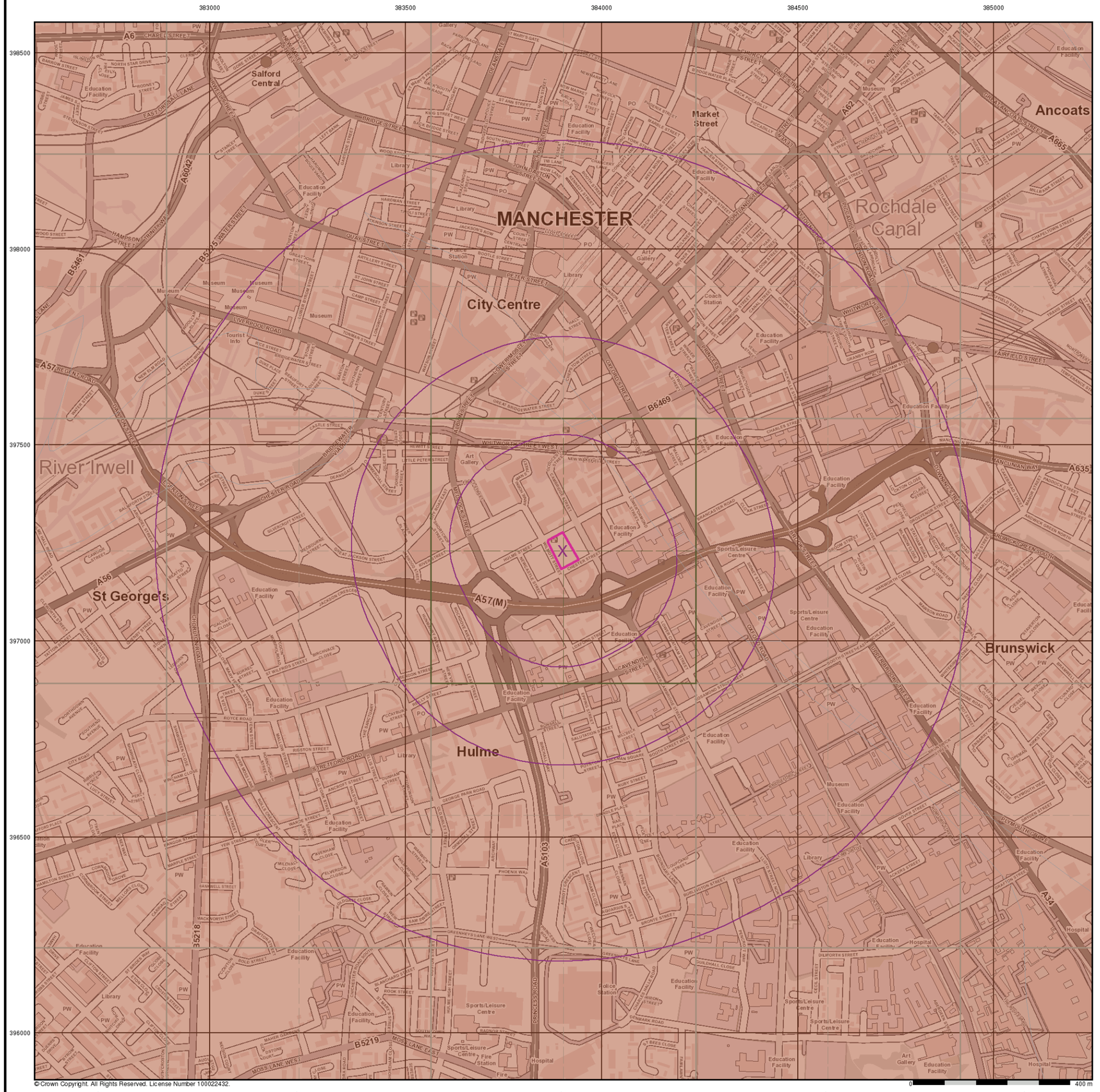

© Crown Copyright. All Rights Reserved. License Number 100022432.

curtins

General

Specified Site | Specified Buffer(s) | X Bearing Reference Point

Estimated Soil Chemistry Chromium

Chromium Concentrations mg/kg

- < 20
- 20 - 40
- 40 - 60
- 60 - 90
- 90 - 120
- 120 - 180
- > 180

Estimated Soil Chemistry Chromium - Slice A

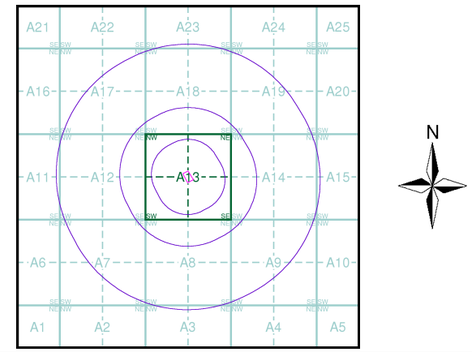

Order Details

Order Details:	180089198_1_1
Customer Ref:	B069831
National Grid Reference:	383900, 397230
Slice:	A
Site Area (Ha):	0.39
Search buffer (m):	1000

Site Details

Site at 383910, 397250

Landmark INFORMATION GROUP

Tel: 0844 844 9952
Fax: 0844 844 9951
Web: www.envirocheck.co.uk

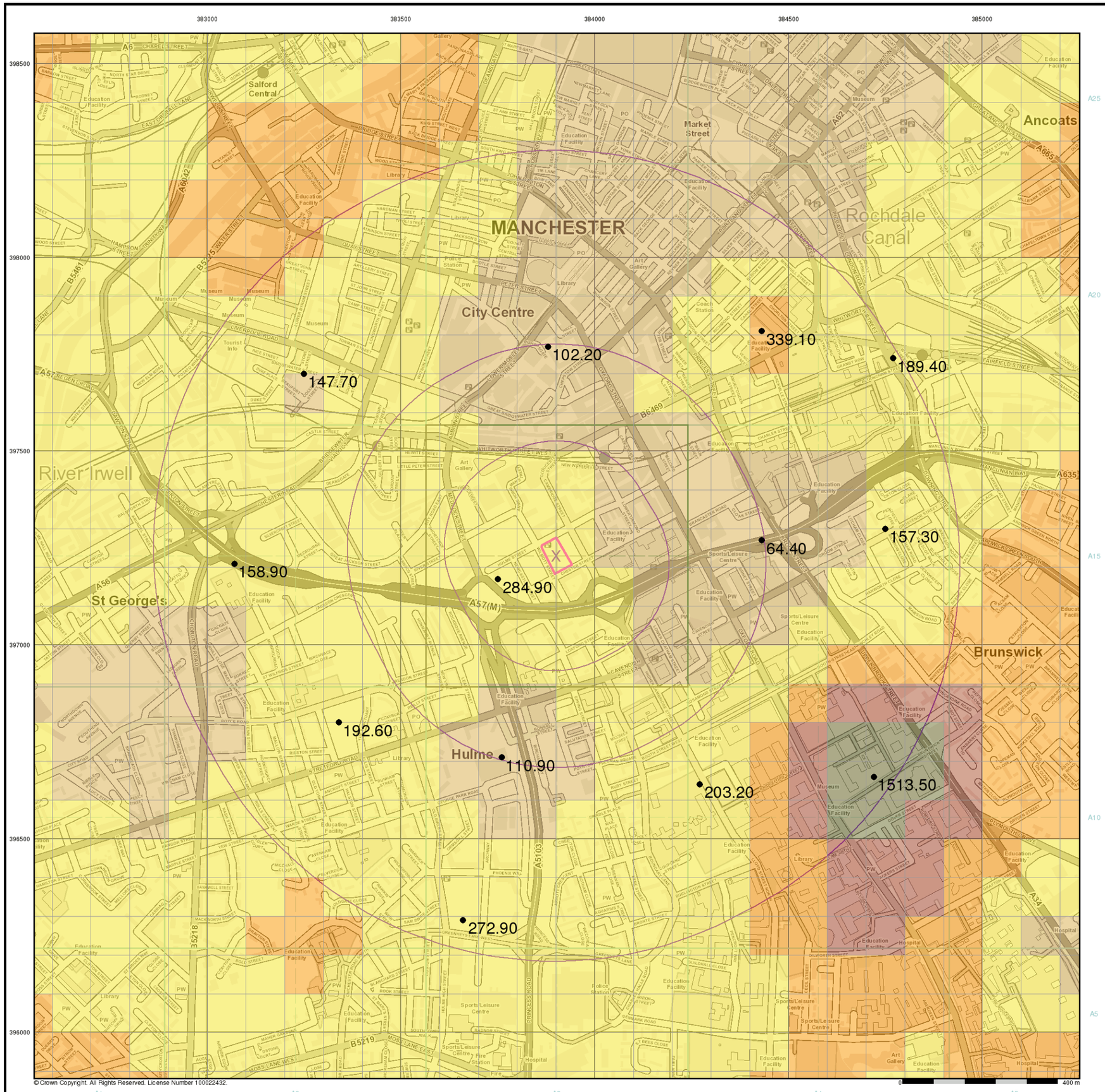

curtins

General

Specified Site | Specified Buffer(s) | X Bearing Reference Point

Urban Soil Chemistry Lead

● BGS Urban Soil Chemistry Measured Concentration Values (mg/kg)

Lead Concentrations mg/kg

< 150
150 - 300
300 - 600
600 - 900
> 900

Urban Soil Chemistry Lead - Slice A

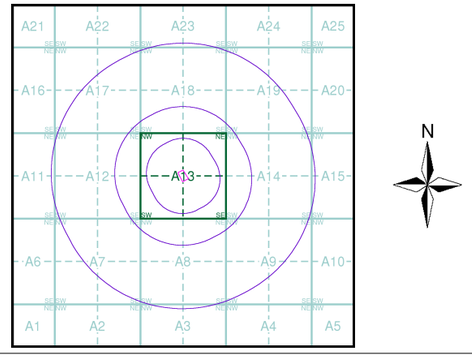

Order Details

Order Details:	180089198_1_1
Customer Ref:	B069831
National Grid Reference:	383900, 397230
Slice:	A
Site Area (Ha):	0.39
Search buffer (m):	1000

Site Details

Site at 383910, 397250

Landmark INFORMATION GROUP

Tel: 0844 844 9952
Fax: 0844 844 9951
Web: www.envirocheck.co.uk



© Crown Copyright. All Rights Reserved. License Number 100022432.

curtins

General

Specified Site | Specified Buffer(s) | X Bearing Reference Point

Estimated Soil Chemistry Lead

Lead Concentrations mg/kg

- <100 mg/kg
- 100 - 200
- 200 - 300
- 300 - 600
- 600 - 1200
- >1200

Estimated Soil Chemistry Lead - Slice A

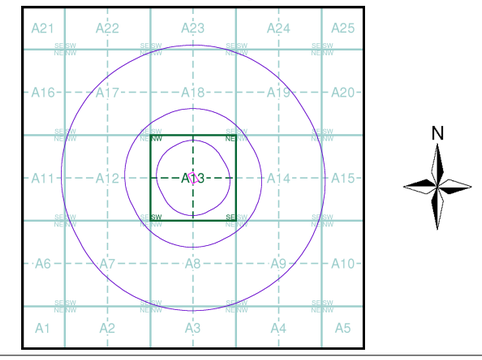

Order Details

Order Details:	180089198_1_1
Customer Ref:	B069831
National Grid Reference:	383900, 397230
Slice:	A
Site Area (Ha):	0.39
Search buffer (m):	1000

Site Details

Site at 383910, 397250

Landmark INFORMATION GROUP

Tel: 0844 844 9952
Fax: 0844 844 9951
Web: www.envirocheck.co.uk

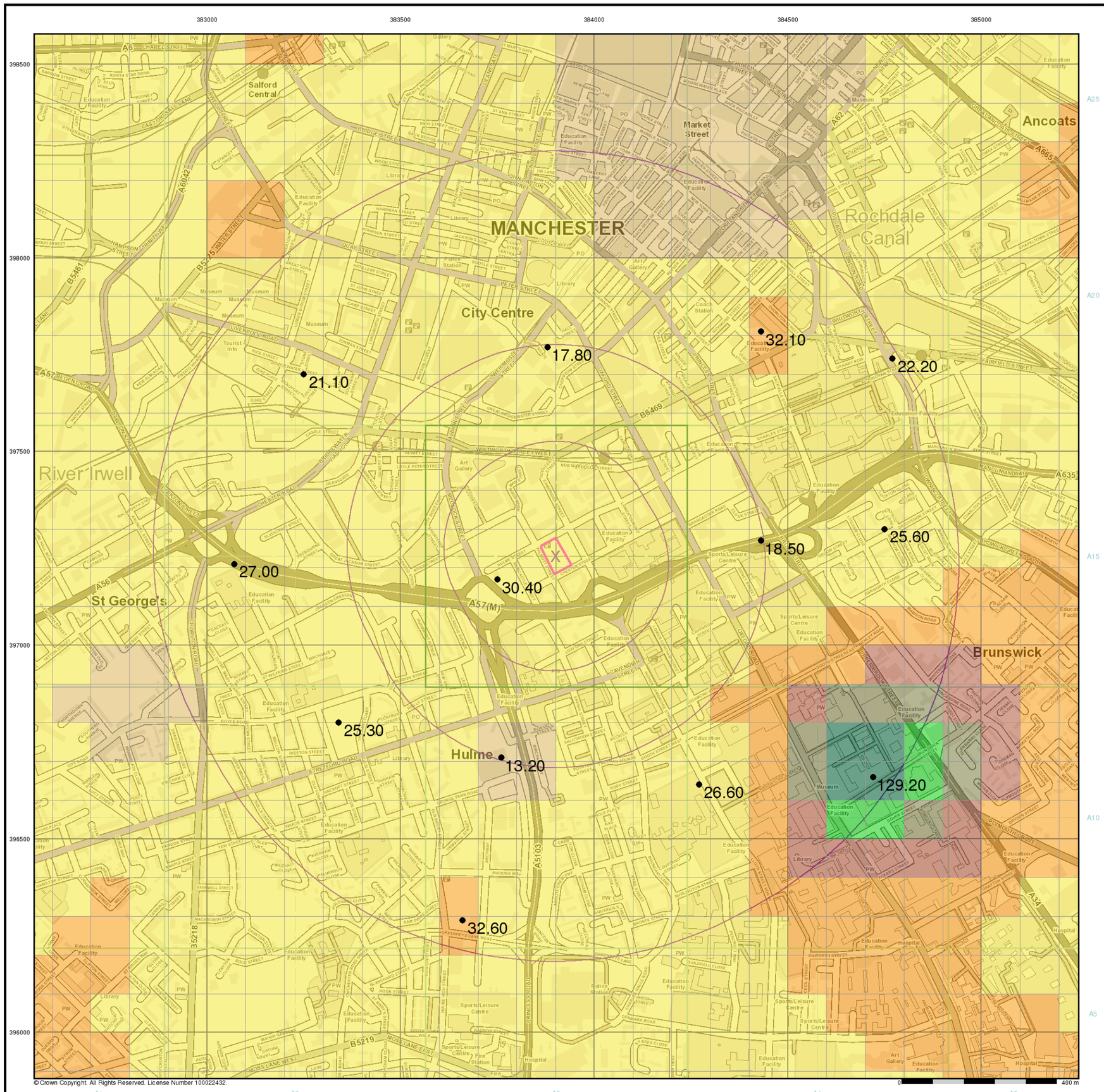

curtins

General

Specified Site | Specified Buffer(s) | X Bearing Reference Point

Urban Soil Chemistry Nickel

● BGS Urban Soil Chemistry Measured Concentration Values (mg/kg)

Nickel Concentrations mg/kg

- < 15
- 15 - 30
- 30 - 45
- 45 - 60
- 60 - 80
- 80 - 100
- > 100

Urban Soil Chemistry Nickel - Slice A

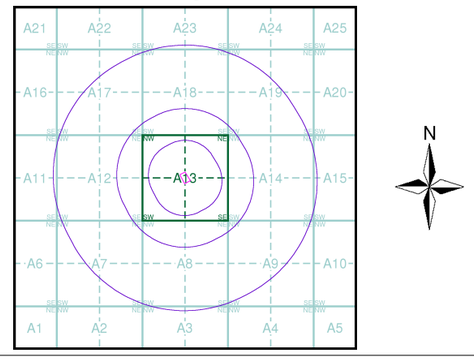

Order Details

Order Details:	180089198_1_1
Customer Ref:	B069831
National Grid Reference:	383900, 397230
Slice:	A
Site Area (Ha):	0.39
Search buffer (m):	1000

Site Details

Site at 383910, 397250

Landmark INFORMATION GROUP
Tel: 0844 844 9952
Fax: 0844 844 9951
Web: www.envirocheck.co.uk

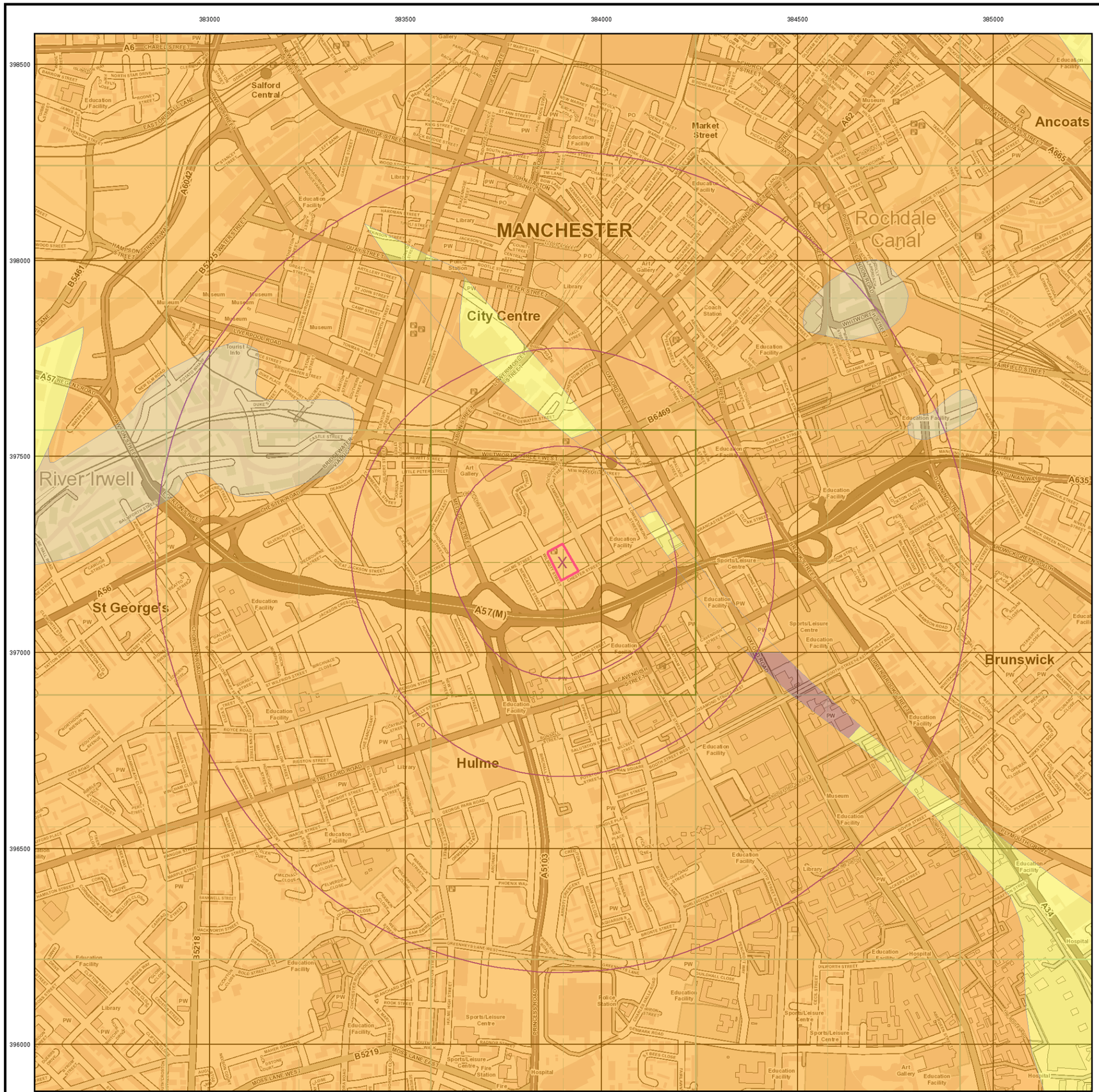

curtins

General

Specified Site | Specified Buffer(s) | X Bearing Reference Point

Estimated Soil Chemistry Nickel

Nickel Concentrations mg/kg

- < 15
- 15 - 30
- 30 - 45
- 45 - 60
- 60 - 80
- 80 - 100
- > 100

Estimated Soil Chemistry Nickel - Slice A

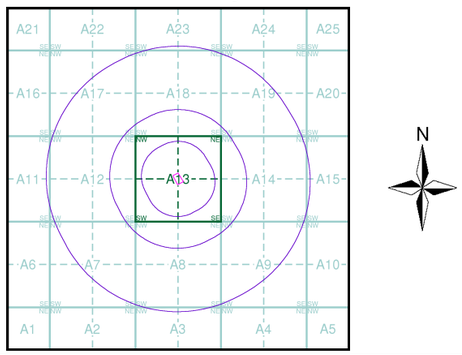

Order Details

Order Details:	180089198_1_1
Customer Ref:	B069831
National Grid Reference:	383900, 397230
Slice:	A
Site Area (Ha):	0.39
Search buffer (m):	1000

Site Details

Site at 383910, 397250

Landmark INFORMATION GROUP
Tel: 0844 844 9952
Fax: 0844 844 9951
Web: www.envirocheck.co.uk

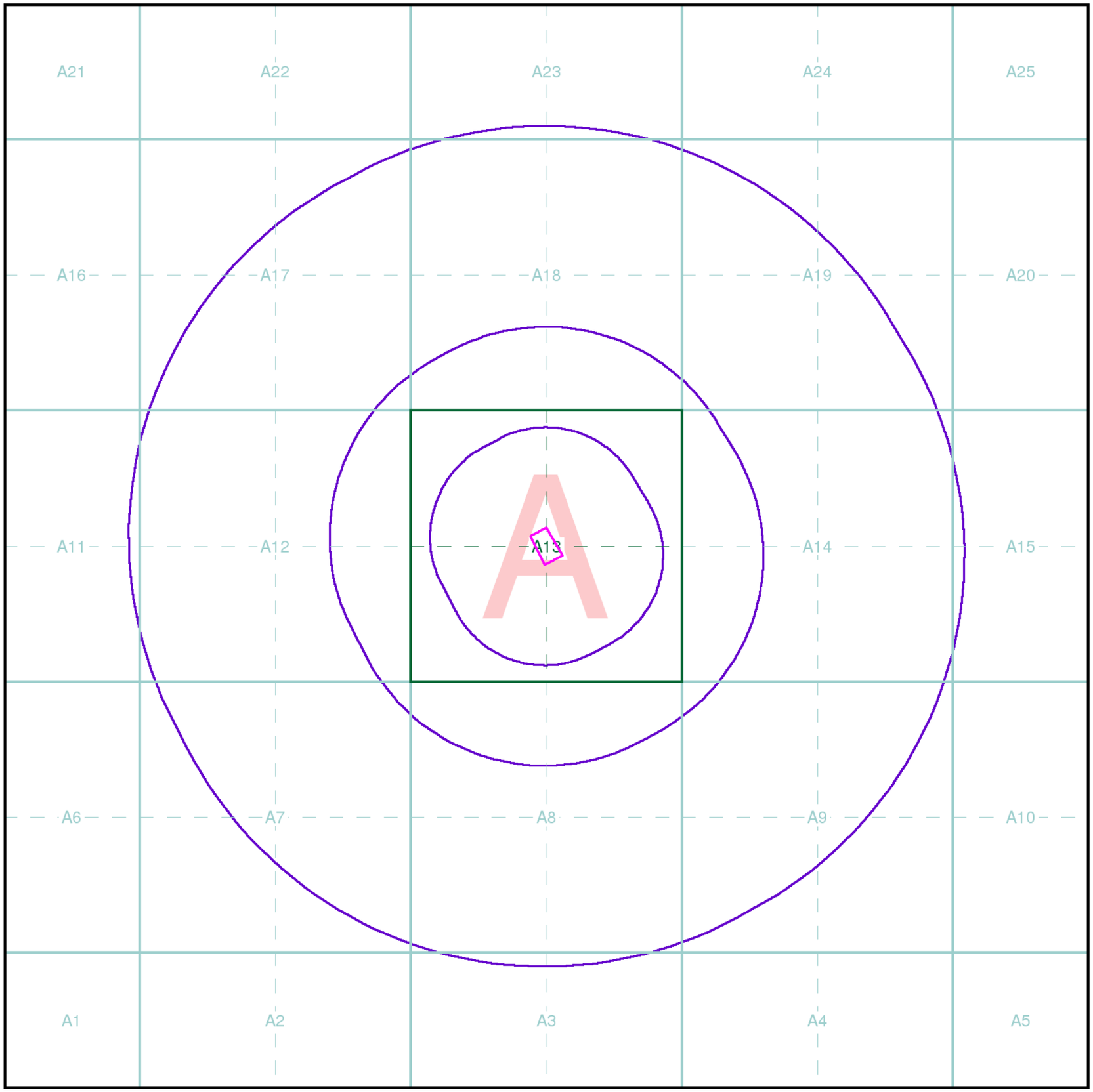

curtins

Index Map

For ease of identification, your site and buffer have been split into Slices, Segments and Quadrants. These are illustrated on the Index Map opposite and explained further below.

Slice
Each slice represents a 1:10,000 plot area (2.7km x 2.7km) for your site and buffer. A large site and buffer may be made up of several slices (represented by a red outline), that are referenced by letters of the alphabet, starting from the bottom left corner of the slice "grid". This grid does not relate to National Grid lines but is designed to give best fit over the site and buffer.

Segment
A segment represents a 1:2,500 plot area. Segments that have plot files associated with them are shown in dark green, others in light blue. These are numbered from the bottom left hand corner within each slice.

Quadrant
A quadrant is a quarter of a segment. These are labelled as NW, NE, SW, SE and are referenced in the datasheet to allow features to be quickly located on plots. Therefore a feature that has a quadrant reference of A7NW will be in Slice A, Segment 7 and the NW Quadrant.

A selection of organisations who provide data within this report:

Map data

British Geological Survey
NATURAL ENVIRONMENT RESEARCH COUNCIL

Environment Agency

NATURAL ENGLAND

Envirocheck reports are compiled from 136 different sources of data.

Client Details

Miss E Scholes, Curtins Consulting Ltd, Rose Wharf, 78-80 East Street, Leeds, West Yorkshire, LS9 8EE

Order Details

Order Number:	180089198_1_1
Customer Ref:	B069831
National Grid Reference:	383900, 397230
Site Area (Ha):	0.39
Search Buffer (m):	1000

Site Details

Site at 383910, 397250

Full Terms and Conditions can be found on the following link:
http://www.landmarkinfo.co.uk/Terms/Show/515

Landmark® INFORMATION GROUP
Tel: 0844 844 9952
Fax: 0844 844 9951
Web: www.envirocheck.co.uk

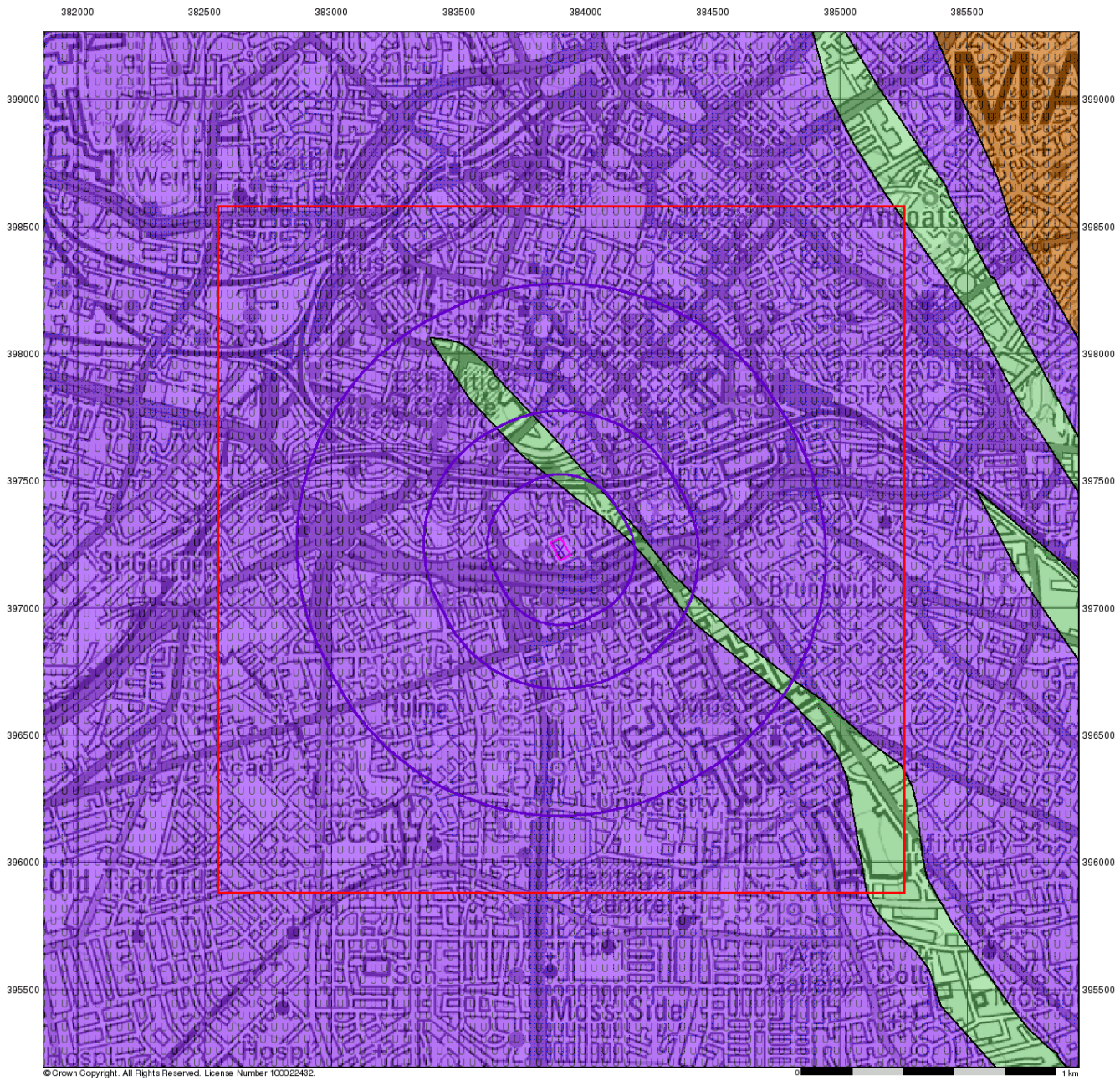

Groundwater Vulnerability

General

Specified Site | Specified Buffer(s) | Bearing Reference Point | Slice | Map ID

Agency and Hydrological

Geological Classes	Soil Classes
Major Aquifer (Highly Permeable)	High (H) 1, 2, 3, U
	Intermediate (I) 1, 2
	Low
Minor Aquifer (Variably Permeable)	High (H) 1, 2, 3, U
	Intermediate (I) 1, 2
	Low
Non Aquifer (Negligibly Permeable)	
Water or Sea	
Drift Deposit	

Site Sensitivity Context Map - Slice A

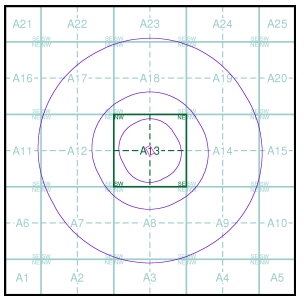

Order Details

Order Number:	180089198_1_1
Customer Ref:	B069831
National Grid Reference:	383900, 397230
Slice:	A
Site Area (Ha):	0.39
Search Buffer (m):	1000

Site Details

Site at 383910, 397250

Landmark INFORMATION GROUP
Tel: 0844 844 9952
Fax: 0844 844 9951
Web: www.envirocheck.co.uk

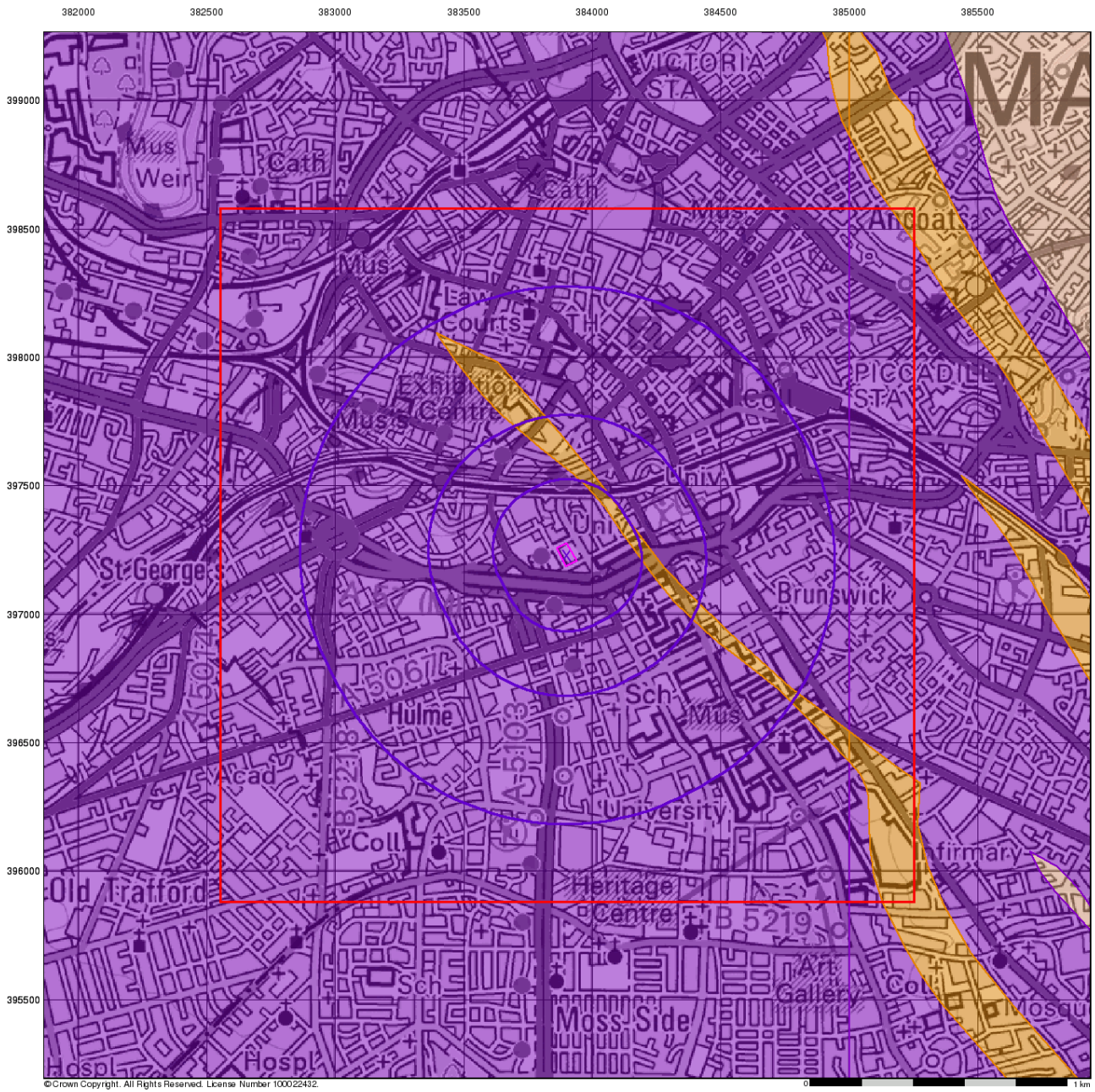

Bedrock Aquifer Designation

General

Specified Site | Specified Buffer(s) | Bearing Reference Point | Slice | Map ID

Agency and Hydrological

Geological Classes

- Principal Aquifer
- Secondary A Aquifer
- Secondary B Aquifer
- Secondary Undifferentiated
- Unproductive Strata
- Unknown
- Unknown (Lakes and Landslip)

Site Sensitivity Context Map - Slice A

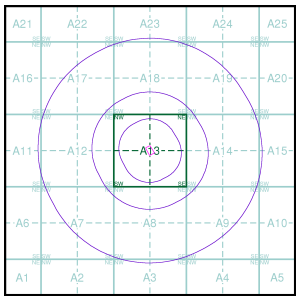

Order Details

Order Number:	180089198_1_1
Customer Ref:	B069831
National Grid Reference:	383900, 397230
Slice:	A
Site Area (Ha):	0.39
Search Buffer (m):	1000

Site Details

Site at 383910, 397250

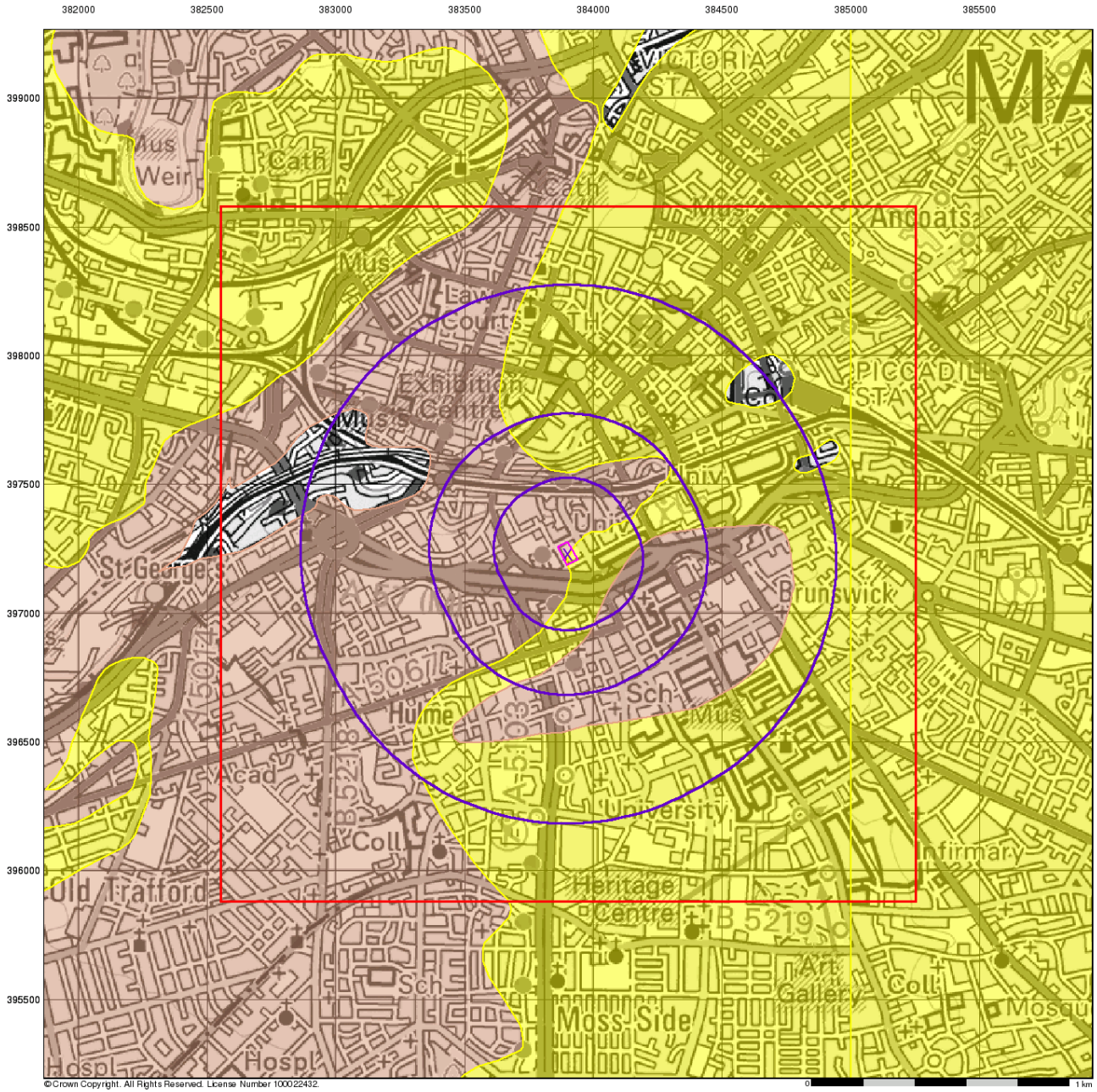

curtins

Superficial Aquifer Designation

General

Specified Site | Specified Buffer(s) | Bearing Reference Point | Slice | Map ID

Agency and Hydrological

Geological Classes

- Principal Aquifer
- Secondary A Aquifer
- Secondary B Aquifer
- Secondary Undifferentiated
- Unproductive Strata
- Unknown
- Unknown (Lakes and Landslip)

Site Sensitivity Context Map - Slice A

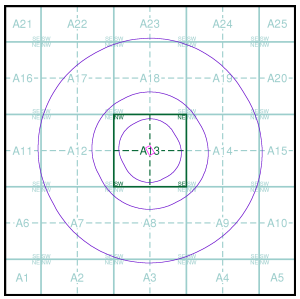

Order Details

Order Number:	180089198_1_1
Customer Ref:	B069831
National Grid Reference:	383900, 397230
Slice:	A
Site Area (Ha):	0.39
Search Buffer (m):	1000

Site Details

Site at 383910, 397250

Landmark INFORMATION GROUP
Tel: 0844 844 9952
Fax: 0844 844 9951
Web: www.envirocheck.co.uk

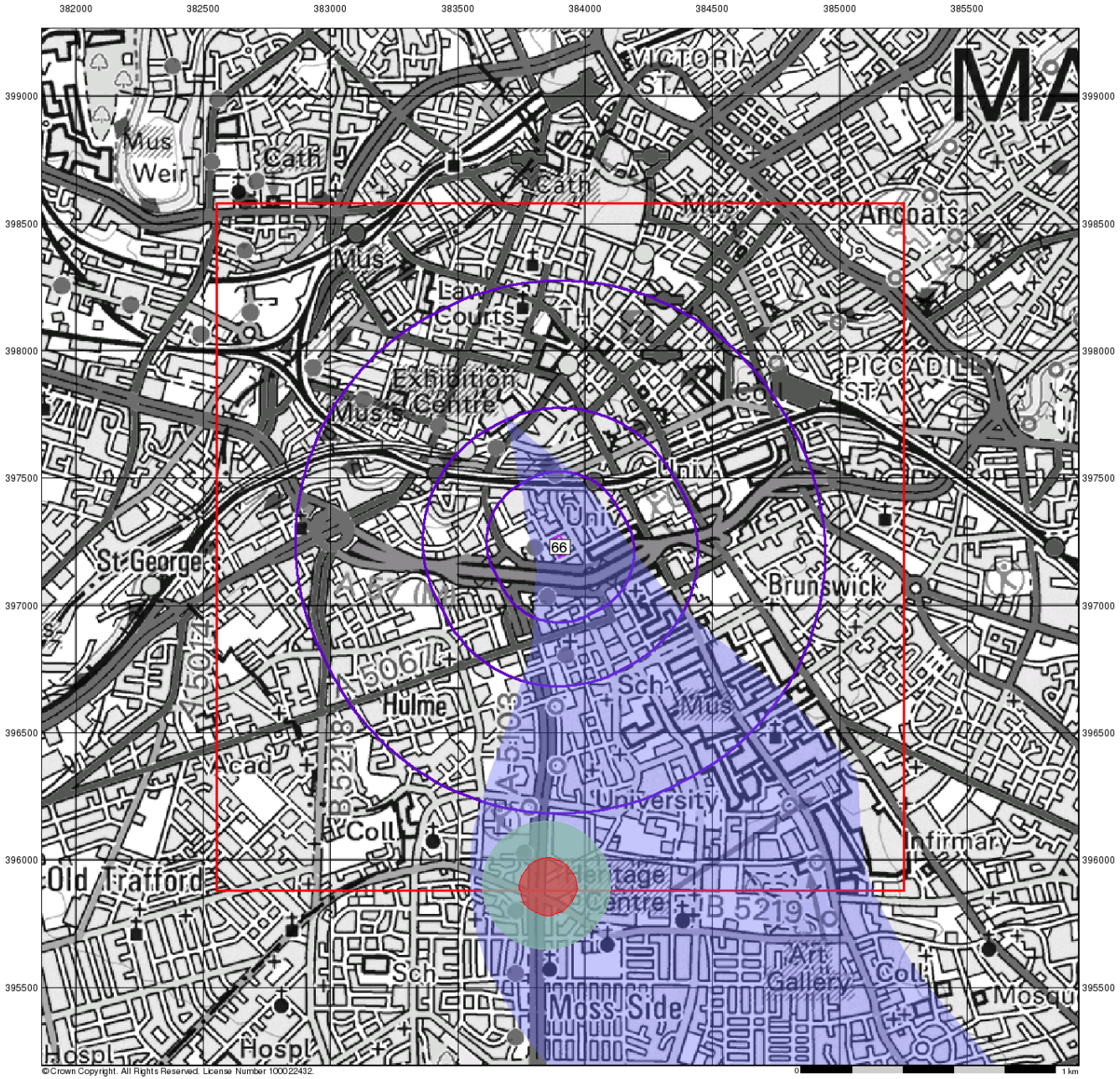

curtins

Source Protection Zones

General

Specified Site | Specified Buffer(s) | Bearing Reference Point

Slice | Map ID

Agency and Hydrological

- Inner zone (Zone 1)
- Inner zone - subsurface activity only (Zone 1c)
- Outer zone (Zone 2)
- Outer zone - subsurface activity only (Zone 2c)
- Total catchment (Zone 3)
- Total catchment - subsurface activity only (Zone 3c)
- Special interest (Zone 4)

Site Sensitivity Context Map - Slice A

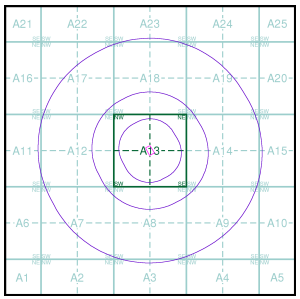

Order Details

Order Number:	180089198_1_1
Customer Ref:	B069831
National Grid Reference:	383900, 397230
Slice:	A
Site Area (Ha):	0.39
Search Buffer (m):	1000

Site Details

Site at 383910, 397250

Landmark INFORMATION GROUP
Tel: 0844 844 9952
Fax: 0844 844 9951
Web: www.envirocheck.co.uk

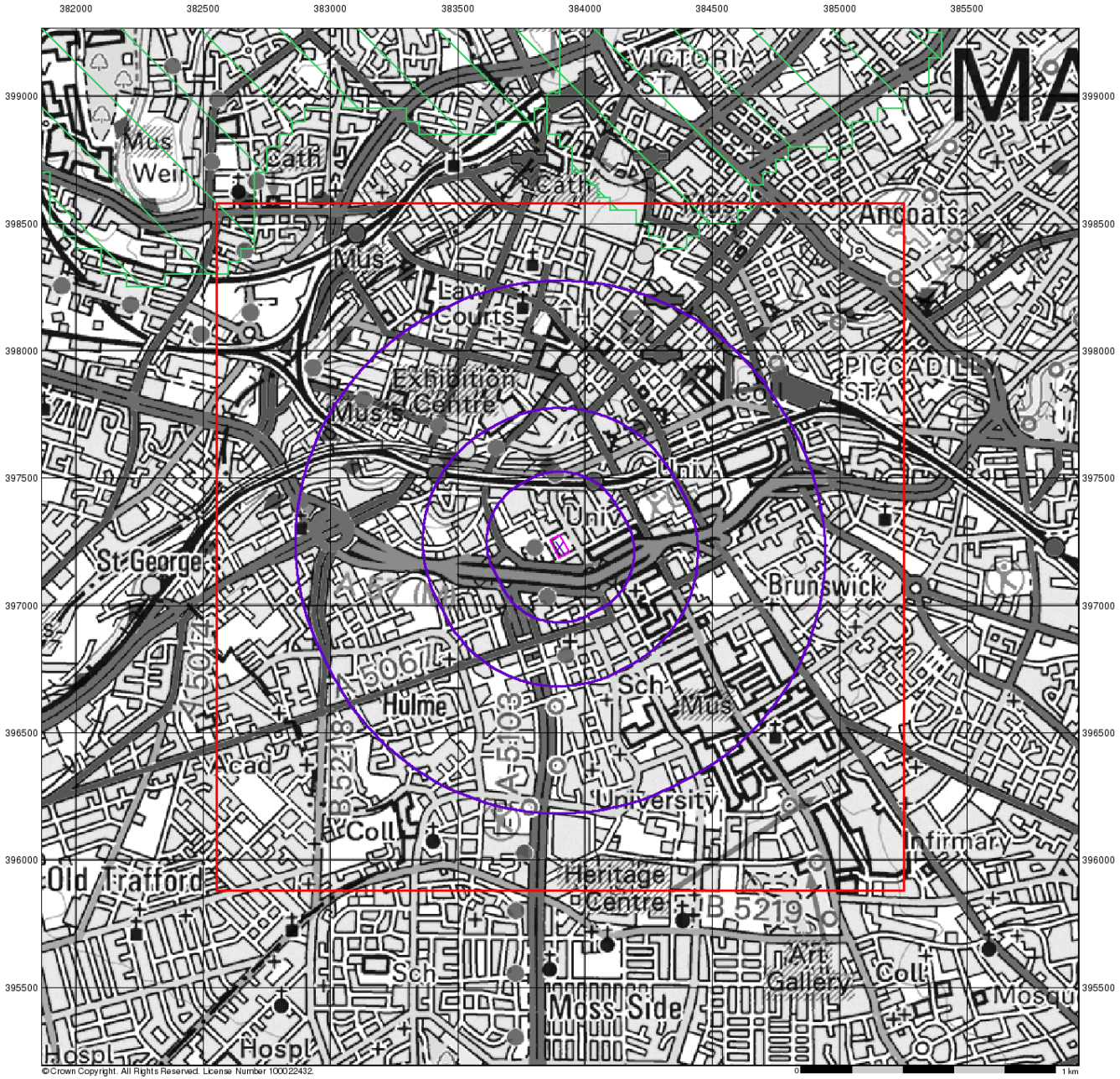

©Crown Copyright. All Rights Reserved. License Number 100022432.

curtins

Sensitive Land Uses

General

Specified Site | Specified Buffer(s) | Bearing Reference Point | Slice | Map ID

Sensitive Land Uses

- Ancient Woodland
- Area of Adopted Green Belt
- Area of Unadopted Green Belt
- Area of Outstanding Natural Beauty
- Environmentally Sensitive Area
- Forest Park
- Local Nature Reserve
- Marine Nature Reserve
- National Nature Reserve
- National Park
- Nitrate Sensitive Area
- Nitrate Vulnerable Zone
- Ramsar Site
- Site of Special Scientific Interest
- Special Area of Conservation
- Special Protection Area
- World Heritage Sites

Site Sensitivity Context Map - Slice A

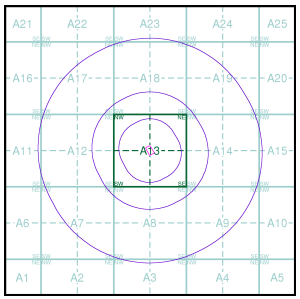

Order Details

Order Number:	180089198_1_1
Customer Ref:	B069831
National Grid Reference:	383900, 397230
Slice:	A
Site Area (Ha):	0.39
Search Buffer (m):	1000

Site Details

Site at 383910, 397250

Landmark INFORMATION GROUP
Tel: 0844 844 9952
Fax: 0844 844 9951
Web: www.envirocheck.co.uk

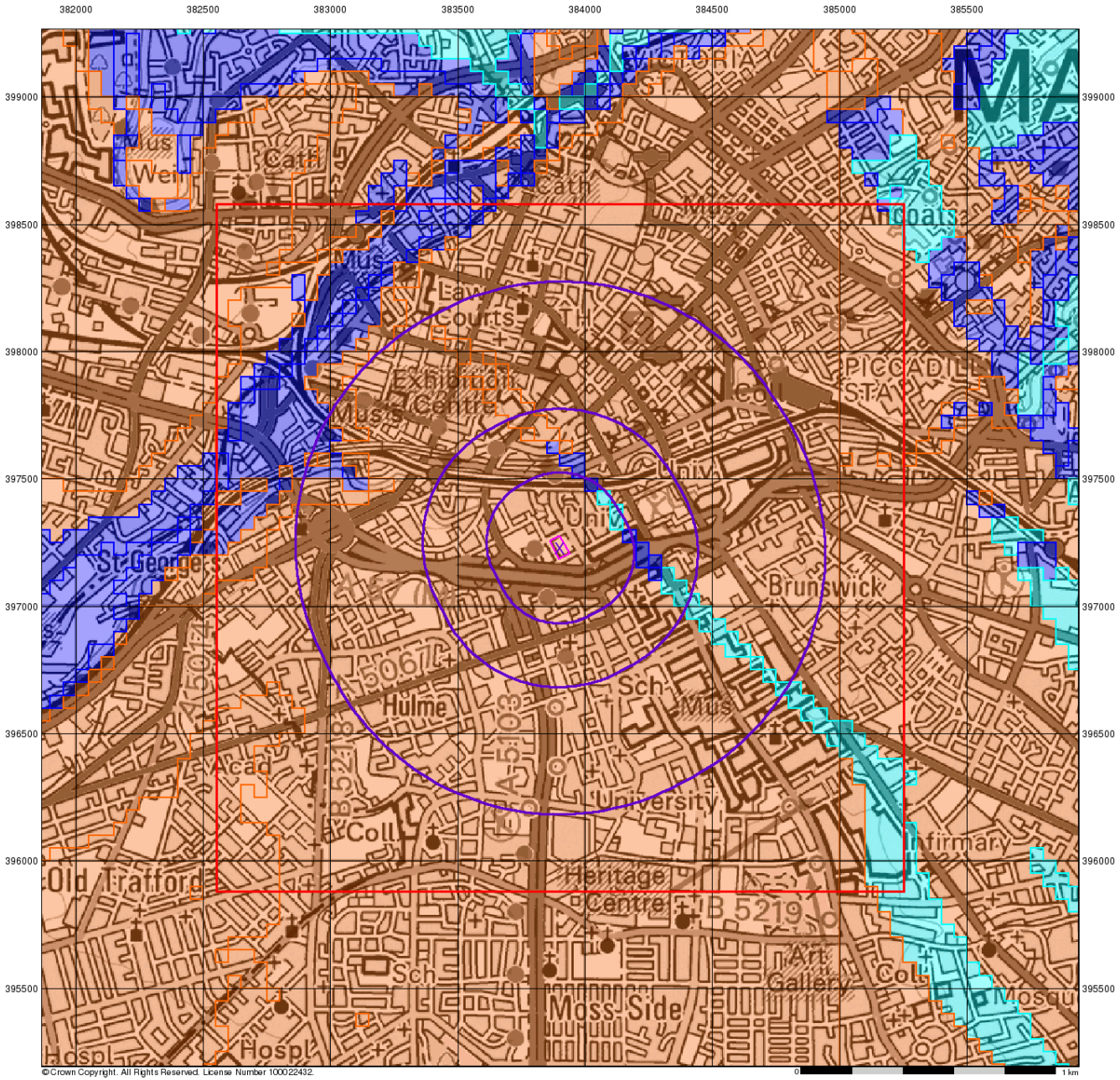

curtins

BGS Flood GFS Data

General

Specified Site | Specified Buffer(s) | Bearing Reference Point | Slice

Agency and Hydrological (Flood)

- Limited Potential for Groundwater Flooding to Occur
- Potential for Groundwater Flooding of Property Situated Below Ground Level
- Potential for Groundwater Flooding to Occur at Surface

Site Sensitivity Context Map - Slice A

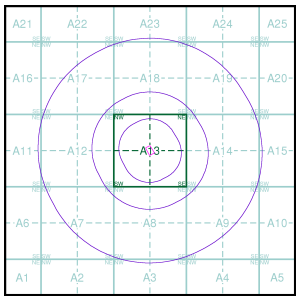

Order Details

Order Number:	180089198_1_1
Customer Ref:	B069831
National Grid Reference:	383900, 397230
Slice:	A
Site Area (Ha):	0.39
Search Buffer (m):	1000

Site Details

Site at 383910, 397250

Landmark INFORMATION GROUP
Tel: 0844 844 9952
Fax: 0844 844 9951
Web: www.envirocheck.co.uk

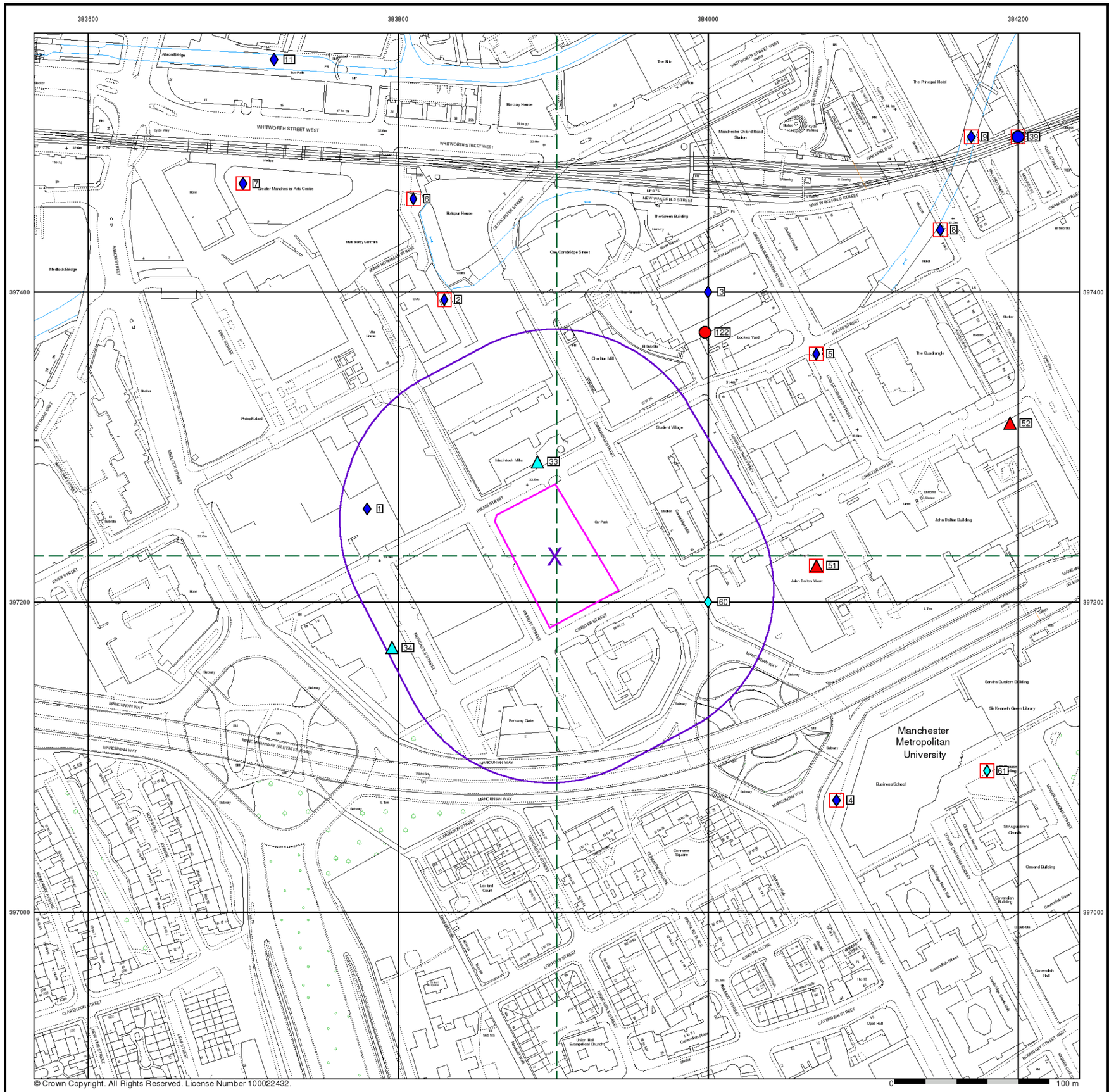

© Crown Copyright. All Rights Reserved. License Number 100022432.

0 100 m

curtins

General

- Specified Site
- Specified Buffer(s)
- Bearing Reference Point
- Map ID
- Several of Type at Location
- Pylon
- Overhead Transmission Line

Agency and Hydrological

- Contaminated Land Register Entry or Notice (Location)
- Contaminated Land Register Entry or Notice
- Discharge Consent
- Enforcement or Prohibition Notice
- Integrated Pollution Control
- Integrated Pollution Prevention Control
- Local Authority Integrated Pollution Prevention and Control
- Local Authority Pollution Prevention and Control
- Local Authority Pollution Prevention and Control Enforcement
- Pollution Incident to Controlled Waters
- Prosecution Relating to Authorised Processes
- Prosecution Relating to Controlled Waters
- Registered Radioactive Substance
- River Network or Water Feature
- River Quality Sampling Point
- Substantiated Pollution Incident Register
- Water Abstraction
- Water Industry Act Referral

Waste

- BGS Recorded Landfill Site (Location)
- BGS Recorded Landfill Site
- EA Historic Landfill (Buffered Point)
- EA Historic Landfill (Polygon)
- Integrated Pollution Control Registered Waste Site
- Licensed Waste Management Facility (Landfill Boundary)
- Licensed Waste Management Facility (Location)
- Local Authority Recorded Landfill Site (Location)
- Local Authority Recorded Landfill Site
- Potentially Infilled Land (Non-water)
- Potentially Infilled Land (Non-water)
- Potentially Infilled Land (Non-water)
- Potentially Infilled Land (Water)
- Potentially Infilled Land (Water)
- Potentially Infilled Land (Water)
- Registered Landfill Site
- Registered Landfill Site (Location)
- Registered Landfill Site (Point Buffered to 100m)
- Registered Landfill Site (Point Buffered to 250m)
- Registered Waste Transfer Site (Location)
- Registered Waste Transfer Site
- Registered Waste Treatment or Disposal Site (Location)
- Registered Waste Treatment or Disposal Site

Hazardous Substances

- COMAH Site
- Explosive Site
- NIHHS Site
- Planning Hazardous Substance Consent
- Planning Hazardous Substance Enforcement

Geological

- BGS Recorded Mineral Site

Site Sensitivity Map - Segment A13

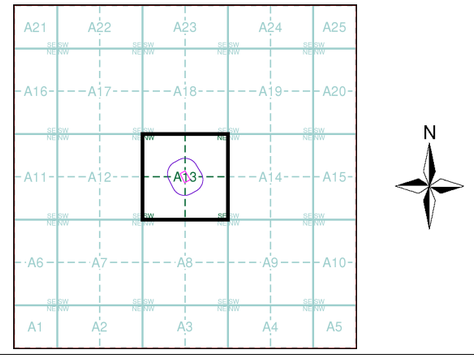

Order Details

Order Number:	180089198_1_1
Customer Ref:	B069831
National Grid Reference:	383900, 397230
Slice:	A
Site Area (Ha):	0.39
Plot Buffer (m):	100

Site Details

Site at 383910, 397250

Landmark INFORMATION GROUP
Tel: 0844 844 9952
Fax: 0844 844 9951
Web: www.envirocheck.co.uk

The Coal Authority

Resolving the impacts of mining

CON29M Non-Residential Mining Report







1 WILMOTT STREET
MANCHESTER
M15 6BD

Date of enquiry:	19 September 2018
Date enquiry received:	19 September 2018
Issue date:	19 September 2018
Our reference:	51001936635001
Your reference:	B069831

CON29M Non-Residential Mining Report

This report is based on, and limited to, the records held by the Coal Authority, at the time we answer the search.

Client name

CURTINS CONSULTING PLC

Enquiry address

1 WILMOTT STREET, MANCHESTER, M15 6BD

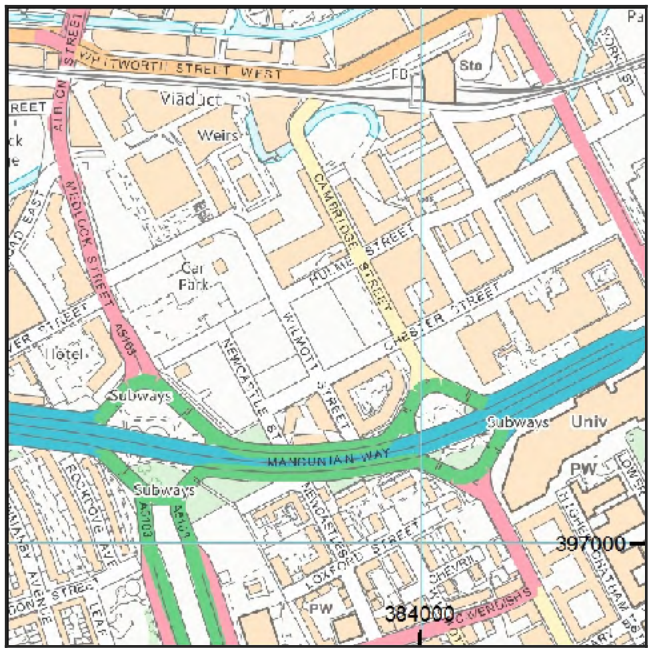

Approximate position of property

Reproduced by permission of Ordnance Survey on behalf of HMSO. © Crown copyright and database right 2018. All rights reserved.

Ordnance Survey Licence number: 100020315

How to contact us

0345 762 6848 (UK)
+44 (0)1623 637 000 (International)

200 Lichfield Lane
Mansfield
Nottinghamshire
NG18 4RG

www.groundstability.com

/company/the-coal-authority
/thecoalauthority
/coalauthority

Summary

Has the search report highlighted evidence or potential of		
1	Past underground coal mining	No
2	Present underground coal mining	No
3	Future underground coal mining	Yes
4	Mine entries	No
5	Coal mining geology	No
6	Past opencast coal mining	No
7	Present opencast coal mining	No
8	Future opencast coal mining	No
9	Coal mining subsidence	No
10	Mine gas	No
11	Hazards related to coal mining	No
12	Withdrawal of support	No
13	Working facilities order	No
14	Payments to owners of former copyhold land	No

For detailed findings, please go to page 4.

Detailed findings

1. Past underground coal mining

The property is not within a surface area that could be affected by recorded past underground mining.

2. Present underground coal mining

The property is not within a surface area that could be affected by present underground mining.

3. Future underground coal mining

The property is not in an area where the Coal Authority has plans to grant a licence to remove coal using underground methods.

The property is not in an area where a licence has been granted to remove or otherwise work coal using underground methods.

The property is not in an area likely to be affected from any planned future underground coal mining.

However, reserves of coal exist in the local area which could be worked at some time in the future.

No notices have been given, under section 46 of the Coal Mining Subsidence Act 1991, stating that the land is at risk of subsidence.

4. Mine entries

There are no known coal mine entries within, or within 20 metres of, the boundary of the property.

5. Coal mining geology

The Coal Authority is not aware of any damage due to geological faults or other lines of weakness that have been affected by coal mining.

6. Past opencast coal mining

The property is not within the boundary of an opencast site from which coal has been removed by opencast methods.

7. Present opencast coal mining
The property does not lie within 200 metres of the boundary of an opencast site from which coal is being removed by opencast methods.

8. Future opencast coal mining
There are no licence requests outstanding to remove coal by opencast methods within 800 metres of the boundary.

The property is not within 800 metres of the boundary of an opencast site for which a licence to remove coal by opencast methods has been granted.

9. Coal mining subsidence
The Coal Authority has not received a damage notice or claim for the subject property, or any property within 50 metres of the enquiry boundary, since 31st October 1994.

There is no current Stop Notice delaying the start of remedial works or repairs to the property.

The Coal Authority is not aware of any request having been made to carry out preventive works before coal is worked under section 33 of the Coal Mining Subsidence Act 1991.

10. Mine gas
The Coal Authority has no record of a mine gas emission requiring action.

11. Hazards related to coal mining
The property has not been subject to remedial works, by or on behalf of the Authority, under its Emergency Surface Hazard Call Out procedures.

12. Withdrawal of support
The property is not in an area where a notice to withdraw support has been given.

The property is not in an area where a notice has been given under section 41 of the Coal Industry Act 1994, cancelling the entitlement to withdraw support.

13. Working facilities order
The property is not in an area where an order has been made, under the provisions of the Mines (Working Facilities and Support) Acts 1923 and 1966 or any statutory modification or amendment thereof.

14. Payments to owners of former copyhold land
The property is not in an area where a relevant notice has been published under the Coal Industry Act 1975/Coal Industry Act 1994.

Additional remarks

Information provided by the Coal Authority in this report is compiled in response to the Law Society's Con29M Coal Mining enquiries. The said enquiries are protected by copyright owned by the Law Society of 113 Chancery Lane, London WC2A 1PL. This report is prepared in accordance with the Law Society's Guidance Notes 2006, the User Guide 2006 and the Coal Authority's Terms and Conditions applicable at the time the report was produced.

Disclaimer

The Coal Authority owns the copyright in this report and the information used to produce this report is protected by our database rights. All rights are reserved and unauthorised use is prohibited. If we provide a report for you, this does not mean that copyright and any other rights will pass to you. However, you can use the report for your own purposes.

Alternative formats

If you would like this report in an alternative format, please contact our communications team.

Enquiry boundary

Key

Approximate position of enquiry boundary shown

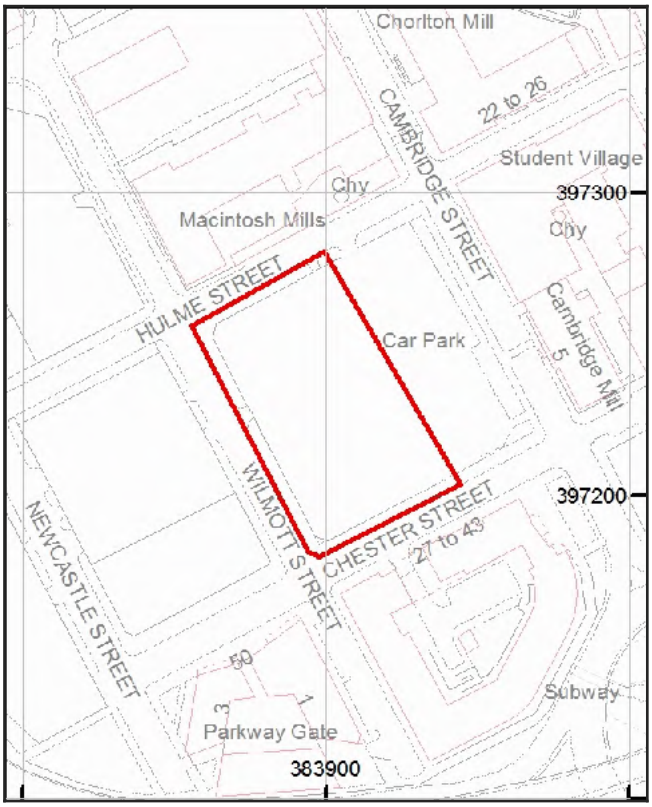

Map data

Reproduced by permission of Ordnance Survey on behalf of HMSO. © Crown copyright and database right 2018. All rights reserved.

Ordnance Survey Licence number: 100020315

How to contact us

0345 762 6848 (UK)
+44 (0)1623 637 000 (International)

200 Lichfield Lane
Mansfield
Nottinghamshire
NG18 4RG

www.groundstability.com

/company/the-coal-authority
/thecoalauthority
/coalauthority

VAT receipt

Issued by	The Coal Authority 200 Lichfield Lane Mansfield Nottinghamshire NG18 4RG
Tax point date	19 September 2018
Issued to	CURTINS CONSULTING PLC ADMIRAL HOUSE 78 EAST STREET LEEDS LS9 8EE
Property search for	1 WILMOTT STREET MANCHESTER M15 6BD
Reference number	51001936635001
Date of issue	19 September 2018
Cost	£81.43
VAT @ 20%	£16.29
Total received	£97.72
VAT registration	598 5850 68

Appendix B – Qualitative Risk Assessment Rationale

The site-specific qualitative risk assessment of environmental harm, is summarised in the table presented in Section 5.0 of this reporting; the principle being to establish connecting links between a hazardous source to a potential receptor via an exposure pathway.

The qualitative risk assessment corresponds with the total site area.

Risk assessment is the process of collating known information on a hazard or set of hazards in order to estimate actual or potential risk to receptors. The receptor may be humans, a water resource, a sensitive local ecosystem or future construction materials. Receptors can be connected to the hazardous source by one or several exposure pathways such as direct contact for example. Risks are generally managed by isolating the receptor or intercepting the exposure pathway or by isolating or removing the hazard.

Without the three essential components of a source, pathway and receptor there can be no risk. Therefore, the presence of hazard on a site does not necessarily mean there is a risk.

By considering where a viable pathway exists which connects a source with a receptor the risk assessment in Section 5.0 and the table presented therein identifies where pollutant linkage exists. If there is no pollutant linkage there is no risk and only where a pollutant linkage is established does the risk assessment consider the level of risk.

The risk assessment considers the likelihood of a particular event taking place (accounting for the presence of the hazard and receptor and the integrity of the exposure pathway) in conjunction with the severity of the potential consequence (accounting for the potential severity of the hazard and the sensitivity of the receptor).

In the risk assessment the consequence of the hazard has been classified as severe or medium or mild or minor and the probability (likelihood) of the circumstances actually occurring classified as high likelihood or likely or low likelihood or unlikely.

The consequences and probabilities are subsequently cross-correlated to give a qualitative estimation of the risk using Department of the Environment risk classifications as detailed in the table below and as referenced in CIRIA C552.

		Consequence			
		Severe	**Medium**	**Mild**	**Minor**
Probability (Likelihood)	**High Likelihood**	Very High Risk	High Risk	Moderate Risk	Moderate/Low Risk
	Likely	High Risk	Moderate Risk	Moderate/Low Risk	Low Risk
	Low Likelihood	Moderate Risk	Moderate/Low Risk	Low Risk	Very Low Risk
	Unlikely	Moderate/Low Risk	Low Risk	Very Low Risk	Very Low Risk

Copyright © 2018 Curtins Consulting Ltd

In accordance with DoE guidance, the following categorisation of **consequence** has been developed.

Classification	Definition	Examples
Severe	Short-term (acute) risk to human health likely to result in "significant harm" as defined by the Environment Protection Act 1990, Part IIA. Short-term risk of pollution of sensitive water resource. Catastrophic damage to buildings/property. A short-term risk to a particular ecosystem or organisation forming part of such ecosystem.	High concentrations of cyanide on the surface of an informal recreation area. Major spillage of contaminants from site into controlled water. Explosion, causing building collapse (can also equate to a short-term human health risk if buildings are occupied).
Medium	Chronic damage to Human Health. Pollution of sensitive water resources. A significant change in a particular ecosystem or organism forming part of such ecosystem.	Concentration of a contaminant from site exceeds the generic or site-specific assessment criteria. Leaching of contaminants from a site to a Principal or Secondary A aquifer. Death of a species within a designated nature reserve. Lesser toxic and asphyxiate effects
Mild	Pollution of non-sensitive water resources. Significant damage to crops, buildings, structures and services. Damage to sensitive buildings/structures/services or the environment.	Pollution of non-classified groundwater (inc. Secondary B aquifers). Damage to building rendering it unsafe to occupy (e.g. foundation damage resulting in instability).
Minor	Harm, although not necessarily significant harm, which may result in a financial loss or expenditure to resolve. Non-permanent health effects to human health (easily prevented by means such as personal protective clothing, etc). Easily repairable effects of damage to buildings, structures and services.	The presence of contaminants at such concentrations that protective equipment is required during site works. The loss of plants in a landscaping scheme. Discoloration of concrete.

Copyright © 2018 Curtins Consulting Ltd

In accordance with DoE guidance, the following categorisation of **probability** has been developed.

Classification	Definition
High Likelihood	There is a pollution linkage and an event that either appears very likely in the short term and almost inevitable over the long term or there is evidence at the receptor of harm or pollution.
Likely	There is a pollution linkage and all the elements are present and in the right place, which means that it is probable that an event will occur. Circumstances are such that an event is not inevitable, but possible in the short term and likely over the long term.
Low Likelihood	There is a pollution linkage and circumstances are possible under which an event could occur. However, it is by no means certain that even over a longer period such event would take place, and is less likely in the shorter term.
Unlikely	There is a pollution linkage but circumstances are such that it is improbable that an event would occur even in the very long term.

In accordance with DoE guidance, the following categorisation of **risk** has been developed.

Classification	Definition
Very High Risk	There is a *high probability* that *severe harm* could arise to a designated receptor from an identified hazard at the site without appropriate further action.
High Risk	*Harm* is *likely to arise* to a designated receptor from an identified hazard at the site without appropriate further action.
Moderate Risk	*It is possible* that without appropriate further action *harm could arise* to a designated receptor. It is relatively *unlikely* that any such harm would be *severe,* and if any harm were to occur it is *more likely* that such harm would be *relatively mild.*
Low Risk	*It is possible* that *harm could arise* to a designated receptor from an identified hazard. It is *likely* that, at worst, if any harm was realised any effects would be *mild.*
Very Low Risk	The presence of an identified hazard does not give rise to the potential to cause harm to a designated receptor.

The term ‘risk’ in this instance refers to the risk that the source, pathway, receptor linkage for a given source of contamination is complete. It does not refer to immediate risk to individuals or features present on the site from potential contaminants and is intended to be used as a tool to assess the necessity of further investigation.

Appendix C – Outline Strategy for Dealing with Unforeseen Contamination

1.0 Unforeseen Contamination

In the unlikely event that unforeseen contamination is revealed during the development works the outline strategy detailed below is recommended.

2.0 Outline Strategy

In the event that material is revealed on the site of a nature that does not accord with the previously observed and recorded descriptions the following procedure is to be complied with.

a) Cease and make safe all excavations in this location and report observations to the Site Manager.

b) The Site Manager is to notify the Engineer.

c) Under guidance of the Engineer take representative samples of the suspect materials and forward to a suitably accredited laboratory for analysis.

d) Await Engineers instructions with respect to re-commencement of the works and or removal from of suspect material to a suitably licensed disposal facility.

e) The Local Planning Authority and, if relevant, the Environment Agency are to be kept fully informed of any site such occurrences.

Copyright © 2018 Curtins Consulting Ltd

Our Locations

Birmingham
2 The Wharf
Bridge Street
Birmingham
B1 2JS
T. 0121 643 4694
birmingham@curtins.com

Bristol
Quayside
40-58 Hotwell Road
Bristol
BS8 4UQ
T. 0117 302 7560
bristol@curtins.com

Cambridge
50 Cambridge Place
Cambridge
CB2 1NS
T. 01223 631 799
cambridge@curtins.com

Cardiff
3 Cwrt-y-Parc
Earlswood Road
Cardiff
CF14 5GH
T. 029 2068 0900
cardiff@curtins.com

Douglas
Varley House
29-31 Duke Street
Douglas
Isle of Man
IM1 2AZ
T. 01624 624 585
douglas@curtins.com

Dublin
39 Fitzwilliam Square
Dublin 2
Ireland
T. 00353 1 507 9447
dublin@curtins.com

Edinburgh
1a Belford Road
Edinburgh
EH4 3BL
T. 0131 225 2175
edinburgh@curtins.com

Glasgow
Queens House
29 St Vincent Place
Glasgow
G1 2DT
T. 0141 319 8777
glasgow@curtins.com

Kendal
28 Lowther Street
Kendal
Cumbria
LA9 4DH
T. 01539 724 823
kendal@curtins.com

Leeds
Rose Wharf
Ground Floor
Leeds
L29 8EE
T. 0113 274 8509
leeds@curtins.com

Liverpool
Curtin House
Columbus Quay
Riverside Drive
Liverpool
L3 4DB
T. 0151 726 2000
liverpool@curtins.com

London
40 Compton Street
London
EC1V 0BD
T. 020 7324 2240
london@curtins.com

Manchester
Merchant Exchange
17-19 Whitworth Street West
Manchester
M1 5WG
T. 0161 236 2394
manchester@curtins.com

Nottingham
56 The Ropewalk
Nottingham
NG1 5DW
T. 0115 941 5551
nottingham@curtins.com

curtins

Registered in England and Wales number: 2054159
Registered office: Curtin House, Columbus Quay, Riverside Drive, Liverpool L3 4DB