SITE SECTION 1 - PLOTS 3 & 4 - 1:100

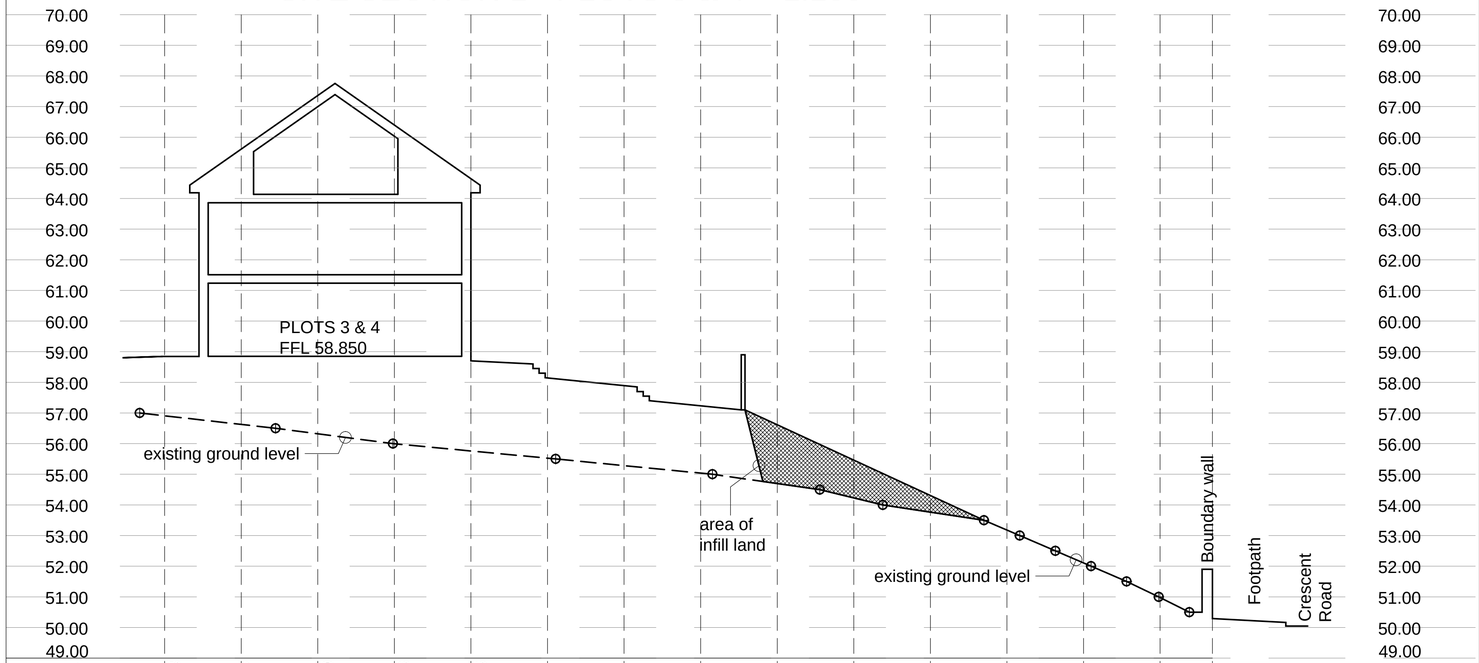

existing ground levels	56.908	56.627	56.320	55.996	55.996	55.760	55.282	55.038	54.698	54.231	53.765	53.179	52.106	50.978	50.290
proposed ground levels	58.845	58.850	58.850	58.850	58.700	58.143	57.893	57.233							
chainage	34.200	31.700	29.200	26.700	24.200	21.700	19.200	16.700	14.200	11.700	9.200	6.700	4.200	1.700	0.000

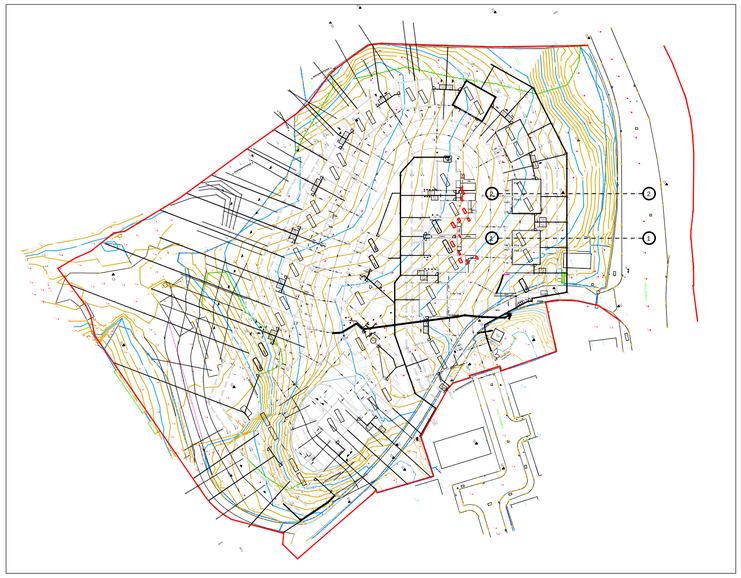

SITE PLAN 1:1000

PLOTS 3 & 4 - SITE PLAN 1:250

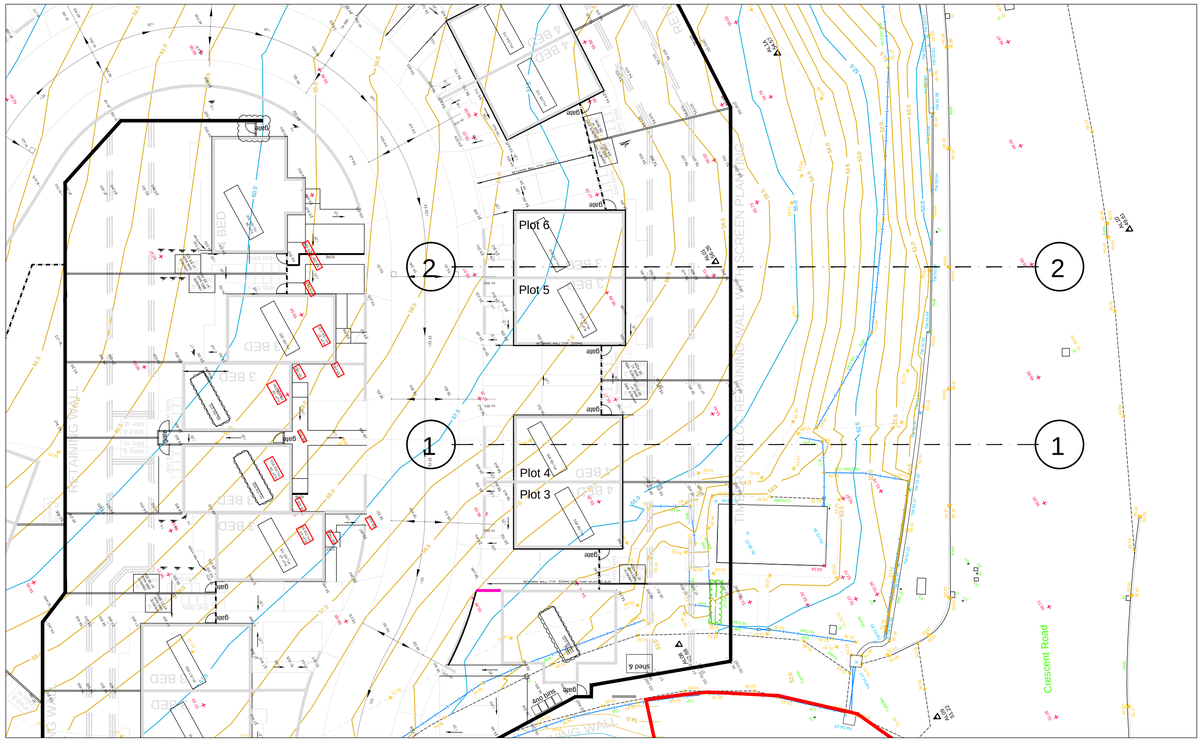

C	BERM INFILL NOTED	BLW	05.11.18
B	DETAIL ADDED TO SECTION	BLW	31.10.18
A	FIRST ISSUE		18.10.18
AMENDMENTS		I	DATE

JOB

PROPOSED RESIDENTIAL DEVELOPMENT
LAND OFF CRESCENT ROAD
ADJ. CLARKESVILLE FARM
CRUMPSALL

CLIENT

ABRAHAM HALPERN

SUBJECT

SECTIONS FOR BERM DETAIL
PLOTS 3 & 4

DRAWN	BLWORTHINGTON	DATE	18.10.2018
CHECKED		SCALE	as indicated (A1)
APPROVED			

HOWARD & SEDDON A.R.I.B.A.
CHARTERED ARCHITECTS
64 WASHWAY ROAD.
SALE. CHESHIRE M33 7RE.
TEL No. 0161 - 973 8296
FAX No. 0161 - 962 3485
e-mail : admin@howardandseddon.co.uk

JOB No.	DRG No.	AMENDMENT
12,490	510	C