

PROPOSED NORTH ELEVATION

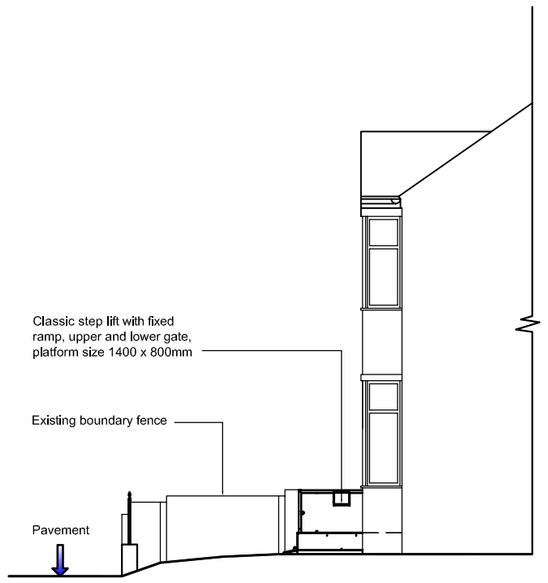

PROPOSED WEST ELEVATION

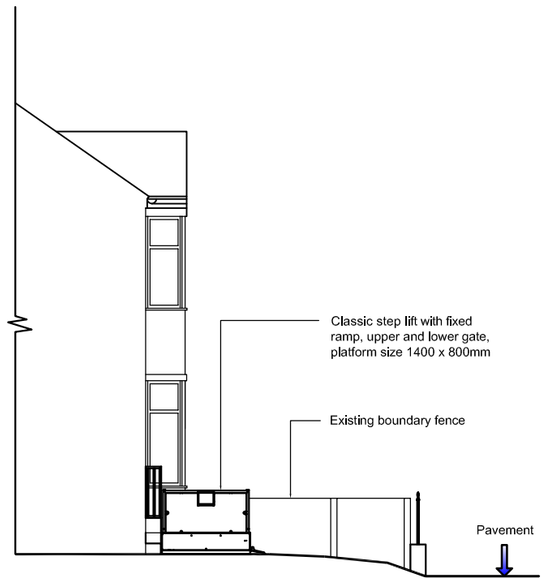

PROPOSED EAST ELEVATION



EXISTING NORTH ELEVATION

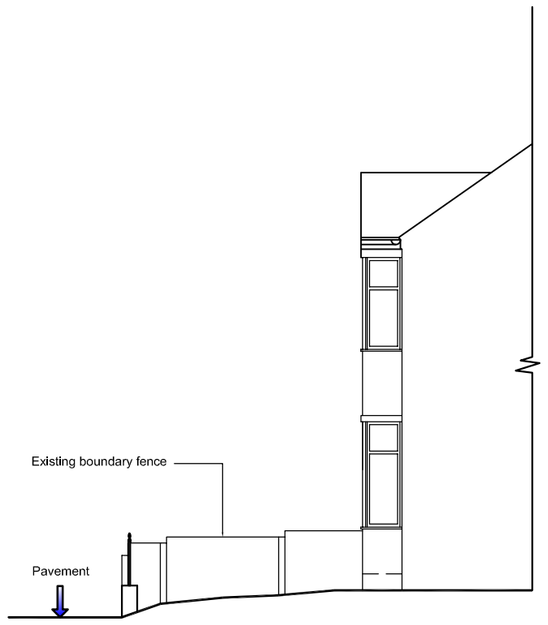

EXISTING WEST ELEVATION

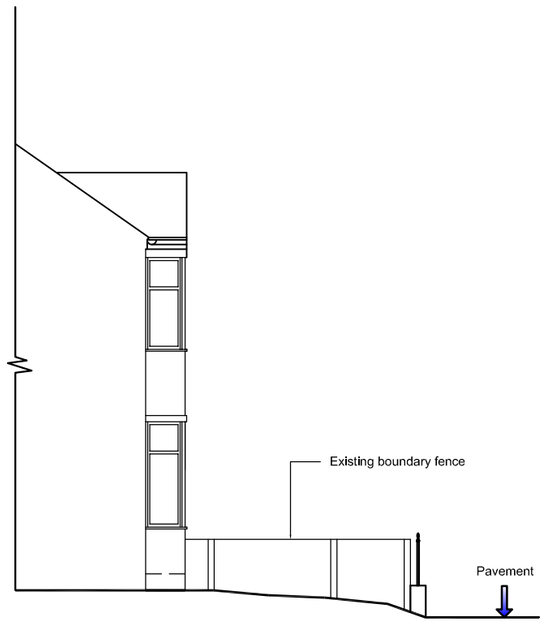

EXISTING EAST ELEVATION

LOCATION OF PROPOSED STEPLIFT INSTALLATION BY POLLOCK LIFTS

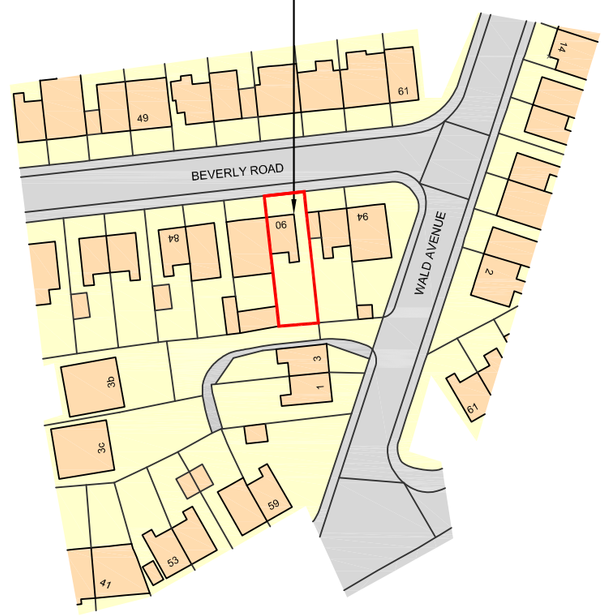

NORTH

Ordnance Survey, (c) Crown Copyright 2018. All rights reserved. Licence number 100022432

SITE LOCATION Scale 1:1250

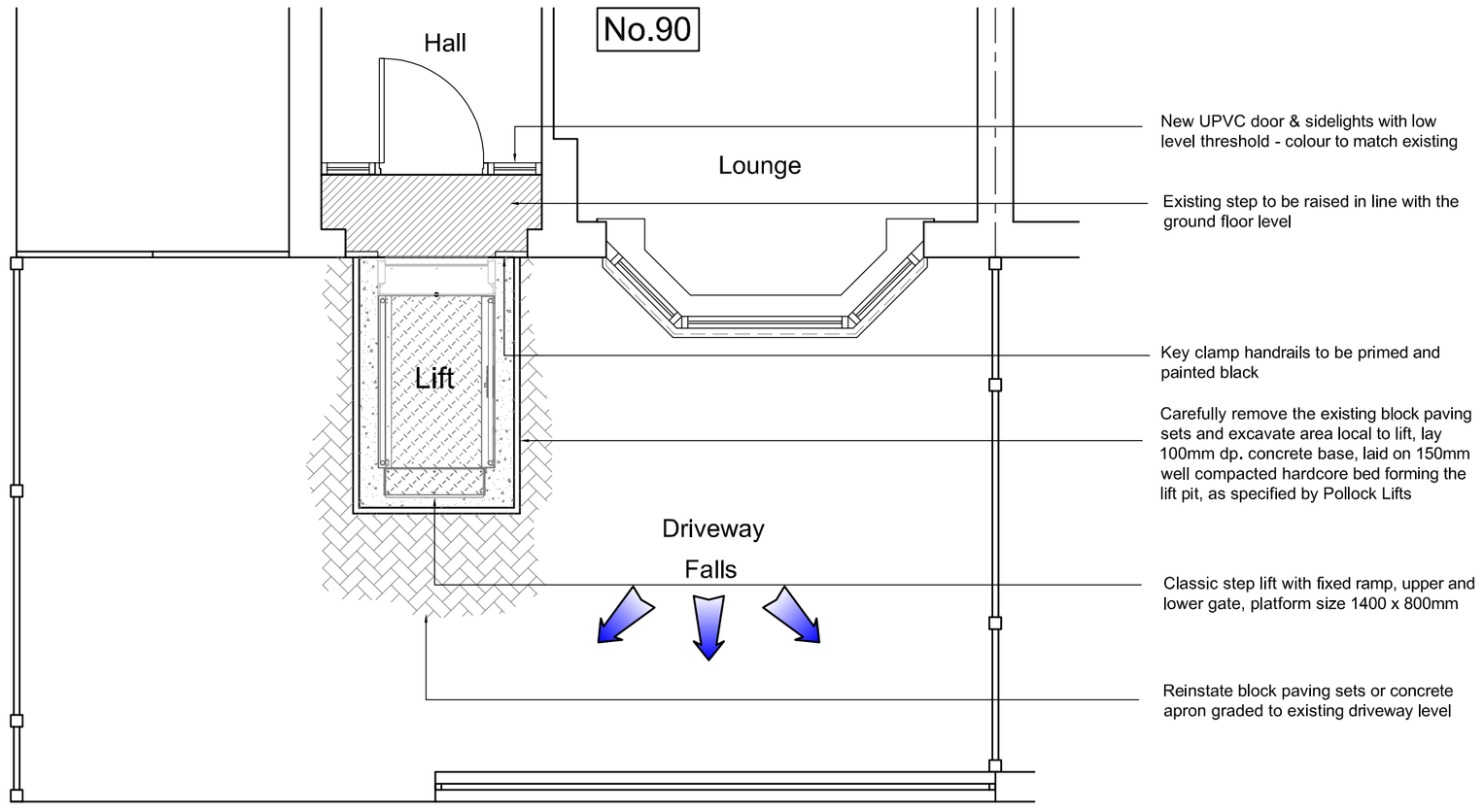

Proposed Arrangement
at 90 Beverly Road, Manchester, M14 6TH

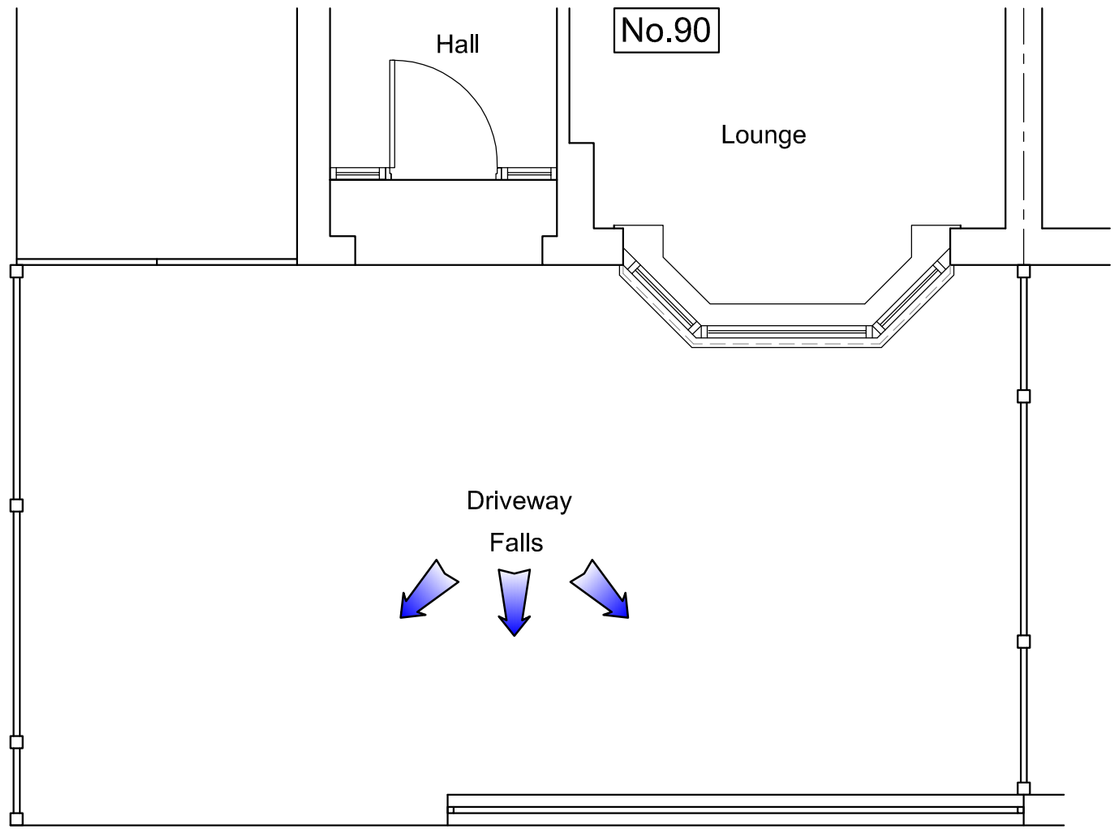

Existing Arrangement
at 90 Beverly Road, Manchester, M14 6TH

PLANNING

DESIGN AND PROJECT PLANNING ON BEHALF OF:-

GENERAL NOTES:

1. THIS DRAWING SHALL BE READ IN CONJUNCTION WITH ALL RELEVANT STRUCTURAL AND MECHANICAL SERVICES DRAWINGS WHERE REFERENCED.

2. ALL MEASUREMENTS WHERE SHOWN TO BE CHECKED ON SITE AND VERIFIED PRIOR TO CONSTRUCTION AND ON SITE ASSEMBLY. THIS DRAWING IS COPYRIGHT AND PROPERTY OF DESIGN LINE AND SHALL NOT BE REPRODUCED OR COPIED IN ANY WAY WITHOUT PRIOR PERMISSION.
IF YOU HAVE RECIEVED THIS DRAWING IN PDF FORMAT NEVER ASSUME IT IS TO SCALE ALWAYS CHECK WITH THE AUTHOR.

3. PLEASE DO NOT SCALE FROM THIS DRAWING IF IN DOUBT ALWAYS ASK.. FIGURED DIMENSIONS TO BE TAKEN IN PREFERENCE TO SCALED DIMENSIONS.

REV	BY	DATE	NOTE

Title

Proposed step lift installation
Mrs Dennison
90 Beverly Road
Manchester
Lancashire
M14 6TH
Pollock Lifts Ltd.
Layout existing and proposed

Design Line Huddersfield Ltd.
62 Tom Lane, Crosland Moor
Huddersfield, W.Yorks HD4 5QQ
Telephone/Fax: 01484 644684
Mobile: 07830 151721
E-mail: info@designlinearchitectural.co.uk

Date	Drawn	Checked	Rev
Nov 2018	AF	SB	
Scale	Project No.	Drg. no.	
1:50/1:100	DL560	01	