

EXISTING REAR ELEVATION

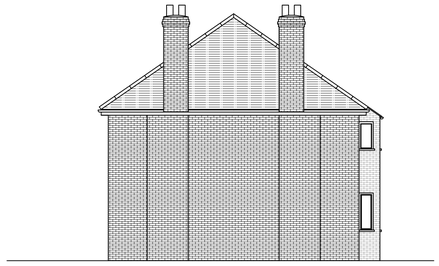

EXISTING WEST ELEVATION



EXISTING EAST ELEVATION

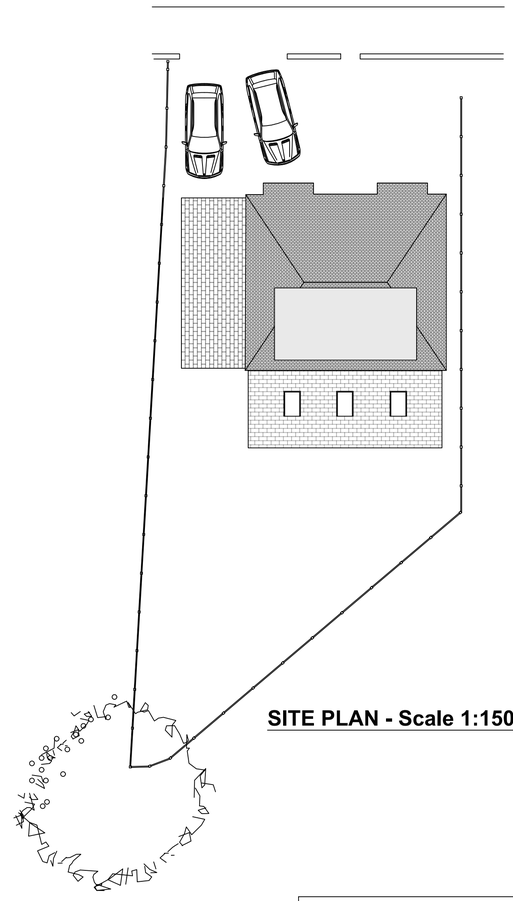

SITE PLAN - Scale 1:150



PROPOSED REAR ELEVATION

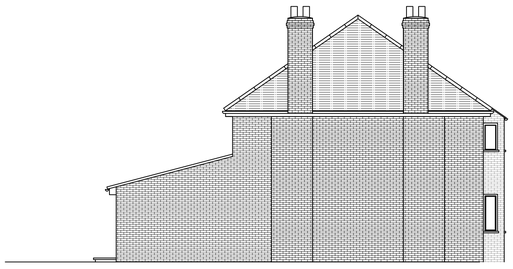

PROPOSED WEST ELEVATION



PROPOSED EAST ELEVATION

Scale 1:100
0 1 2 3 4 5 10M

CONSULTANCY 58

IMPORTANT NOTE

This information is confidential and the copyright of Consultancy 58. Consultancy 58 accepts no liability for use of this drawing by parties other than the party for whom it was prepared or for purposes other than that which is stated on the issue sheet. Consultancy 58 provide limited design services, not drawn by a registered Architect.

Where dimensions are not given, drawings must not be scaled and the matter should be referred back to Consultancy 58. In the event of any conflict between the information contained on this drawing and in any other project document, drawings, specifications, schedules etc. the matter must be referred back to Consultancy 58 for clarification.

All dimensions and conditions are to be checked on site by the contractor prior to preparing designs, drawings, calculations etc. or commencing any work. The contractor is responsible for checking that there is no conflict between site dimensions and drawn dimensions.

Consultancy 58
58, Stamford Park Road,
Hale, Altrincham,
Cheshire, WA15 9EP
Tel: 07956 400516
Email: peteactonuk@gmail.com

CLIENT
Mr & Mrs H Mellor

PROJECT
Proposed extension to 18, Bartley Road, Manchester, M22 4BG

TITLE
Elevations

DATE
18th June, 2019

SCALE
1:100@A1

ISSUE STATUS
Planning submission

DRAWING NUMBER
P111/2

REV