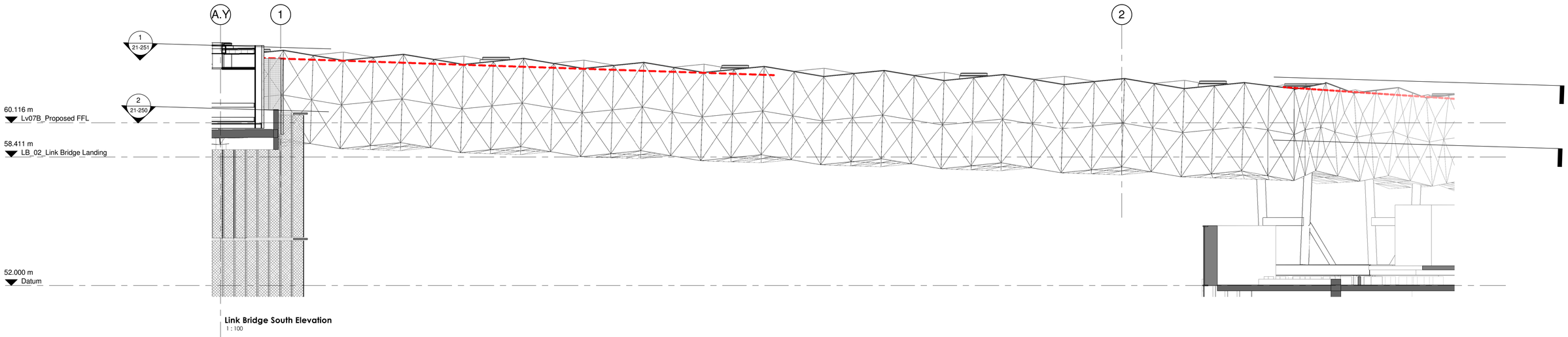

Link Bridge South Elevation
1 : 100

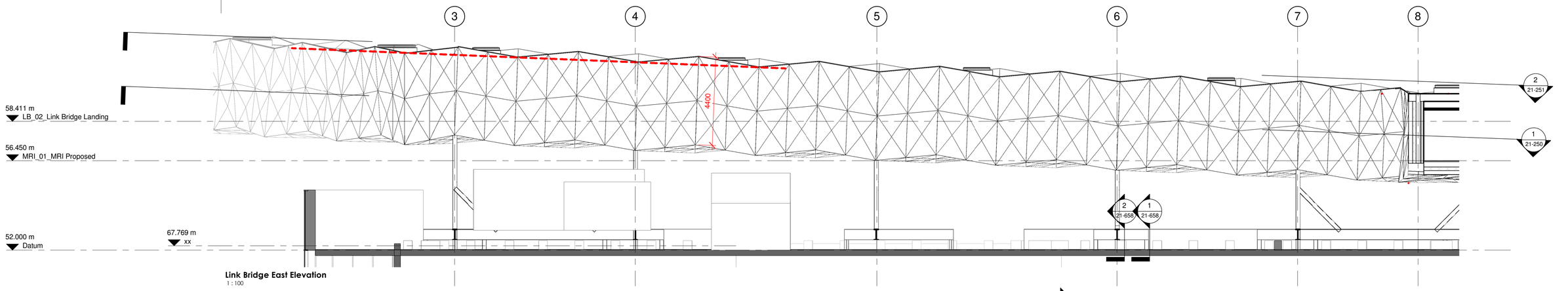

Link Bridge East Elevation
1 : 100

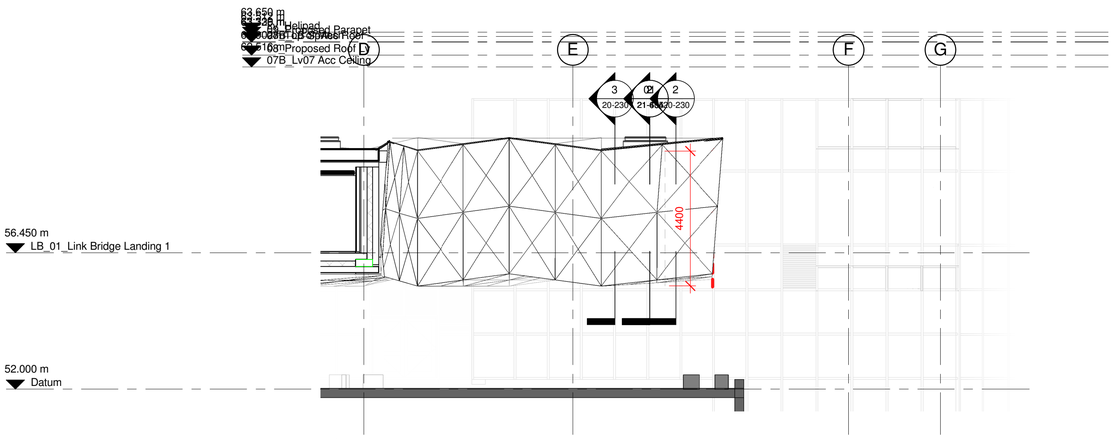

Link Bridge South Elevation at MRI
1 : 100

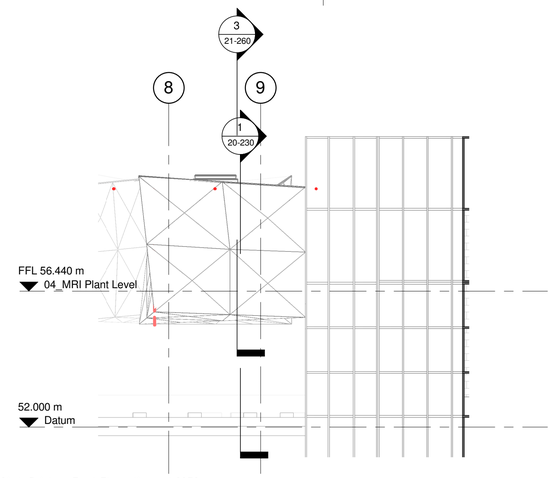

Link Bridge East Elevation at MRI
1 : 100

© COPYRIGHT
The copyright in this drawing is vested in Sheppard Robson and no license or assignment of any kind has been, or is, granted to any third party whether by provision of copies or originals or otherwise unless agreed in writing.

DO NOT SCALE FROM THIS DRAWING
The contractor shall check and verify all dimensions on site and report any discrepancies in writing to Sheppard Robson before proceeding work

FOR ELECTRONIC DATA ISSUE
Electronic Data / drawings are issued as "read only" and should not be interrogated for measurement. All dimensions and levels should read, only from those values stated in text, on the drawing.

AREA MEASUREMENT
The areas are approximate and can only be verified by a detailed dimensional survey of the completed building. Any decisions to be made on the basis of these predictions, whether as to project viability, pre-letting, lease agreements or otherwise, should include due allowance for the increases and decreases inherent in the design development and building processes. Existing buildings may present anomalies in relation to surveyed/drawn plans that may also effect the stated areas. All areas are subject to Town Planning and Conservation Area Consent and detailed Rights to Light analysis.
Figures relate to the likely areas of the building at the current stage of the design and are calculated using one of the following (as stated in the accompanying areas schedule) IPMS1, IPMS2, IPMS 3, Gross External Area (GEA), Gross Internal Area (GIA) or Nett Internal Area (NIA) methods of measurement from the RICS Property Measurement 1st edition.

REV.	DATE	AMENDMENT
P01	14/11/2017	Preliminary Issue
P02	04/05/2018	Drawing updated to reflect revised link bridge route instructed by client on 14/04/18
P03	23/07/2018	Drawings reissued for project restart
P04	07/05/2019	Drawing Issued in support of non-material amendment application for revised Link Bridge route in accordance with client instruction

KEYPLAN



CLIENT

.

NHS
Manchester University
NHS Foundation Trust

ENGIE

SHEPPARD ROBSON
27th Floor City Tower Piccadilly Plaza Manchester M1 4BT
T: +44 (0)161 233 8900 E: manchester@sheppardrobson.com

SCALE@A1	DATE	ORIGINATOR	CHECKED	AUTHORISED
1 : 100	23/03/18	MT	NW	NW

PROJECT
Heli-Pad + Link Bridge
Link Bridge
GA Elevations
South & East
STAGE 5

STATUS	PURPOSE FOR ISSUE	SR NO.	DRAWING NO.	REV.
S2	For Information	5548	5548 - SRA - Z2 - 06 - DR - A - 21-255	P04