Earth Environmental & Geotechnical Ltd

334 ASHBOURNE BUSINESS CENTRE LTD,
WELLINGTON ROAD NORTH,
STOCKPORT, SK4 5DA

Groundsure Reference:	GS-6260262
Your Reference:	A3184_English_Martyrs_Tennis_Club
Report Date	21 Aug 2019
Report Delivery Method:	Email - pdf

Enviro Insight

Address: 56, ALNESS ROAD, MANCHESTER, M16 8HW

Dear Sir/ Madam,

Thank you for placing your order with Groundsure. Please find enclosed the **Groundsure Enviro Insight** as requested.

If you need any further assistance, please do not hesitate to contact our helpline on 08444 159000 quoting the above Groundsure reference number.

Yours faithfully,



Managing Director
Groundsure Limited

Enc.
Groundsure Enviroinsight

Enviro Insight

Address:	**56, ALNESS ROAD, MANCHESTER, M16 8HW**
Date:	**21 Aug 2019**
Reference:	**GS-6260262**
Client:	**Earth Environmental & Geotechnical Ltd**

NW N NE

W E

SW S SE



Aerial Photograph Capture date:	11-Jun-2015
Grid Reference:	383248,394451
Site Size:	0.1690ha

Report Reference: GS-6260262
Client Reference: A3184_English_Martyrs_Tennis_Club

Contents Page

Contents Page 3
Overview of Findings 6
Using this report 10
1. Historical Land Use 11
1. Historical Industrial Sites 12
1.1 Potentially Contaminative Uses identified from 1:10,000 scale Mapping....12
1.2 Additional Information – Historical Tank Database....12
1.3 Additional Information – Historical Energy Features Database....12
1.4 Additional Information – Historical Petrol and Fuel Site Database....13
1.5 Additional Information – Historical Garage and Motor Vehicle Repair Database....13
1.6 Historical military sites....13
1.7 Potentially Infilled Land....14
2. Environmental Permits, Incidents and Registers Map 15
2. Environmental Permits, Incidents and Registers 16
2.1 Industrial Sites Holding Licences and/or Authorisations....16
2.1.1 Records of historic IPC Authorisations within 500m of the study site:....16
2.1.2 Records of Part A(1) and IPPC Authorised Activities within 500m of the study site:....16
2.1.3 Records of Red List Discharge Consents (potentially harmful discharges to controlled waters) within 500m of the study site:....16
2.1.4 Records of List 1 Dangerous Substances Inventory Sites within 500m of the study site:....16
2.1.5 Records of List 2 Dangerous Substance Inventory Sites within 500m of the study site:....16
2.1.6 Records of Part A(2) and Part B Activities and Enforcements within 500m of the study site: 17
2.1.7 Records of Category 3 or 4 Radioactive Substances Authorisations:....17
2.1.8 Records of Licensed Discharge Consents within 500m of the study site:....17
2.1.9 Records of Water Industry Referrals (potentially harmful discharges to the public sewer) within 500m of the study site: 17
2.1.10 Records of Planning Hazardous Substance Consents and Enforcements within 500m of the study site:....17
2.2 Dangerous or Hazardous Sites....17
2.3 Environment Agency/Natural Resources Wales Recorded Pollution Incidents....18
2.3.1 Records of National Incidents Recording System, List 2 within 500m of the study site:....18
2.3.2 Records of National Incidents Recording System, List 1 within 500m of the study site:....18
2.4 Sites Determined as Contaminated Land under Part 2A EPA 1990....18
3. Landfill and Other Waste Sites Map 19
3. Landfill and Other Waste Sites 20
3.1 Landfill Sites....20
3.1.1 Records from Environment Agency/Natural Resources Wales landfill data within 1000m of the study site: 20
3.1.2 Records of Environment Agency/Natural Resources Wales historic landfill sites within 1500m of the study site: 20
3.1.3 Records of BGS/DoE non-operational landfill sites within 1500m of the study site:....20
3.1.4 Records of Landfills from Local Authority and Historical Mapping Records within 1500m of the study site:....20
3.2 Other Waste Sites....20
3.2.1 Records of waste treatment, transfer or disposal sites within 500m of the study site: 20
3.2.2 Records of Environment Agency/Natural Resources Wales licensed waste sites within 1500m of the study site: 21
4. Current Land Use Map 22
4. Current Land Uses 23
4.1 Current Industrial Data....23
4.2 Petrol and Fuel Sites....23
4.3 National Grid High Voltage Underground Electricity Transmission Cables....23
4.4 National Grid High Pressure Gas Transmission Pipelines....24

5. Geology 25
5.1 Artificial Ground and Made Ground 25
5.2 Superficial Ground and Drift Geology 25
5.3 Bedrock and Solid Geology 25
6 Hydrogeology and Hydrology 26
6a. Aquifer Within Superficial Geology 26
6b. Aquifer Within Bedrock Geology and Abstraction Licences 27
6c. Hydrogeology – Source Protection Zones and Potable Water Abstraction Licences 28
6d. Hydrogeology – Source Protection Zones within confined aquifer 29
6e. Hydrology – Watercourse Network and River Quality 30
6.Hydrogeology and Hydrology 31
6.1 Aquifer within Superficial Deposits 31
6.2 Aquifer within Bedrock Deposits 31
6.3 Groundwater Abstraction Licences 32
6.4 Surface Water Abstraction Licences 34
6.5 Potable Water Abstraction Licences 34
6.6 Source Protection Zones 34
6.7 Source Protection Zones within Confined Aquifer 34
6.8 Groundwater Vulnerability and Soil Leaching Potential 35
6.9 River Quality 35
6.9.1 Biological Quality: 35
6.9.2 Chemical Quality: 35
6.10 Ordnance Survey MasterMap Water Network 36
6.11 Surface Water Features 36
7a. Environment Agency/Natural Resources Wales Flood Map for Planning (from rivers and the sea) 37
7b. Environment Agency/Natural Resources Wales Risk of Flooding from Rivers and the Sea (RoFRaS) Map 38
7 Flooding 39
7.1 River and Coastal Zone 2 Flooding 39
7.2 River and Coastal Zone 3 Flooding 39
7.3 Risk of Flooding from Rivers and the Sea (RoFRaS) Flood Rating 40
7.4 Flood Defences 40
7.5 Areas benefiting from Flood Defences 40
7.6 Areas benefiting from Flood Storage 40
7.7 Groundwater Flooding Susceptibility Areas 40
7.8 Groundwater Flooding Confidence Areas 41
8. Designated Environmentally Sensitive Sites Map 42
8. Designated Environmentally Sensitive Sites 43
8.1 Records of Sites of Special Scientific Interest (SSSI) within 2000m of the study site: 43
8.2 Records of National Nature Reserves (NNR) within 2000m of the study site: 43
8.3 Records of Special Areas of Conservation (SAC) within 2000m of the study site: 43
8.4 Records of Special Protection Areas (SPA) within 2000m of the study site: 43
8.5 Records of Ramsar sites within 2000m of the study site: 43
8.6 Records of Ancient Woodland within 2000m of the study site: 44
8.7 Records of Local Nature Reserves (LNR) within 2000m of the study site: 44
8.8 Records of World Heritage Sites within 2000m of the study site: 44
8.9 Records of Environmentally Sensitive Areas within 2000m of the study site: 44
8.10 Records of Areas of Outstanding Natural Beauty (AONB) within 2000m of the study site: 44
8.11 Records of National Parks (NP) within 2000m of the study site: 44
8.12 Records of Nitrate Sensitive Areas within 2000m of the study site: 44
8.13 Records of Nitrate Vulnerable Zones within 2000m of the study site: 45

8.14 Records of Green Belt land within 2000m of the study site: 45
9. Natural Hazards Findings 46
9.1 Detailed BGS GeoSure Data 46
9.1.1 Shrink Swell 46
9.1.2 Landslides 46
9.1.3 Soluble Rocks 46
9.1.4 Compressible Ground 47
9.1.5 Collapsible Rocks 47
9.1.6 Running Sand 47
9.2 Radon 48
9.2.1 Radon Affected Areas 48
9.2.2 Radon Protection 48
10. Mining 49
10.1 Coal Mining 49
10.2 Non-Coal Mining 49
10.3 Brine Affected Areas 49
Contact Details 50
Standard Terms and Conditions 52

Overview of Findings

For further details on each dataset, please refer to each individual section in the main report as listed. Where the database has been searched a numerical result will be recorded. Where the database has not been searched '-' will be recorded.

Section 1: Historical Industrial Sites	On-site	0-50	51-250	251-500
1.1 Potentially Contaminative Uses identified from 1:10,000 scale mapping	0	0	6	1
1.2 Additional Information – Historical Tank Database	0	0	2	1
1.3 Additional Information – Historical Energy Features Database	0	0	2	15
1.4 Additional Information – Historical Petrol and Fuel Site Database	0	0	0	0
1.5 Additional Information – Historical Garage and Motor Vehicle Repair Database	0	0	0	0
1.6 Historical military sites	0	0	0	0
1.7 Potentially Infilled Land	0	0	6	14

Section 2: Environmental Permits, Incidents and Registers	On-site	0-50m	51-250	251-500
2.1 Industrial Sites Holding Environmental Permits and/or Authorisations				
2.1.1 Records of historic IPC Authorisations	0	0	0	0
2.1.2 Records of Part A(1) and IPPC Authorised Activities	0	0	0	0
2.1.3 Records of Red List Discharge Consents	0	0	0	0
2.1.4 Records of List 1 Dangerous Substances Inventory sites	0	0	0	0
2.1.5 Records of List 2 Dangerous Substances Inventory sites	0	0	0	0
2.1.6 Records of Part A(2) and Part B Activities and Enforcements	0	0	0	0
2.1.7 Records of Category 3 or 4 Radioactive Substances Authorisations	0	0	0	0
2.1.8 Records of Licensed Discharge Consents	0	0	0	0
2.1.9 Records of Water Industry Referrals	0	0	0	0
2.1.10 Records of Planning Hazardous Substance Consents and Enforcements within 500m of the study site	0	0	0	0
2.2 Records of COMAH and NIHHS sites	0	0	0	0
2.3 Environment Agency/Natural Resources Wales Recorded Pollution Incidents				
2.3.1 National Incidents Recording System, List 2	0	0	0	0
2.3.2 National Incidents Recording System, List 1	0	0	0	0
2.4 Sites Determined as Contaminated Land under Part 2A EPA 1990	0	0	0	0

Section 3: Landfill and Other Waste Sites	On-site	0-50m	51-250	251-500	501-1000	1000-1500
3.1 Landfill Sites						
3.1.1 Environment Agency/Natural Resources Wales Registered Landfill Sites	0	0	0	0	0	Not searched
3.1.2 Environment Agency/Natural Resources Wales Historic Landfill Sites	0	0	0	0	0	0
3.1.3 BGS/DoE Landfill Site Survey	0	0	0	0	0	0
3.1.4 Records of Landfills in Local Authority and Historical Mapping Records	0	0	0	0	0	0
3.2 Landfill and Other Waste Sites Findings						
3.2.1 Operational and Non-Operational Waste Treatment, Transfer and Disposal Sites	0	0	0	0	Not searched	Not searched
3.2.2 Environment Agency/Natural Resources Wales Licensed Waste Sites	0	0	0	0	0	0

Section 4: Current Land Use	On-site	0-50m	51-250	251-500
4.1 Current Industrial Sites Data	0	1	5	Not searched
4.2 Records of Petrol and Fuel Sites	0	0	0	0
4.3 National Grid Underground Electricity Cables	0	0	0	0
4.4 National Grid Gas Transmission Pipelines	0	0	0	0

Section 5: Geology	
5.1 Records of Artificial Ground and Made Ground present beneath the study site	None identified
5.2 Records of Superficial Ground and Drift Geology present beneath the study site	Identified
5.3 For records of Bedrock and Solid Geology beneath the study site see the detailed findings section.	

Section 6: Hydrogeology and Hydrology	0-500m
6.1 Records of Strata Classification in the Superficial Geology within 500m of the study site	Identified
6.2 Records of Strata Classification in the Bedrock Geology within 500m of the study site	Identified

	On-site	0-50m	51-250	251-500	501-1000	1000-2000
6.3 Groundwater Abstraction Licences (within 2000m of the study site)	0	0	0	0	0	12
6.4 Surface Water Abstraction Licences (within 2000m of the study site)	0	0	0	0	0	0
6.5 Potable Water Abstraction Licences (within 2000m of the study site)	0	0	0	0	0	0
6.6 Source Protection Zones (within 500m of the study site)	0	0	0	0	Not searched	Not searched
6.7 Source Protection Zones within Confined Aquifer	0	0	0	0	Not searched	Not searched
6.8 Groundwater Vulnerability and Soil Leaching Potential (within 500m of the study site)	1	0	0	0	Not searched	Not searched

Section 6: Hydrogeology and Hydrology

	0-500m					
	On-site	0-50m	51-250	251-500	501-1000	1000-1500
6.9 Environment Agency/Natural Resources Wales information on river quality within 1500m of the study site	No	No	No	No	No	Yes
6.10 Ordnance Survey MasterMap Water Network entries within 500m of the site	0	0	0	0	Not searched	Not searched
6.11 Surface water features within 250m of the study site	No	No	No	Not searched	Not searched	Not searched

Section 7: Flooding

7.1 Enviroment Agency Zone 2 floodplains within 250m of the study site	Identified
7.2 Environment Agency/Natural Resources Wales Zone 3 floodplains within 250m of the study site	None identified
7.3 Risk of flooding from Rivers and the Sea (RoFRaS) rating for the study site	Very Low
7.4 Flood Defences within 250m of the study site	None identified
7.5 Areas benefiting from Flood Defences within 250m of the study site	None identified
7.6 Areas used for Flood Storage within 250m of the study site	None identified
7.7 Maximum BGS Groundwater Flooding susceptibility within 50m of the study site	Limited potential
7.8 BGS confidence rating for the Groundwater Flooding susceptibility areas	Low

Section 8: Designated Environmentally Sensitive Sites

	On-site	0-50m	51-250	251-500	501-1000	1000-2000
8.1 Records of Sites of Special Scientific Interest (SSSI)	0	0	0	0	0	0
8.2 Records of National Nature Reserves (NNR)	0	0	0	0	0	0
8.3 Records of Special Areas of Conservation (SAC)	0	0	0	0	0	0
8.4 Records of Special Protection Areas (SPA)	0	0	0	0	0	0
8.5 Records of Ramsar sites	0	0	0	0	0	0
8.6 Records of Ancient Woodlands	0	0	0	0	0	0
8.7 Records of Local Nature Reserves (LNR)	0	0	0	0	0	0
8.8 Records of World Heritage Sites	0	0	0	0	0	0
8.9 Records of Environmentally Sensitive Areas	0	0	0	0	0	0

Section 8: Designated Environmentally Sensitive Sites

	On-site	0-50m	51-250	251-500	501-1000	1000-2000
8.10 Records of Areas of Outstanding Natural Beauty (AONB)	0	0	0	0	0	0
8.11 Records of National Parks	0	0	0	0	0	0
8.12 Records of Nitrate Sensitive Areas	0	0	0	0	0	0
8.13 Records of Nitrate Vulnerable Zones	0	0	0	0	0	0
8.14 Records of Green Belt land	0	0	0	0	0	0

Section 9: Natural Hazards

9.1 Maximum risk of natural ground subsidence	Very Low
9.1.1 Maximum Shrink-Swell hazard rating identified on the study site	Negligible
9.1.2 Maximum Landslides hazard rating identified on the study site	Very Low
9.1.3 Maximum Soluble Rocks hazard rating identified on the study site	Negligible
9.1.4 Maximum Compressible Ground hazard rating identified on the study site	Negligible
9.1.5 Maximum Collapsible Rocks hazard rating identified on the study site	Very Low
9.1.6 Maximum Running Sand hazard rating identified on the study site	Very Low
9.2 Radon	
9.2.1 Is the property in a Radon Affected Area as defined by the Health Protection Agency (HPA) and if so what percentage of homes are above the Action Level?	The site is not in a Radon Affected Area, as less than 1% of properties are above the Action Level.
9.2.2 Is the property in an area where Radon Protection are required for new properties or extensions to existing ones as described in publication BR211 by the Building Research Establishment?	No radon protective measures are necessary.

Section 10: Mining

10.1 Coal mining areas within 75m of the study site	None identified
10.2 Non-Coal Mining areas within 50m of the study site boundary	None identified
10.3 Brine affected areas within 75m of the study site	None identified

Using this report

The following report is designed by Environmental Consultants for Environmental Professionals bringing together the most up-to-date market leading environmental data. This report is provided under and subject to the Terms & Conditions agreed between Groundsure and the Client. The document contains the following sections:

1. Historical Industrial Sites

Provides information on past land uses that may pose a risk to the study site in terms of potential contamination from activities or processes. Potentially Infilled Land features are also included. This search is conducted using radii of up to 500m.

2. Environmental Permits, Incidents and Registers

Provides information on Regulated Industrial Activities and Pollution Incidents as recorded by Regulatory Authorities, and sites determined as Contaminated Land. This search is conducted using radii up to 500m.

3. Landfills and Other Waste Sites

Provides information on landfills and other waste sites that may pose a risk to the study site. This search is conducted using radii up to 1500m.

4. Current Land Uses

Provides information on current land uses that may pose a risk to the study site in terms of potential contamination from activities or processes. These searches are conducted using radii of up to 500m. This includes information on potentially contaminative industrial sites, petrol stations and fuel sites as well as high pressure gas pipelines and underground electricity transmission lines.

5. Geology

Provides information on artificial and superficial deposits and bedrock beneath the study site.

6. Hydrogeology and Hydrology

Provides information on productive strata within the bedrock and superficial geological layers, abstraction licences, Source Protection Zones (SPZs) and river quality. These searches are conducted using radii of up to 2000m.

7. Flooding

Provides information on river and coastal flooding, flood defences, flood storage areas and groundwater flood areas. This search is conducted using radii of up to 250m.

8. Designated Environmentally Sensitive Sites

Provides information on the Sites of Special Scientific Interest (SSSI), National Nature Reserves (NNR), Special Areas of Conservation (SAC), Special Protection Areas (SPA), Ramsar sites, Local Nature Reserves (LNR), Areas of Outstanding Natural Beauty (AONB), National Parks (NP), Environmentally Sensitive Areas, Nitrate Sensitive Areas, Nitrate Vulnerable Zones and World Heritage Sites and Scheduled Ancient Woodland. These searches are conducted using radii of up to 2000m.

9. Natural Hazards

Provides information on a range of natural hazards that may pose a risk to the study site. These factors include natural ground subsidence and radon..

10. Mining

Provides information on areas of coal and non-coal mining and brine affected areas.

11. Contacts

This section of the report provides contact points for statutory bodies and data providers that may be able to provide further information on issues raised within this report. Alternatively, Groundsure provide a free Technical Helpline (08444 159000) for further information and guidance.

Note: Maps

Only certain features are placed on the maps within the report. All features represented on maps found within this search are given an identification number. This number identifies the feature on the mapping and correlates it to the additional information provided below. This identification number precedes all other information and takes the following format -Id: 1, Id: 2, etc. Where numerous features on the same map are in such close proximity that the numbers would obscure each other a letter identifier is used instead to represent the features. (e.g. Three features which overlap may be given the identifier “A” on the map and would be identified separately as features 1A, 3A, 10A on the data tables provided).

Where a feature is reported in the data tables to a distance greater than the map area, it is noted in the data table as “Not Shown”.

All distances given in this report are in Metres (m). Directions are given as compass headings such as N: North, E: East, NE: North East from the nearest point of the study site boundary.

1. Historical Land Use

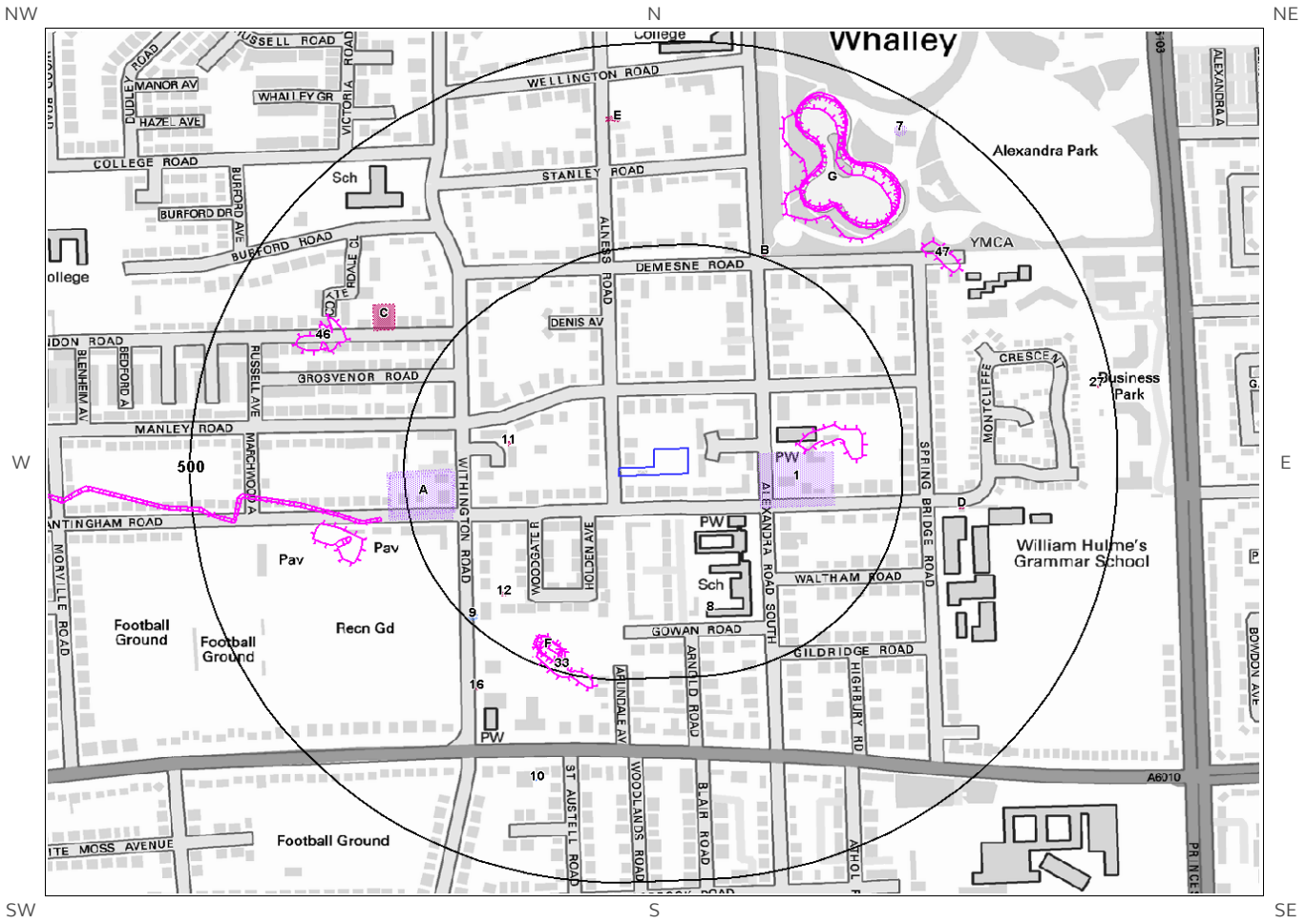

© Crown copyright and database rights 2019.
Ordnance Survey licence 100035207.

Historical 1:10,000 and 1:10,560 scale mapping

Site Outline

Industrial Land Use

Potentially Infilled Land

250
500
Search Buffers (m)

Historical 1:2,500, 1:1,250 and 1:500 scale mapping

Energy Features

Petrol Stations

Historical military sites

Tanks

Garages

1. Historical Industrial Sites

1.1 Potentially Contaminative Uses identified from 1:10,000 scale Mapping

The systematic analysis of data extracted from standard 1:10,560 and 1:10,000 scale historical maps provides the following information:

Records of sites with a potentially contaminative past land use within 500m of the search boundary: 7

ID	Distance [m]	Direction	Use	Date
1	81	E	Nursery	1892
2A	192	W	Nursery	1911
3A	194	W	Nursery	1892
4A	194	W	Nursery	1923
5A	194	W	Nursery	1905
6A	195	W	Nursery	1916
7	456	NE	Unspecified Tank	1916

1.2 Additional Information – Historical Tank Database

The systematic analysis of data extracted from High Detailed 1:1,250 and 1:2,500 scale historical maps provides the following information.

Records of historical tanks within 500m of the search boundary: 3

ID	Distance (m)	Direction	Use	Date
8	168	S	Unspecified Tank	1996
9	238	SW	Unspecified Tank	1933
10	385	S	Unspecified Tank	1996

1.3 Additional Information – Historical Energy Features Database

The systematic analysis of data extracted from High Detailed 1:1,250 and 1:2,500 scale historical maps provides the following information.

Records of historical energy features within 500m of the search boundary: 17

ID	Distance (m)	Direction	Use	Date
11	129	W	Electricity Substation	1996
12	194	SW	Electricity Substation	1996
13B	252	N	Electricity Substation	1995

14B	253	N	Electricity Substation	1985
15B	253	N	Electricity Transformer	1973
16	308	SW	Electricity Substation	1996
17C	312	NW	Electricity Substation	1992
18C	312	NW	Electricity Substation	1986
19D	318	E	Electricity Substation	1992
20D	318	E	Electricity Substation	1992
21D	318	E	Electricity Substation	1983
22D	318	E	Electricity Substation	1988
23D	318	E	Electricity Substation	1973
24E	406	N	Electricity Substation	1995
25E	407	N	Electricity Substation	1985
26E	407	N	Electricity Substation	1973
27	480	E	Electricity Substation	1992

1.4 Additional Information – Historical Petrol and Fuel Site Database

The systematic analysis of data extracted from High Detailed 1:1,250 and 1:2,500 scale historical maps provides the following information.

Records of historical petrol stations and fuel sites within 500m of the search boundary: 0

Database searched and no data found.

1.5 Additional Information – Historical Garage and Motor Vehicle Repair Database

The systematic analysis of data extracted from High Detailed 1:1,250 and 1:2,500 scale historical maps provides the following information.

Records of historical garage and motor vehicle repair sites within 500m of the search boundary: 0

Database searched and no data found.

1.6 Historical military sites

Certain military installations were not noted on historic mapping for security reasons. Whilst not all military land is necessarily of concern, Groundsure has researched and digitised a number of Ordnance Factories and other military industrial features (e.g. Ordnance Depots, Munitions Testing Grounds) which may be of contaminative concern. This research was drawn from a number of different sources, and should not be regarded as a definitive or exhaustive database of potentially contaminative military installations. The boundaries of sites within this database have been estimated from the best evidence available to Groundsure at the time of compilation.

Records of historical military sites within 500m of the search boundary: 0

Database searched and no data found.

1.7 Potentially Infilled Land

Records of Potentially Infilled Features from 1:10,000 scale mapping within 500m of the study site: 20

The following Historical Potentially Infilled Features derived from the Historical Mapping information is provided by Groundsure:

ID	Distance(m)	Direction	Use	Date
28	129	E	Pond	1851
29F	215	SW	Pond	1934
30F	215	SW	Pond	1916
31F	215	SW	Pond	1911
32F	218	S	Pond	1923
33	227	S	Ponds	1851
34	283	W	Canal Feeder	1911
35G	309	N	Water Body	1923
36G	309	N	Water Body	1905
37G	309	N	Water Body	1892
38	310	W	Ponds	1851
39G	327	NE	Pond	1938
40G	328	NE	Water Body	1934
41G	328	NE	Water Body	1916
42G	331	NE	Pond	1955
43G	331	NE	Pond	1978
44G	331	NE	Pond	1966
45G	331	NE	Pond	1988
46	355	NW	Pond	1851
47	365	NE	Pond	1851

2. Environmental Permits, Incidents and Registers Map

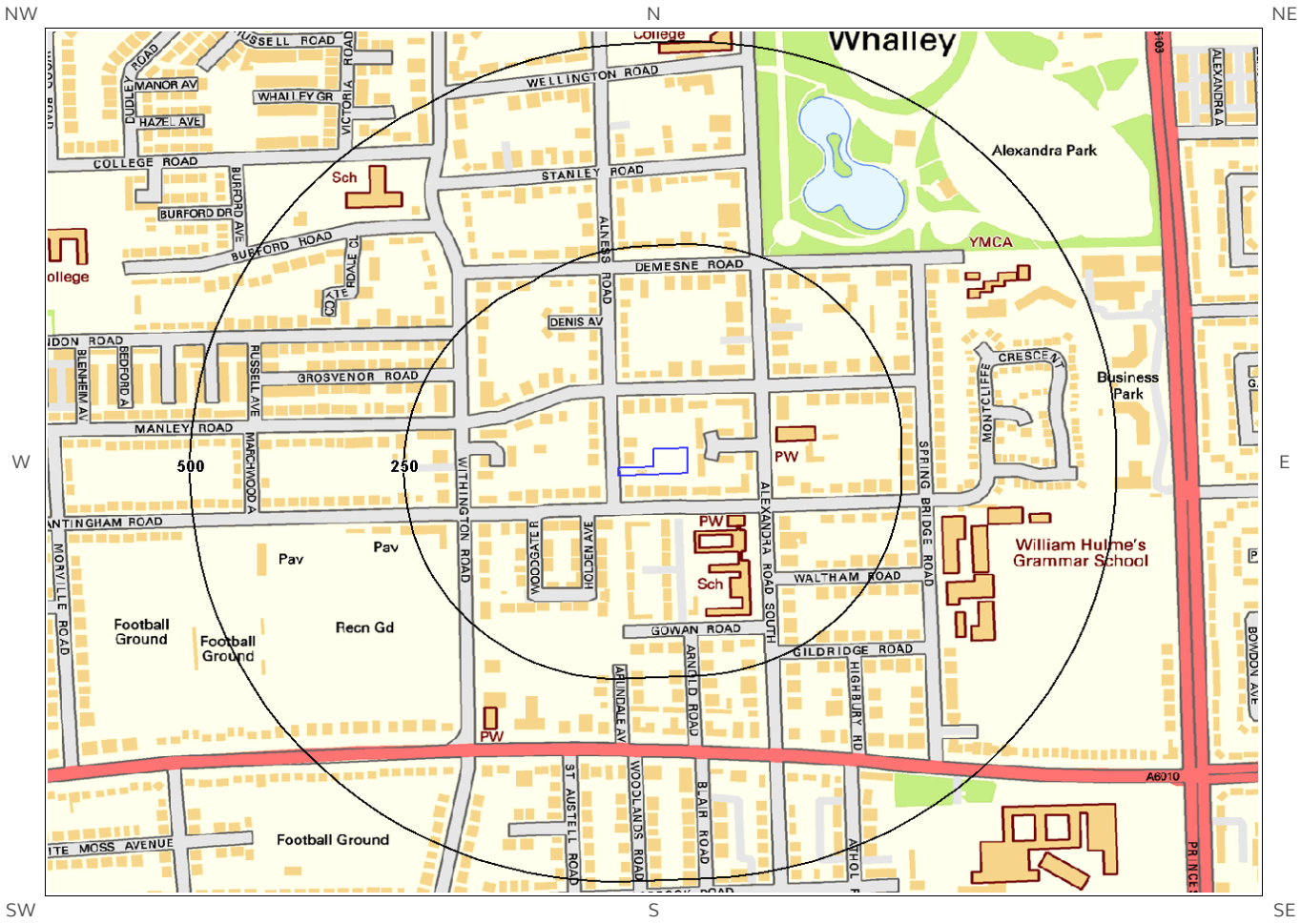

© Crown copyright and database rights 2019.
Ordnance Survey licence 100035207.

- Site Outline
- Search Buffers (m) — 250 / 500
- Recorded Pollution Incident
- Dangerous Substances (List 1)
- Dangerous Substances (List 2)
- Water Industry Referrals
- Licenced Discharge Consents
- Red List Discharge Consents
- RAS 3 & 4 Authorisations
- Part A(1) Authorised Processes and Historic IPC Authorisations
- Part A(2) and Part B Authorised Processes
- COMAH / NIHHS Sites
- Sites Determined as Contaminated Land
- Hazardous Substance Consents and Enforcements

2. Environmental Permits, Incidents and Registers

2.1 Industrial Sites Holding Licences and/or Authorisations

Searches of information provided by the Environment Agency/Natural Resources Wales and Local Authorities reveal the following information:

2.1.1 Records of historic IPC Authorisations within 500m of the study site:

0

Database searched and no data found.

2.1.2 Records of Part A(1) and IPPC Authorised Activities within 500m of the study site:

0

Database searched and no data found.

2.1.3 Records of Red List Discharge Consents (potentially harmful discharges to controlled waters) within 500m of the study site:

0

Database searched and no data found.

2.1.4 Records of List 1 Dangerous Substances Inventory Sites within 500m of the study site:

0

Database searched and no data found.

2.1.5 Records of List 2 Dangerous Substance Inventory Sites within 500m of the study site:

0

Database searched and no data found.

2.1.6 Records of Part A(2) and Part B Activities and Enforcements within 500m of the study site: 0

Database searched and no data found.

2.1.7 Records of Category 3 or 4 Radioactive Substances Authorisations: 0

Database searched and no data found.

2.1.8 Records of Licensed Discharge Consents within 500m of the study site: 0

Database searched and no data found.

2.1.9 Records of Water Industry Referrals (potentially harmful discharges to the public sewer) within 500m of the study site: 0

Database searched and no data found.

2.1.10 Records of Planning Hazardous Substance Consents and Enforcements within 500m of the study site: 0

Database searched and no data found.

2.2 Dangerous or Hazardous Sites

Records of COMAH & NIHHS sites within 500m of the study site: 0

Database searched and no data found.

2.3 Environment Agency/Natural Resources Wales Recorded Pollution Incidents

2.3.1 Records of National Incidents Recording System, List 2 within 500m of the study site:

0

Database searched and no data found.

2.3.2 Records of National Incidents Recording System, List 1 within 500m of the study site:

0

Database searched and no data found.

2.4 Sites Determined as Contaminated Land under Part 2A EPA 1990

Records of sites determined as contaminated land under Section 78R of the Environmental Protection Act 1990 are there within 500m of the study site 0

Database searched and no data found.

---

3. Landfill and Other Waste Sites Map

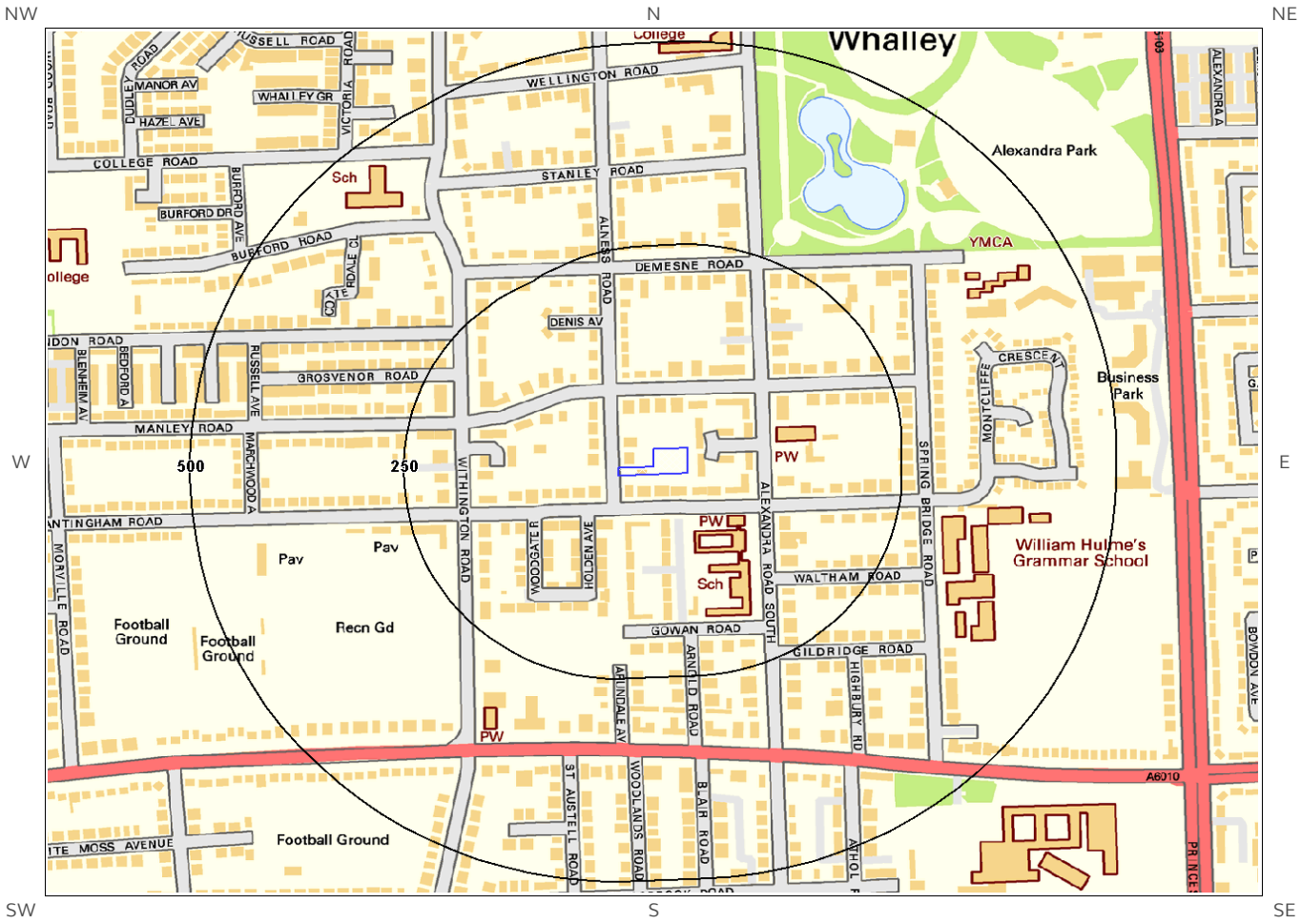

© Crown copyright and database rights 2019.
Ordnance Survey licence 100035207.

Site Outline

250 / 500 Search Buffers (m)

EA/NRW Active Landfill

EA/NRW Historic Landfill

BGS / DoE Survey Landfill

Historic and Planned Waste Sites

EA/NRW Licensed Waste Site

Local Authority/Historical Mapping Landfill Records

3. Landfill and Other Waste Sites

3.1 Landfill Sites

3.1.1 Records from Environment Agency/Natural Resources Wales landfill data within 1000m of the study site:

0

Database searched and no data found.

3.1.2 Records of Environment Agency/Natural Resources Wales historic landfill sites within 1500m of the study site:

0

Database searched and no data found.

3.1.3 Records of BGS/DoE non-operational landfill sites within 1500m of the study site:

0

Database searched and no data found.

3.1.4 Records of Landfills from Local Authority and Historical Mapping Records within 1500m of the study site:

0

Database searched and no data found.

3.2 Other Waste Sites

3.2.1 Records of waste treatment, transfer or disposal sites within 500m of the study site:

0

Database searched and no data found.

3.2.2 Records of Environment Agency/Natural Resources Wales licensed waste sites within 1500m of the study site:

0

Database searched and no data found.

---

4. Current Land Use Map

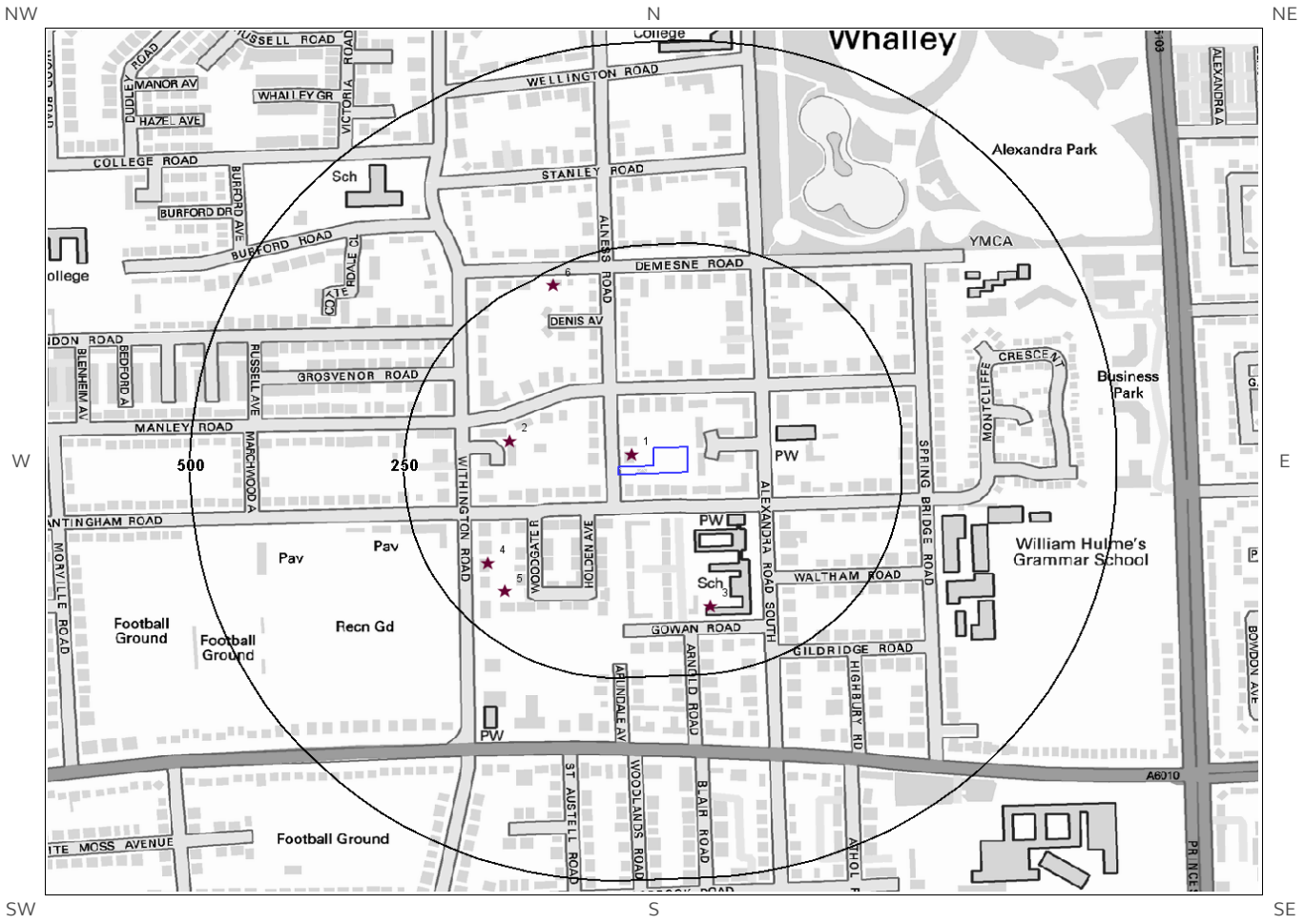

© Crown copyright and database rights 2019.
Ordnance Survey licence 100035207.

Site Outline

Search Buffers (m)
250
500

Current Industrial Sites

Petrol & Fuel Sites

Electricity Transmission Cables

Gas Transmission Pipelines

4. Current Land Uses

4.1 Current Industrial Data

Records of potentially contaminative industrial sites within 250m of the study site: 6

The following records are represented as points on the Current Land Uses map.

ID	Distance (m)	Direction	Company	NGR	Address	Activity	Category
1	15	N	Auto Martz Group Services	383214 394462	55, Alness Road, Manchester, Greater Manchester, M16 8HW	Civil Engineers	Engineering Services
2	131	W	Electricity Sub Station	383072 394479	Greater Manchester, M16	Electrical Features	Infrastructure and Facilities
3	166	S	Tank	383306 394276	Greater Manchester, M16	Tanks (Generic)	Industrial Features
4	187	SW	Stitchmasters	383046 394328	223, Withington Road, Manchester, Greater Manchester, M16 8LU	Textiles, Fabrics, Silk and Machinery	Industrial Products
5	195	SW	Electricity Sub Station	383067 394294	Greater Manchester, M16	Electrical Features	Infrastructure and Facilities
6	233	NW	A M S Plant Hire Ltd	383123 394671	12, Demesne Road, Manchester, Greater Manchester, M16 8HG	Construction and Tool Hire	Hire Services

4.2 Petrol and Fuel Sites

Records of petrol or fuel sites within 500m of the study site: 0

Database searched and no data found.

4.3 National Grid High Voltage Underground Electricity Transmission Cables

This dataset identifies the high voltage electricity transmission lines running between generating power plants and electricity substations. The dataset does not include the electricity distribution network (smaller, lower voltage cables distributing power from substations to the local user network). This information has been extracted from databases held by National Grid and is provided for information only with no guarantee as to its completeness or accuracy. National Grid do not offer any warranty as to the accuracy of the available data and are excluded from any liability for any such inaccuracies or errors.

Records of National Grid high voltage underground electricity transmission cables within 500m of the study site: 0

Database searched and no data found.

4.4 National Grid High Pressure Gas Transmission Pipelines

This dataset identifies high-pressure, large diameter pipelines which carry gas between gas terminals, power stations, compressors and storage facilities. The dataset does not include the Local Transmission System (LTS) which supplies gas directly into homes and businesses. This information has been extracted from databases held by National Grid and is provided for information only with no guarantee as to its completeness or accuracy. National Grid do not offer any warranty as to the accuracy of the available data and are excluded from any liability for any such inaccuracies or errors.

Records of National Grid high pressure gas transmission pipelines within 500m of the study site: 0

Database searched and no data found.

5. Geology

5.1 Artificial Ground and Made Ground

Database searched and no data found.

The database has been searched on site, including a 50m buffer.

5.2 Superficial Ground and Drift Geology

The database has been searched on site, including a 50m buffer.

Lex Code	Description	Rock Type
GFSDD-XSV	GLACIOFLUVIAL SHEET DEPOSITS, DEVENSIAN	SAND AND GRAVEL

5.3 Bedrock and Solid Geology

The database has been searched on site, including a 50m buffer.

Lex Code	Description	Rock Type
WLSF-SDST	WILMSLOW SANDSTONE FORMATION	SANDSTONE

(Derived from the BGS 1:50,000 Digital Geological Map of Great Britain)

6 Hydrogeology and Hydrology

6a. Aquifer Within Superficial Geology

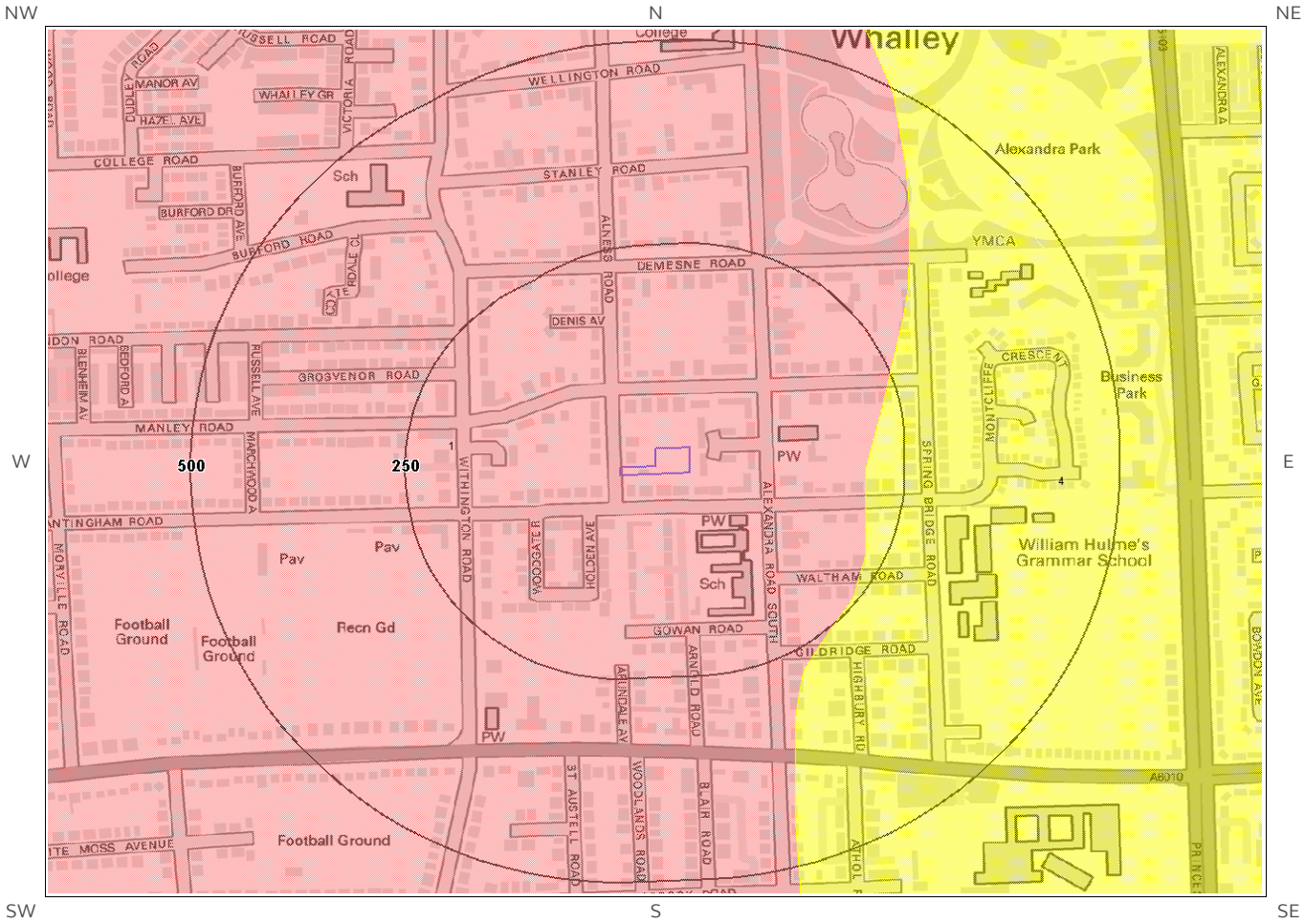

© Crown copyright and database rights 2019
Ordnance Survey licence 100035207.

Site Outline

250
500
Search Buffers (m)

Principal Aquifer

Secondary (A) Aquifer - Permeable Layers

Secondary (B) Aquifer - Lower Permeability Layers

Secondary Aquifer - Undifferentiated Layers

Unproductive

Unknown (lakes and landslip)

6b. Aquifer Within Bedrock Geology and Abstraction Licences

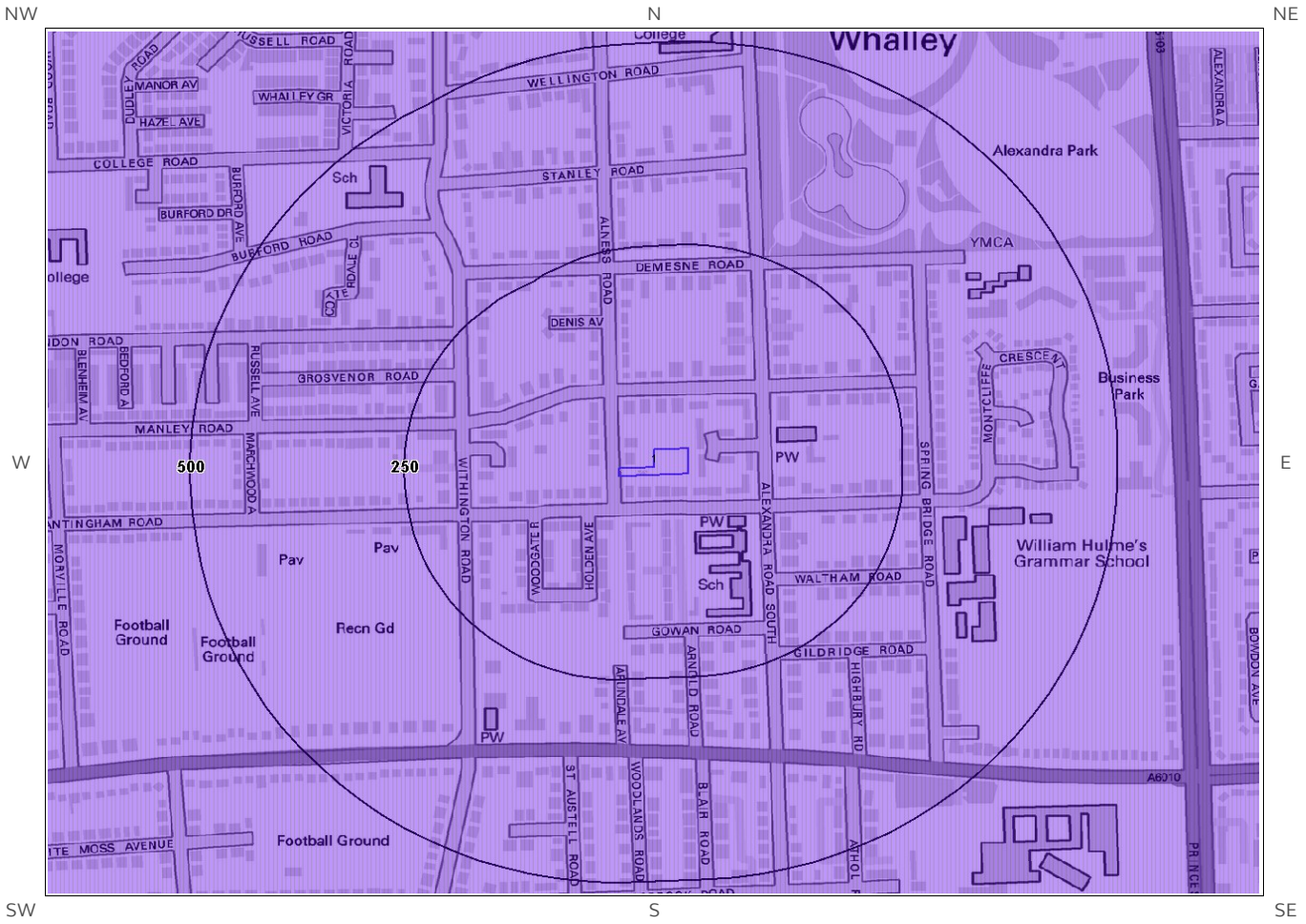

© Crown copyright and database rights 2019
Ordnance Survey licence 100035207.

Site Outline

250
500
Search Buffers (m)

Principal Aquifer

Secondary (A) Aquifer - Permeable Layers

Secondary (B) Aquifer - Lower Permeability Layers

Groundwater Abstraction Licence

Secondary Aquifer - Undifferentiated Layers

Unproductive

Unknown (lakes and landslip)

Surface Water Abstraction Licence

6c. Hydrogeology – Source Protection Zones and Potable Water Abstraction Licences

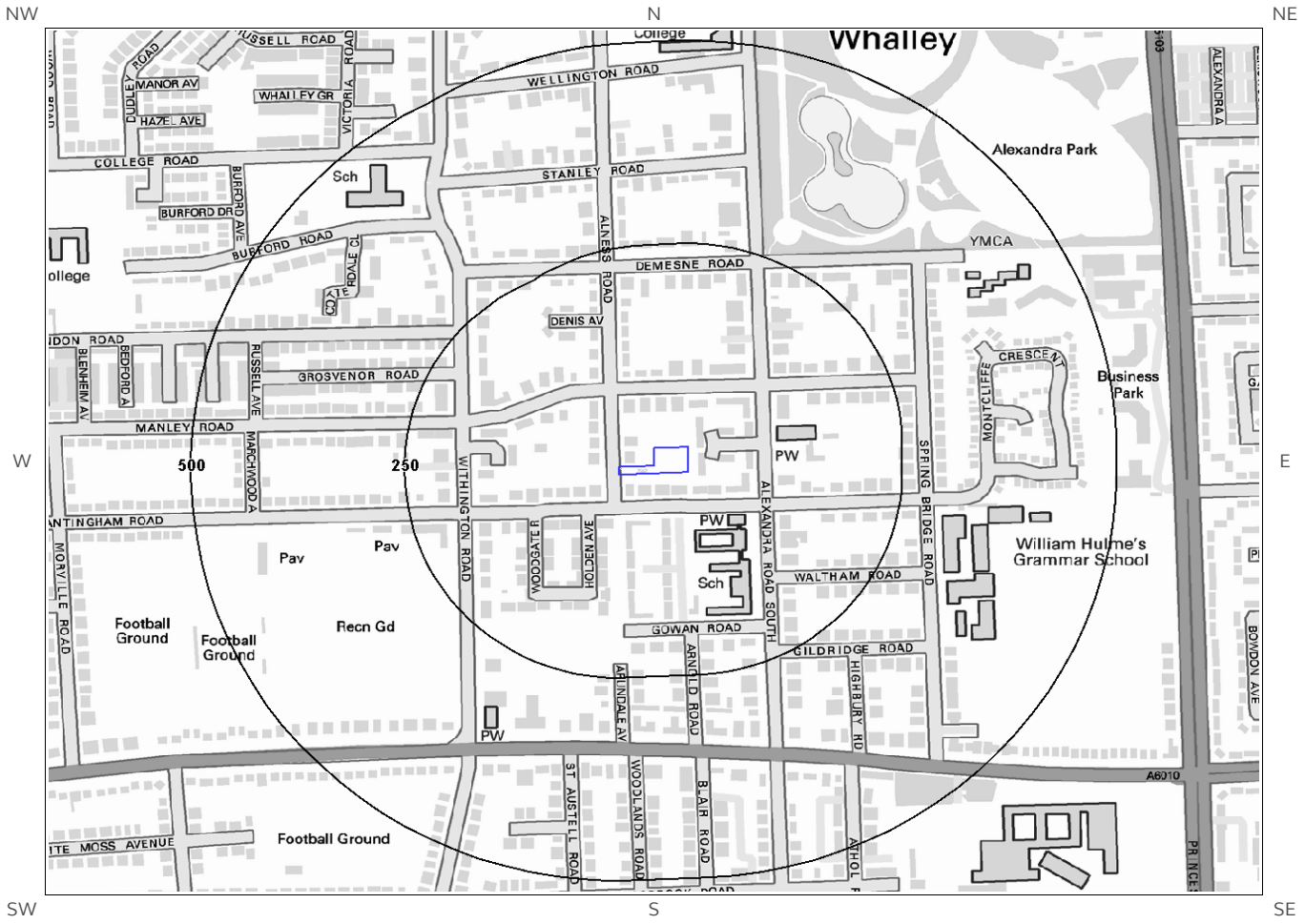

© Crown copyright and database rights 2019
Ordnance Survey licence 100035207.

Site Outline

250
500
Search Buffers (m)

Source Protection Zone 1 - Inner Catchment

Source Protection Zone 2 - Outer Catchment

Source Protection Zone 3 - Total Catchment

Source Protection Zone 4 - Zone of Special Interest

Potable Water Abstraction Licence

6d. Hydrogeology – Source Protection Zones within confined aquifer

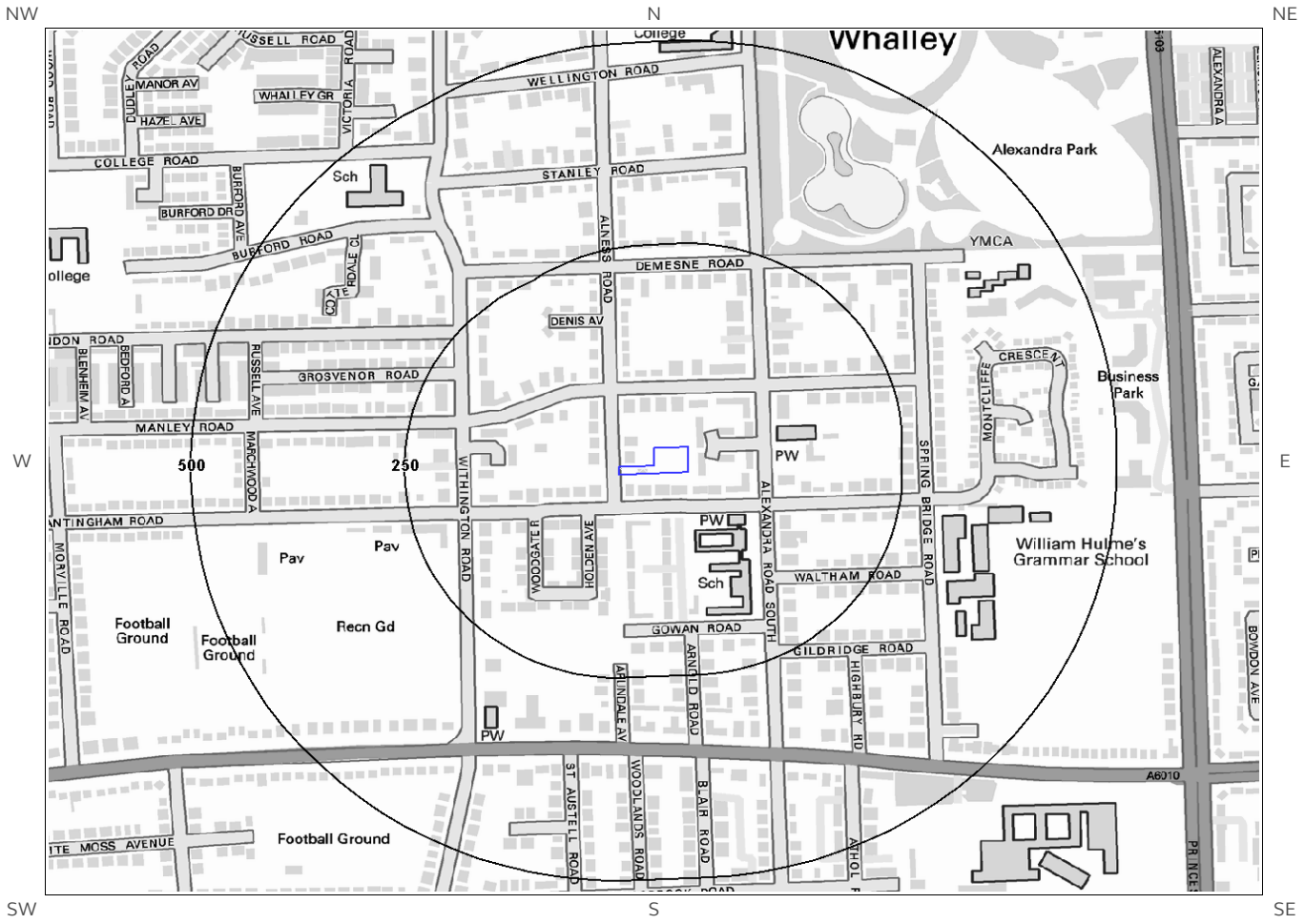

© Crown copyright and database rights 2019
Ordnance Survey licence 100035207.

Site Outline

250 500 Search Buffers (m)

Source Protection Zone 1 - Inner Catchment

Source Protection Zone 2C - Outer Catchment within Confined Aquifer

Source Protection Zone 3C - Total Catchment within Confined Aquifer

Potable Water Abstraction Licence

6e. Hydrology – Watercourse Network and River Quality

NW N NE

W E

SW S SE

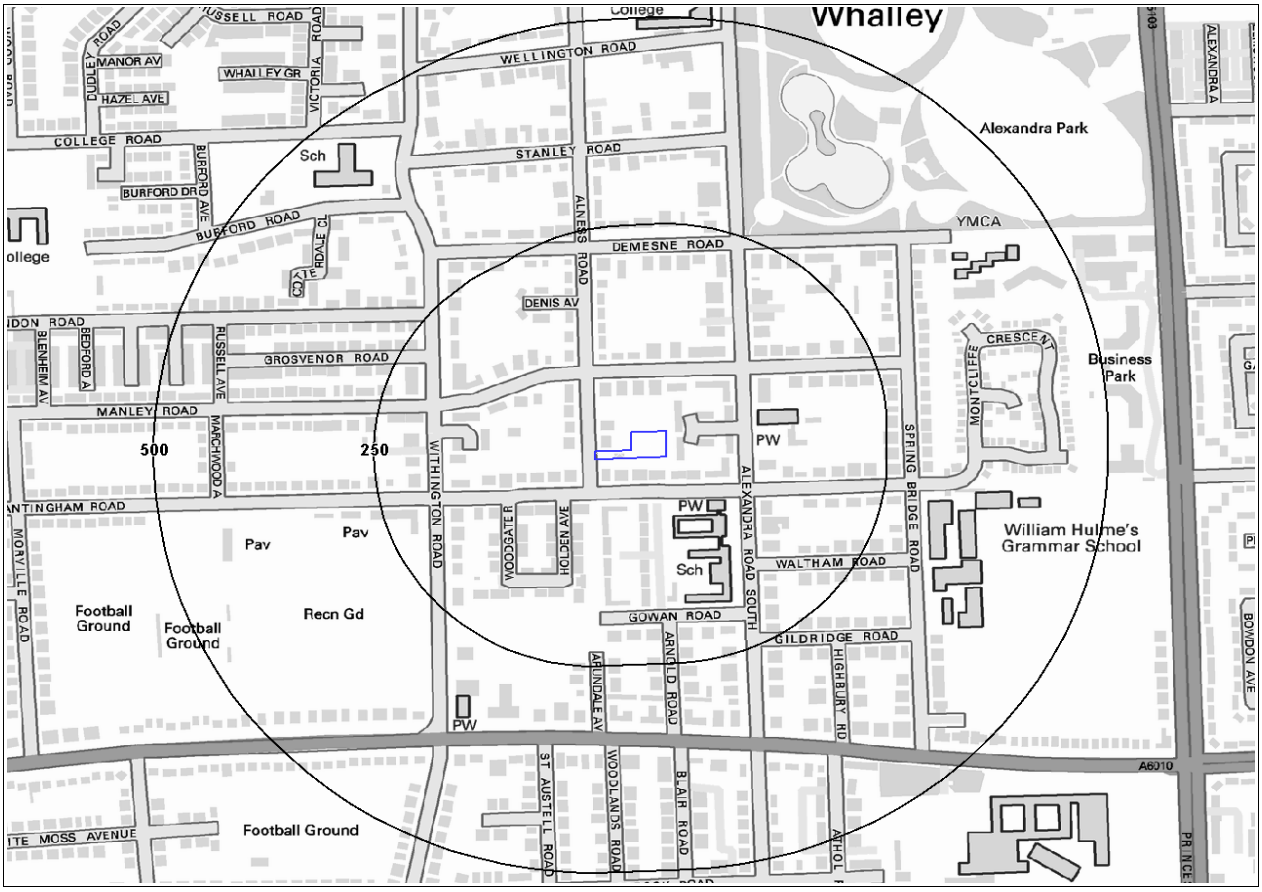

© Crown copyright and database rights 2019.
Ordnance Survey licence 100035207.

Site Outline

250 Search Buffers (m)
500

Watercourse type

- Tidal River
- Inland River
- Canal
- Lock or Flight of Locks
- Lake, Reservoir, or Marsh
- Foreshore
- Drain or Transfer

Watercourse level

- On ground surface
- Underground or Elevated
- Level unknown

- General Quality Assessment: Biology
- General Quality Assessment: Chemistry

6.Hydrogeology and Hydrology

6.1 Aquifer within Superficial Deposits

Records of strata classification within the superficial geology at or in proximity to the property Yes

From 1 April 2010, the Environment Agency/Natural Resources Wales's Groundwater Protection Policy has been using aquifer designations consistent with the Water Framework Directive. For further details on the designation and interpretation of this information, please refer to the Groundsure Enviro Insight User Guide.

The following aquifer records are shown on the Aquifer within Superficial Geology Map (6a):

ID	Distance (m)	Direction	Designation	Description
1	0	On Site	Secondary A	Permeable layers capable of supporting water supplies at a local rather than strategic scale, and in some cases forming an important source of base flow to rivers. These are generally aquifers formerly classified as minor aquifers
4	204	E	Secondary (undifferentiated)	Assigned where it is not possible to attribute either category A or B to a rock type. In general these layers have previously been designated as both minor and non-aquifer in different locations due to the variable characteristics of the rock type

6.2 Aquifer within Bedrock Deposits

Records of strata classification within the bedrock geology at or in proximity to the property Yes

From 1 April 2010, the Environment Agency/Natural Resources Wales's Groundwater Protection Policy has been using aquifer designations consistent with the Water Framework Directive. For further details on the designation and interpretation of this information, please refer to the Groundsure Enviro Insight User Guide.

The following aquifer records are shown on the Aquifer within Bedrock Geology Map (6b):

ID	Distance (m)	Direction	Designation	Description
1	0	On Site	Principal	Geology of high intergranular and/or fracture permeability, usually providing a high level of water storage and may support water supply/river base flow on a strategic scale. Generally principal aquifers were previously major aquifers

6.3 Groundwater Abstraction Licences

Groundwater Abstraction Licences within 2000m of the study site — Identified

The following Abstraction Licences records are represented as points, lines and regions on the Aquifer within Bedrock Geology Map (6b):

ID	Distance (m)	Direction	NGR	Details	
Not shown	1380	N	383220 395850	Status: Historical Licence No: 2569007009 Details: General Cooling (Existing Licences Only) (Low Loss) Direct Source: Ground Water - North West Region Point: "BOREHOLE AT PREMISES, MOSS LANE WEST MANCHESTER" Data Type: Point Name: HYDES BREWERY LTD	Annual Volume (m^3): - Max Daily Volume (m^3): - Original Application No: - Original Start Date: Expiry Date: Issue No: Version Start Date: 07/10/2000 Version End Date:
Not shown	1380	N	383220 395850	Status: Historical Licence No: 2569007009 Details: Process water Direct Source: Ground Water - North West Region Point: "BOREHOLE AT PREMISES, MOSS LANE WEST MANCHESTER" Data Type: Point Name: HYDES BREWERY LTD	Annual Volume (m^3): - Max Daily Volume (m^3): - Original Application No: - Original Start Date: Expiry Date: Issue No: Version Start Date: 07/10/2000 Version End Date:
Not shown	1380	N	383220 395850	Status: Historical Licence No: 2569007009 Details: General Cooling (Existing Licences Only) (Low Loss) Direct Source: Ground Water - North West Region Point: BOREHOLE AT PREMISES, MOSS LANE WEST MANCHESTER Data Type: Point Name: HYDES BREWERY LTD	Annual Volume (m^3): 66,826 Max Daily Volume (m^3): 373 Original Application No: - Original Start Date: Expiry Date: Issue No: Version Start Date: 07/10/2000 Version End Date:
Not shown	1380	N	383220 395850	Status: Active Licence No: 2569007009 Details: Process Water Direct Source: Ground Water - North West Region Point: BOREHOLE AT PREMISES, MOSS LANE WEST MANCHESTER Data Type: Point Name: HYDES BREWERY LTD	Annual Volume (m^3): 66,826 Max Daily Volume (m^3): 373 Original Application No: - Original Start Date: Expiry Date: Issue No: Version Start Date: 19/07/2018 Version End Date:
Not shown	1552	N	383865 395909	Status: Active Licence No: 2569007007 Details: Process Water Direct Source: Ground Water - North West Region Point: BOREHOLE AT PREMISES MOSS SIDE MANCHESTER Data Type: Point Name: Heineken UK Ltd	Annual Volume (m^3): 227,000 Max Daily Volume (m^3): 900 Original Application No: - Original Start Date: Expiry Date: Issue No: Version Start Date: 08/05/2014 Version End Date:

ID	Distance (m)	Direction	NGR	Details	
Not shown	1552	N	383865 395909	Status: Active Licence No: 2569007007 Details: General Cooling (Existing Licences Only) (High Loss) Direct Source: Ground Water - North West Region Point: BOREHOLE AT PREMISES MOSS SIDE MANCHESTER Data Type: Point Name: Heineken UK Ltd	Annual Volume (m^3): 227,000 Max Daily Volume (m^3): 900 Original Application No: - Original Start Date: Expiry Date: Issue No: Version Start Date: 08/05/2014 Version End Date:
Not shown	1557	NE	383900 395900	Status: Historical Licence No: 2569007007 Details: General Cooling (Existing Licences Only) (High Loss) Direct Source: Ground Water - North West Region Point: BOREHOLE AT PREMISES, MOSS SIDE, MANCHESTER Data Type: Point Name: SCOTTISH COURAGE BREWING LTD	Annual Volume (m^3): - Max Daily Volume (m^3): - Original Application No: - Original Start Date: Expiry Date: Issue No: Version Start Date: 31/12/2003 Version End Date:
Not shown	1557	NE	383900 395900	Status: Historical Licence No: 2569007007 Details: General Cooling (Existing Licences Only) (High Loss) Direct Source: Ground Water - North West Region Point: "BOREHOLE AT PREMISES, MOSS SIDE, MANCHESTER" Data Type: Point Name: SCOTTISH COURAGE BREWING LTD	Annual Volume (m^3): - Max Daily Volume (m^3): - Original Application No: - Original Start Date: Expiry Date: Issue No: Version Start Date: 16/08/1995 Version End Date:
Not shown	1557	NE	383900 395900	Status: Historical Licence No: 2569007007 Details: General Cooling (Existing Licences Only) (High Loss) Direct Source: Ground Water - North West Region Point: BOREHOLE AT PREMISES MOSS SIDE MANCHESTER Data Type: Point Name: Heineken UK Ltd	Annual Volume (m^3): 227,000 Max Daily Volume (m^3): 900 Original Application No: - Original Start Date: Expiry Date: Issue No: Version Start Date: 23/11/2009 Version End Date:
Not shown	1557	NE	383900 395900	Status: Historical Licence No: 2569007007 Details: Process water Direct Source: Ground Water - North West Region Point: BOREHOLE AT PREMISES, MOSS SIDE, MANCHESTER Data Type: Point Name: SCOTTISH COURAGE BREWING LTD	Annual Volume (m^3): - Max Daily Volume (m^3): - Original Application No: - Original Start Date: Expiry Date: Issue No: Version Start Date: 31/12/2003 Version End Date:
Not shown	1557	NE	383900 395900	Status: Historical Licence No: 2569007007 Details: Process Water Direct Source: Ground Water - North West Region Point: BOREHOLE AT PREMISES MOSS SIDE MANCHESTER Data Type: Point Name: Heineken UK Ltd	Annual Volume (m^3): 227,000 Max Daily Volume (m^3): 900 Original Application No: - Original Start Date: Expiry Date: Issue No: Version Start Date: 23/11/2009 Version End Date:

ID	Distance (m)	Direction	NGR	Details	
Not shown	1557	NE	383900 395900	Status: Historical Licence No: 2569007007 Details: Process water Direct Source: Ground Water - North West Region Point: "BOREHOLE AT PREMISES, MOSS SIDE, MANCHESTER" Data Type: Point Name: SCOTTISH COURAGE BREWING LTD	Annual Volume (m^3): - Max Daily Volume (m^3): - Original Application No: - Original Start Date: Expiry Date: Issue No: Version Start Date: 16/08/1995 Version End Date:

6.4 Surface Water Abstraction Licences

Surface Water Abstraction Licences within 2000m of the study site — None identified

Database searched and no data found.

6.5 Potable Water Abstraction Licences

Potable Water Abstraction Licences within 2000m of the study site — None identified

Database searched and no data found.

6.6 Source Protection Zones

Source Protection Zones within 500m of the study site — None identified

Database searched and no data found.

6.7 Source Protection Zones within Confined Aquifer

Source Protection Zones within the Confined Aquifer within 500m of the study site — None identified

Historically, Source Protection Zone maps have been focused on regulation of activities which occur at or near the ground surface, such as prevention of point source pollution and bacterial contamination of water supplies. Sources in confined aquifers were often considered to be protected from these surface pressures due to the presence of a low permeability confining layer (e.g. glacial till, clay). The increased interest in subsurface activities such as onshore oil and gas exploration, ground source heating and cooling requires protection zones for confined sources to be marked on SPZ maps where this has not already been done.

Database searched and no data found.

6.8 Groundwater Vulnerability and Soil Leaching Potential

Environment Agency/Natural Resources Wales information on groundwater vulnerability and soil leaching potential within 500m of the study site Identified

Distance (m)	Direction	Classification	Soil Vulnerability Category	Description
0	On Site	Major Aquifer/High Leaching Potential	HU	Soil information for urban areas and restored mineral workings. These soils are therefore assumed to be highly permeable in the absence of site-specific information.

6.9 River Quality

Environment Agency/Natural Resources Wales information on river quality within 1500m of the study site Identified

6.9.1 Biological Quality:

Biological Quality data describes water quality in terms of 83 groups of macroinvertebrates, some of which are pollution sensitive. The results are graded from A ('Very Good') to F ('Bad').

The following Biological Quality records are shown on the Hydrology Map (6e):

ID	Distance (m)	Direction	NGR	River Quality Grade	Biological Quality Grade				
					2005	2006	2007	2008	2009
Not shown	1016	SE	384100 393840	River Name: Cringle Bk Reach: Qsl At Heaton Chapel To Platt Bk. End/Start of Stretch: End of Stretch NGR	E	E	D	D	D
Not shown	1016	SE	384100 393840	River Name: Chorlton Bk Reach: Qsl At Tan Yard Brow To Cringle Bk. End/Start of Stretch: End of Stretch NGR	E	E	E	E	E
Not shown	1016	SE	384100 393840	River Name: Chorlton Bk Reach: Cringle Bk. To Mersey End/Start of Stretch: Start of Stretch NGR	D	D	D	D	D
Not shown	1391	E	384600 394000	River Name: Chorlton Bk Reach: Qsl At North Reddish To Chorlton Bk. End/Start of Stretch: End of Stretch NGR	D	D	D	D	D

6.9.2 Chemical Quality:

Database searched and no data found.

6.10 Ordnance Survey MasterMap Water Network

Ordnance Survey MasterMap Water Network entries within 500m of the study site

Database searched and no data found.

6.11 Surface Water Features

Surface water features within 250m of the study site — None identified

Database searched and no data found.

7a. Environment Agency/Natural Resources Wales Flood Map for Planning (from rivers and the sea)

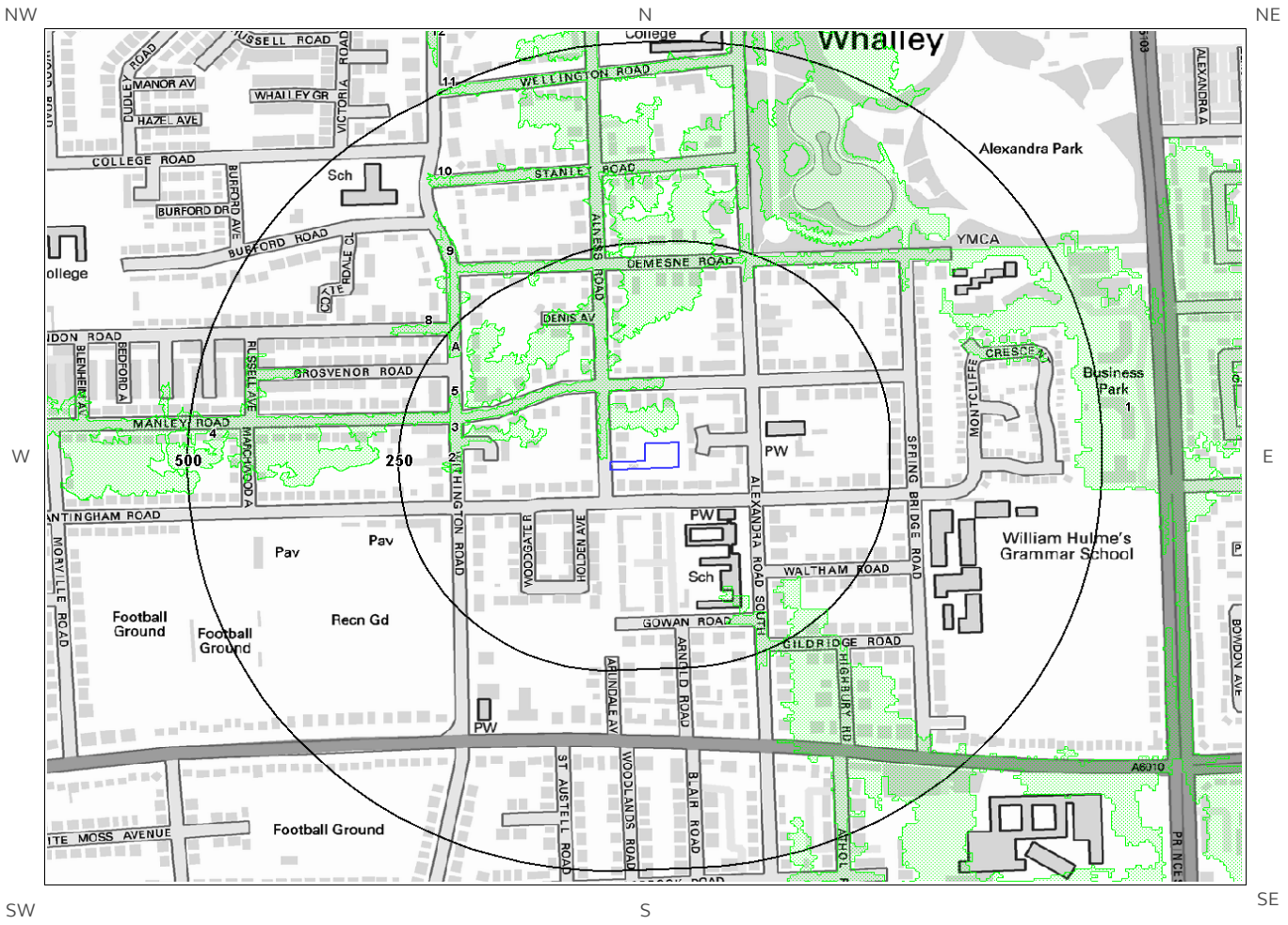

© Crown copyright and database rights 2019.
Ordnance Survey licence 100035207.

Site Outline

100
250
Search Buffers (m)

Zone 2 Floodplain

Zone 3 Floodplain

Flood Defences

Area used for Flood Storage

Area Benefiting from Flood Defences

7b. Environment Agency/Natural Resources Wales Risk of Flooding from Rivers and the Sea (RoFRaS) Map

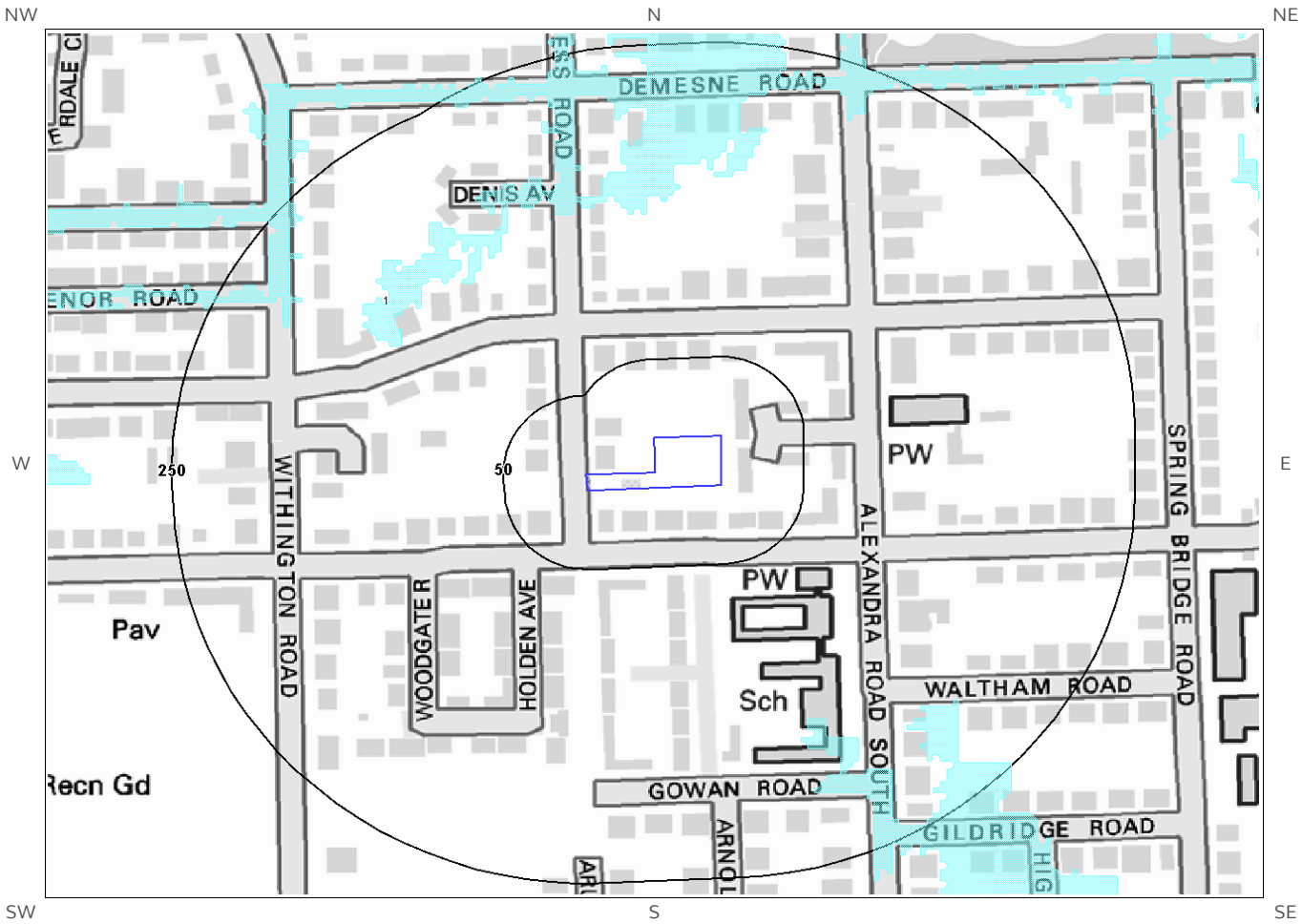

© Crown copyright and database rights 2019.
Ordnance Survey licence 100035207.

Site Outline

100 / 250 Search Buffers (m)

RoFRaS Rating

- Very Low
- Low
- Medium
- High

7 Flooding

7.1 River and Coastal Zone 2 Flooding

Environment Agency/Natural Resources Wales Zone 2 floodplain within 250m — Identified

Environment Agency/Natural Resources Wales Zone 2 floodplains estimate the annual probability of flooding as between 1 in 1000 (0.1%) and 1 in 100 (1%) from rivers and between 1 in 1000 (0.1%) and 1 in 200 (0.5%) from the sea. Any relevant data is represented on Map 7a – Flood Map for Planning:

ID	Distance (m)	Direction	Update	Type
1	5	NW	20-Jun-2019	Zone 2 - (Fluvial /Tidal Models)
2	189	W	20-Jun-2019	Zone 2 - (Fluvial /Tidal Models)
3	191	W	20-Jun-2019	Zone 2 - (Fluvial /Tidal Models)
4	195	W	20-Jun-2019	Zone 2 - (Fluvial /Tidal Models)
5	203	W	20-Jun-2019	Zone 2 - (Fluvial /Tidal Models)
6A	230	NW	20-Jun-2019	Zone 2 - (Fluvial /Tidal Models)
7A	235	NW	20-Jun-2019	Zone 2 - (Fluvial /Tidal Models)
8	243	NW	20-Jun-2019	Zone 2 - (Fluvial /Tidal Models)

7.2 River and Coastal Zone 3 Flooding

Environment Agency/Natural Resources Wales Zone 3 floodplain within 250m — None identified

Zone 3 shows the extent of a river flood with a 1 in 100 (1%) or greater chance of occurring in any year or a sea flood with a 1 in 200 (0.5%) or greater chance of occurring in any year. Any relevant data is represented on Map 7a – Flood Map for Planning.

7.3 Risk of Flooding from Rivers and the Sea (RoFRaS) Flood Rating

Highest risk of flooding onsite — Very Low

The Environment Agency/Natural Resources Wales RoFRaS database provides an indication of river and coastal flood risk at a national level on a 50m grid with the flood rating at the centre of the grid calculated and given above. The data considers the probability that the flood defences will overtop or breach by considering their location, type, condition and standard of protection.

RoFRaS data for the study site indicates the property is in an area with a Very Low (less than 1 in 1000) chance of flooding in any given year.

7.4 Flood Defences

Flood Defences within 250m of the study site — None identified

Database searched and no data found.

7.5 Areas benefiting from Flood Defences

Areas benefiting from Flood Defences within 250m of the study site — None identified

---

7.6 Areas benefiting from Flood Storage

Areas used for Flood Storage within 250m of the study site — None identified

---

7.7 Groundwater Flooding Susceptibility Areas

7.7.1 British Geological Survey groundwater flooding susceptibility areas within 50m of the boundary of the study site — Identified

Clearwater Flooding or Superficial Deposits Flooding — Clearwater Flooding

Notes: Groundwater flooding may either be associated with shallow unconsolidated sedimentary aquifers which overlie unproductive aquifers (Superficial Deposits Flooding), or with unconfined aquifers (Clearwater Flooding).

7.7.2 Highest susceptibility to groundwater flooding in the search area based on the underlying geological conditions

Limited potential

Where limited potential for groundwater flooding to occur is indicated, this means that although given the geological conditions there may be a groundwater flooding hazard, unless other relevant information, e.g. records of previous flooding, suggests groundwater flooding has occurred before in this area, you need take no further action in relation to groundwater flooding hazard.

7.8 Groundwater Flooding Confidence Areas

British Geological Survey confidence rating in this result	Low

Notes: Groundwater flooding is defined as the emergence of groundwater at the ground surface or the rising of groundwater into man-made ground under conditions where the normal range of groundwater levels is exceeded.

The confidence rating is on a threefold scale - Low, Moderate and High. This provides a relative indication of the BGS confidence in the accuracy of the susceptibility result for groundwater flooding. This is based on the amount and precision of the information used in the assessment. In areas with a relatively lower level of confidence the susceptibility result should be treated with more caution. In other areas with higher levels of confidence the susceptibility result can be used with more confidence.

8. Designated Environmentally Sensitive Sites Map

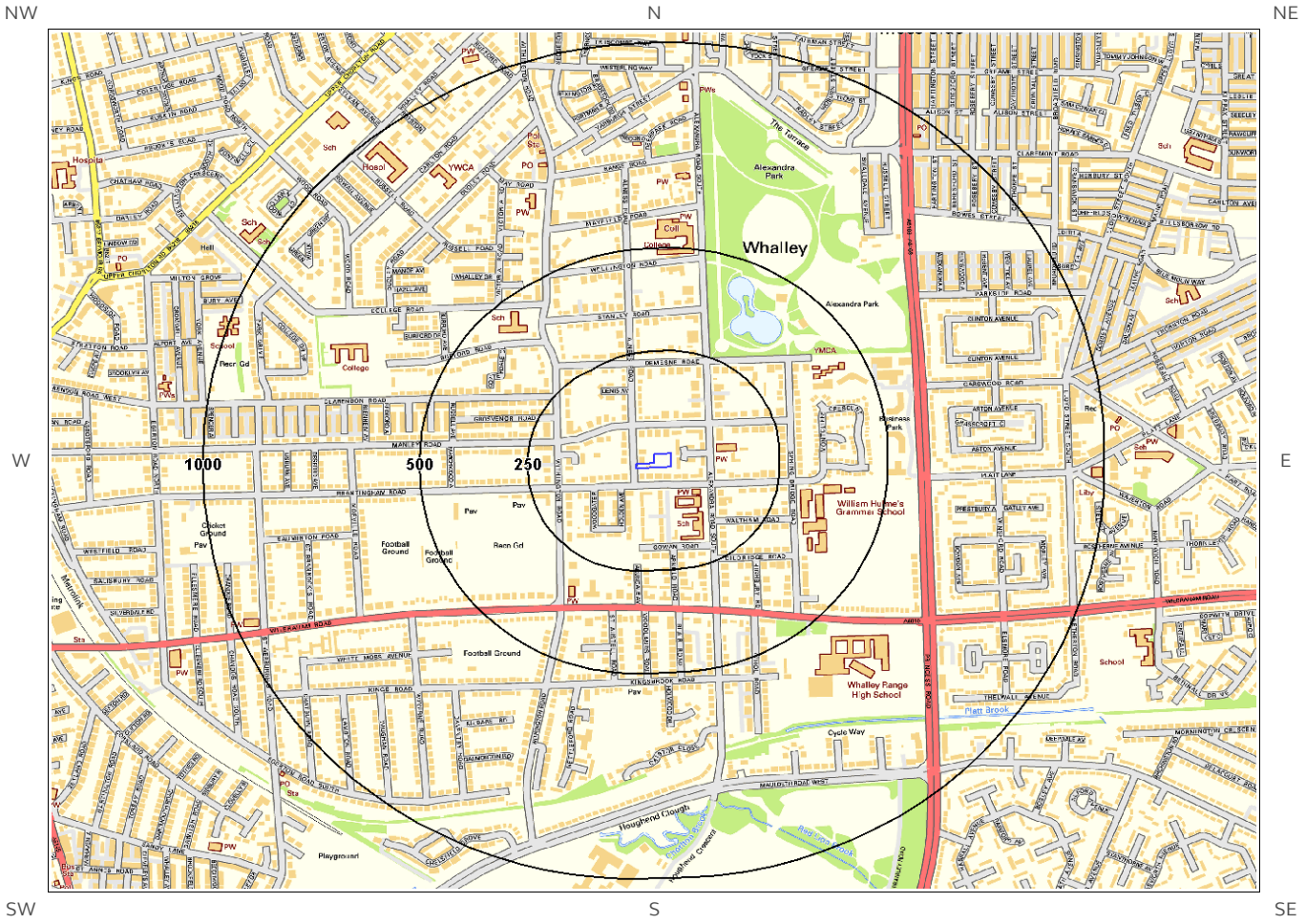

© Crown copyright and database rights 2019.
Ordnance Survey licence 100035207.

Site Outline

100
250
Search Buffers (m)

AONB
National Park
SSSI
Special Protection Areas
Nitrate Vulnerable Zones
Green Belt
Environmentally Sensitive Areas
Special Areas of Conservation
World Heritage Sites
Nitrate Sensitive Areas
Ancient Woodland
National Nature Reserve
Local Nature Reserves
Ramsar Sites

8. Designated Environmentally Sensitive Sites

Designated Environmentally Sensitive Sites within 2000m of the study site	None identified

8.1 Records of Sites of Special Scientific Interest (SSSI) within 2000m of the study site:

0

Database searched and no data found.

8.2 Records of National Nature Reserves (NNR) within 2000m of the study site:

0

Database searched and no data found.

8.3 Records of Special Areas of Conservation (SAC) within 2000m of the study site:

0

Database searched and no data found.

8.4 Records of Special Protection Areas (SPA) within 2000m of the study site:

0

Database searched and no data found.

8.5 Records of Ramsar sites within 2000m of the study site:

0

Database searched and no data found.

8.6 Records of Ancient Woodland within 2000m of the study site:

0

Database searched and no data found.

8.7 Records of Local Nature Reserves (LNR) within 2000m of the study site:

0

Database searched and no data found.

8.8 Records of World Heritage Sites within 2000m of the study site:

0

Database searched and no data found.

8.9 Records of Environmentally Sensitive Areas within 2000m of the study site:

0

Database searched and no data found.

8.10 Records of Areas of Outstanding Natural Beauty (AONB) within 2000m of the study site:

0

Database searched and no data found.

8.11 Records of National Parks (NP) within 2000m of the study site:

0

Database searched and no data found.

8.12 Records of Nitrate Sensitive Areas within 2000m of the study site:

0

Database searched and no data found.

8.13 Records of Nitrate Vulnerable Zones within 2000m of the study site:

0

Database searched and no data found.

8.14 Records of Green Belt land within 2000m of the study site:

0

Database searched and no data found.

---

9. Natural Hazards Findings

9.1 Detailed BGS GeoSure Data

BGS GeoSure Data has been searched to 50m. The data is included in tabular format. If you require further information on geology and ground stability, please obtain a Groundsure Geo Insight, available from our website. The following information has been found:

9.1.1 Shrink Swell

Maximum Shrink-Swell*[*] hazard rating identified on the study site — Negligible

The following natural subsidence information provided by the British Geological Survey is not represented on mapping:

Hazard
Ground conditions predominantly non-plastic. No special actions required to avoid problems due to shrink-swell clays. No special ground investigation required, and increased construction costs or increased financial risks are unlikely likely due to potential problems with shrink-swell clays.

9.1.2 Landslides

Maximum Landslide* hazard rating identified on the study site — Very Low

The following natural subsidence information provided by the British Geological Survey is not represented on mapping:

Hazard
Slope instability problems are unlikely to be present. No special actions required to avoid problems due to landslides. No special ground investigation required, and increased construction costs or increased financial risks are unlikely due to potential problems with landslides.

9.1.3 Soluble Rocks

Maximum Soluble Rocks* hazard rating identified on the study site — Negligible

The following natural subsidence information provided by the British Geological Survey is not represented on mapping:

Hazard
Soluble rocks are present, but unlikely to cause problems except under exceptional conditions. No special actions required to avoid problems due to soluble rocks. No special ground investigation required, and increased construction costs or increased financial risks are unlikely due to potential problems with soluble rocks.

* This indicates an automatically generated 50m buffer and site.

9.1.4 Compressible Ground

Maximum Compressible Ground* hazard rating identified on the study site — Negligible

The following natural subsidence information provided by the British Geological Survey is not represented on mapping:

Hazard
No indicators for compressible deposits identified. No special actions required to avoid problems due to compressible deposits. No special ground investigation required, and increased construction costs or increased financial risks are unlikely due to potential problems with compressible deposits.

9.1.5 Collapsible Rocks

Maximum Collapsible Rocks* hazard rating identified on the study site — Very Low

The following natural subsidence information provided by the British Geological Survey is not represented on mapping:

Hazard
Deposits with potential to collapse when loaded and saturated are unlikely to be present. No special ground investigation required or increased construction costs or increased financial risk due to potential problems with collapsible deposits.

9.1.6 Running Sand

Maximum Running Sand*[*] hazard rating identified on the study site — Very Low

The following natural subsidence information provided by the British Geological Survey is not represented on mapping:

Hazard
Very low potential for running sand problems if water table rises or if sandy strata are exposed to water. No special actions required, to avoid problems due to running sand. No special ground investigation required, and increased construction costs or increased financial risks are unlikely due to potential problems with running sand.

* This indicates an automatically generated 50m buffer and site.

9.2 Radon

9.2.1 Radon Affected Areas

Is the property in a Radon Affected Area as defined by the Health Protection Agency (HPA) and if so what percentage of homes are above the Action Level? The site is not in a Radon Affected Area, as less than 1% of properties are above the Action Level.

The radon data in this report is supplied by the BGS/Public Health England and is the definitive map of Radon Affected Areas in Great Britain and Northern Ireland. The dataset was created using long-term radon measurements in over 479,000 homes across Great Britain and 23,000 homes across Northern Ireland, combined with geological data. The dataset is considered accurate to 50m to allow for the margin of error in geological lines, and the findings of this report supercede any answer given in the less accurate Indicative Atlas of Radon in Great Britain, which simplifies the data to give the highest risk within any given 1km grid square. As such, the radon atlas is considered indicative, whereas the data given in this report is considered definitive.

9.2.2 Radon Protection

Is the property in an area where Radon Protection are required for new properties or extensions to existing
ones as described in publication BR211 by the Building Research Establishment? No radon protective measures are necessary.

10. Mining

10.1 Coal Mining

Coal mining areas within 75m of the study site — None identified

Database searched and no data found.

10.2 Non-Coal Mining

Non-Coal Mining areas within 50m of the study site boundary — None identified

Database searched and no data found.

10.3 Brine Affected Areas

Brine affected areas within 75m of the study site — None identified
Guidance: No Guidance Required.

Contact Details

Groundsure Helpline
Telephone: 08444 159 000
info@groundsure.com

British Geological Survey Enquiries
Kingsley Dunham Centre
Keyworth, Nottingham NG12 5GG
Tel: 0115 936 3143.
Fax: 0115 936 3276.
Email:
Web:**www.bgs.ac.uk**
BGS Geological Hazards Reports and general geological enquiries:
enquiries@bgs.ac.uk

Environment Agency
National Customer Contact Centre, PO Box 544
Rotherham, S60 1BY
Tel: 03708 506 506
Web: **www.environment-agency.gov.uk**
Email: enquiries@environment-agency.gov.uk

Public Health England
Public information access office
Public Health England, Wellington House
133-155 Waterloo Road, London, SE1 8UG
www.gov.uk/phe
Email:**enquiries@phe.gov.uk**
Main switchboard**: 020 7654 8000**

The Coal Authority
200 Lichfield Lane
Mansfield
Notts NG18 4RG
Tel: 0345 7626 848
DX 716176 Mansfield 5
www.coal.gov.uk

Ordnance Survey
Adanac Drive, Southampton
SO16 0AS
Tel: 08456 050505

Local Authority
Authority: Manchester City Council
Phone: 0161 234 5000
Web: http://www.manchester.gov.uk/
Address: , Manchester, M60 2LA

Gemapping PLC
Virginia Villas, High Street, Hartley Witney,
Hampshire RG27 8NW
Tel: 01252 845444

Acknowledgements: Site of Special Scientific Interest, National Nature Reserve, Ramsar Site, Special Protection Area, Special Area of Conservation data is provided by, and used with the permission of, Natural England/Natural Resources Wales who retain the Copyright and Intellectual Property Rights for the data.
PointX © Database Right/Copyright, Thomson Directories Limited © Copyright Link Interchange Network Limited © Database Right/Copyright and Ordnance Survey © Crown Copyright and/or Database Right. All Rights Reserved. Licence Number [03421028].
This report has been prepared in accordance with the Groundsure Ltd standard Terms and Conditions of business for work of this nature.

Standard Terms and Conditions

Groundsure's Terms and Conditions can be viewed online at this link:

https://www.groundsure.com/terms-and-conditions-feb11-2019