Groundsure
LOCATION INTELLIGENCE

Earth Environmental & Geotechnical Ltd

334 ASHBOURNE BUSINESS CENTRE LTD,
WELLINGTON ROAD NORTH,
STOCKPORT, SK4 5DA

Groundsure Reference:	GS-6260263
Your Reference:	A3184_English_Martyrs_Tennis_Club
Report Date	21 Aug 2019
Report Delivery Method:	Email - pdf

Geo Insight

Address: 56, ALNESS ROAD, MANCHESTER, M16 8HW

Dear Sir/ Madam,

Thank you for placing your order with Groundsure. Please find enclosed the **Groundsure Geo Insight** as requested.

If you need any further assistance, please do not hesitate to contact our helpline on 08444 159000 quoting the above Groundsure reference number.

Yours faithfully,



Managing Director
Groundsure Limited

Enc.
Groundsure Geo Insight

Geo Insight

Address:	**56, ALNESS ROAD, MANCHESTER, M16 8HW**
Date:	**21 Aug 2019**
Reference:	**GS-6260263**
Client:	**Earth Environmental & Geotechnical Ltd**

NW N NE



W E

SW S SE

Aerial Photograph Capture date:	11-Jun-2015
Grid Reference:	383248,394451
Site Size:	0.1690ha

Contents Page

Contents Page ... 3
Overview of Findings ... 5
1:10,000 Scale Availability ... 8
Availability of 1:10,000 Scale Geology Mapping ... 9
1 Geology (1:10,000 scale) ... 10
1.1 Artificial Ground map (1:10,000 scale) ... 10
1. Geology 1:10,000 scale ... 11
1.1 Artificial Ground ... 11
1.2 Superficial Deposits and Landslips map (1:10,000 scale) ... 12
1.2 Superficial Deposits and Landslips ... 13
1.2.1 Superficial Deposits/ Drift Geology ... 13
1.2.2 Landslip ... 13
1.3 Bedrock and linear features map (1:10,000 scale) ... 14
1.3 Bedrock and linear features ... 15
1.3.1 Bedrock/ Solid Geology ... 15
1.3.2 Linear features ... 15
2 Geology 1:50,000 Scale ... 16
2.1 Artificial Ground map ... 16
2. Geology 1:50,000 scale ... 17
2.1 Artificial Ground ... 17
2.1.1 Artificial/ Made Ground ... 17
2.1.2 Permeability of Artificial Ground ... 17
2.2 Superficial Deposits and Landslips map (1:50,000 scale) ... 18
2.2 Superficial Deposits and Landslips ... 19
2.2.1 Superficial Deposits/ Drift Geology ... 19
2.2.2 Permeability of Superficial Ground ... 19
2.2.3 Landslip ... 19
2.2.4 Landslip Permeability ... 19
2.3 Bedrock and linear features map (1:50,000 scale) ... 20
2.3 Bedrock, Solid Geology & linear features ... 21
2.3.1 Bedrock/Solid Geology ... 21
2.3.2 Permeability of Bedrock Ground ... 21
2.3.3 Linear features ... 21
3 Radon Data ... 22
3.1 Radon Affected Areas ... 22
3.2 Radon Protection ... 22
4 Ground Workings map ... 23
4 Ground Workings ... 24
4.1 Historical Surface Ground Working Features derived from Historical Mapping ... 24
4.2 Historical Underground Working Features derived from Historical Mapping ... 24
4.3 Current Ground Workings ... 24
5 Mining, Extraction & Natural Cavities ... 26
5.1 Historical Mining ... 26
5.2 Coal Mining ... 26
5.3 Johnson Poole and Bloomer ... 26
5.4 Non-Coal Mining ... 26
5.5 Non-Coal Mining Cavities ... 27
5.6 Natural Cavities ... 27
5.7 Brine Extraction ... 27
5.8 Gypsum Extraction ... 27
5.9 Cornwall and Devon Metalliferous Mining ... 27
5.10 Clay Mining ... 28
6 Natural Ground Subsidence ... 29
6.1 Shrink-Swell Clay map ... 29
6.2 Landslides map ... 30
6.3 Ground Dissolution of Soluble Rocks map ... 31
6.4 Compressible Deposits map ... 32
6.5 Collapsible Deposits map ... 33
6.6 Running Sand map ... 34

6 Natural Ground Subsidence..... 35
6.1 Shrink-Swell Clays.....35
6.2 Landslides.....35
6.3 Ground Dissolution of Soluble Rocks.....35
6.4 Compressible Deposits.....36
6.5 Collapsible Deposits.....36
6.6 Running Sands.....36
7 Borehole Records..... 38
8 Estimated Background Soil Chemistry..... 39
9 Railways and Tunnels map..... 40
9 Railways and Tunnels..... 41
9.1 Tunnels 41
9.2 Historical Railway and Tunnel Features 41
9.3 Historical Railways.....42
9.4 Active Railways.....42
9.5 Railway Projects.....42

Overview of Findings

The Groundsure Geo Insight provides high quality geo-environmental information that allows geo-environmental professionals and their clients to make informed decisions and be forewarned of potential ground instability problems that may affect the ground investigation, foundation design and possibly remediation options that could lead to possible additional costs.

The report is based on the BGS 1:50,000 and 1:10,000 Digital Geological Map of Great Britain, BGS Geosure data; BRITPITS database; Non-coal mining data and Borehole Records, Coal Authority data including brine extraction areas, PBA non-coal mining and natural cavities database, Johnson Poole and Bloomer mining data and Groundsure's unique database including historical surface ground and underground workings.

For further details on each dataset, please refer to each individual section in the report as listed. Where the database has been searched a numerical result will be recorded. Where the database has not been searched '-' will be recorded.

Section 1: Geology 1:10,000 Scale		
1.1 Artificial Ground	1.1 Is there any Artificial Ground/ Made Ground present beneath the study site at 1:10,000 scale?	No
1.2 Superficial Geology and Landslips	1.2.1 Is there any Superficial Ground/Drift Geology present beneath the study site at 1:10,000 scale?*	Yes
	1.2.2 Are there any records of landslip within 500m of the study site boundary at 1:10,000 scale?	No
1.3 Bedrock, Solid Geology and linear features	1.3.1 For records of Bedrock and Solid Geology beneath the study site* see the detailed findings section.	
	1.3.2 Are there any records of linear features within 500m of the study site boundary at 1:10,000 scale?	Yes

Section 2: Geology 1:50,000 Scale		
2.1 Artificial Ground	2.1.1 Is there any Artificial Ground/ Made Ground present beneath the study site?	No
	2.1.2 Are there any records relating to permeability of artificial ground within the study site*boundary?	No
2.2 Superficial Geology and Landslips	2.2.1 Is there any Superficial Ground/Drift Geology present beneath the study site?*	Yes
	2.2.2 Are there any records of permeability of superficial ground within 500m of the study site?	Yes
	2.2.3 Are there any records of landslip within 500m of the study site boundary?	No
	2.2.4 Are there any records relating to permeability of landslips within the study site* boundary?	No

Section 2: Geology 1:50,000 Scale

2.3 Bedrock, Solid Geology and linear features	2.3.1 For records of Bedrock and Solid Geology beneath the study site* see the detailed findings section.	
	2.3.2 Are there any records relating to permeability of bedrock ground within the study site boundary?	Yes
	2.3.3 Are there any records of linear features within 500m of the study site boundary?	Yes

Section 3: Radon

3. Radon	3.1Is the property in a Radon Affected Area as defined by the Health Protection Agency (HPA) and if so what percentage of homes are above the Action Level?	The property is not in a Radon Affected Area, as less than 1% of properties are above the Action Level.
	3.2Radon Protection	No radon protective measures are necessary.

Section 4: Ground Workings	On-site	0-50m	51-250	251-500	501-1000
4.1 Historical Surface Ground Working Features from Small Scale Mapping	0	0	6	Not Searched	Not Searched
4.2 Historical Underground Workings from Small Scale Mapping	0	0	0	0	0
4.3 Current Ground Workings	0	0	0	0	0

Section 5: Mining, Extraction & Natural Cavities	On-site	0-50m	51-250	251-500	501-1000
5.1 Historical Mining	0	0	0	0	0
5.2 Coal Mining	0	0	0	0	0
5.3 Johnson Poole and Bloomer Mining Area	1	0	1	2	5
5.4 Non-Coal Mining*	0	0	0	0	0
5.5 Non–Coal Mining Cavities	0	0	0	0	0
5.5 Natural Cavities	0	0	0	0	0

Section 5: Mining, Extraction & Natural Cavities	On-site	0-50m	51-250	251-500	501-1000
5.6 Brine Extraction	0	0	0	0	0
5.7 Gypsum Extraction	0	0	0	0	0
5.8 Cornwall and Devon Metalliferous Mining	0	0	0	0	0
5.9 Clay Mining	0	0	0	0	0

Section 6: Natural Ground Subsidence	On-site
6.1 Shrink-Swell Clay	Negligible
6.2 Landslides	Very Low
6.3 Ground Dissolution of Soluble Rocks	Negligible
6.4 Compressible Deposits	Negligible
6.5 Collapsible Deposits	Very Low
6.5 Running Sand	Very Low

Section 7: Borehole Records	On-site	0-50m	51-250
7 BGS Recorded Boreholes	0	0	1

Section 8: Estimated Background Soil Chemistry	On-site	0-50m	51-250
8 Records of Background Soil Chemistry	1	1	0

Section 9: Railways and Tunnels	On-site	0-50m	51-250	250-500
9.1 Tunnels	0	0	0	Not Searched
9.2 Historical Railway and Tunnel Features	0	0	0	Not Searched
9.3 Historical Railways	0	0	0	Not Searched
9.4 Active Railways	0	0	0	Not Searched
9.5 Railway Projects	0	0	0	0

1:10,000 Scale Availability

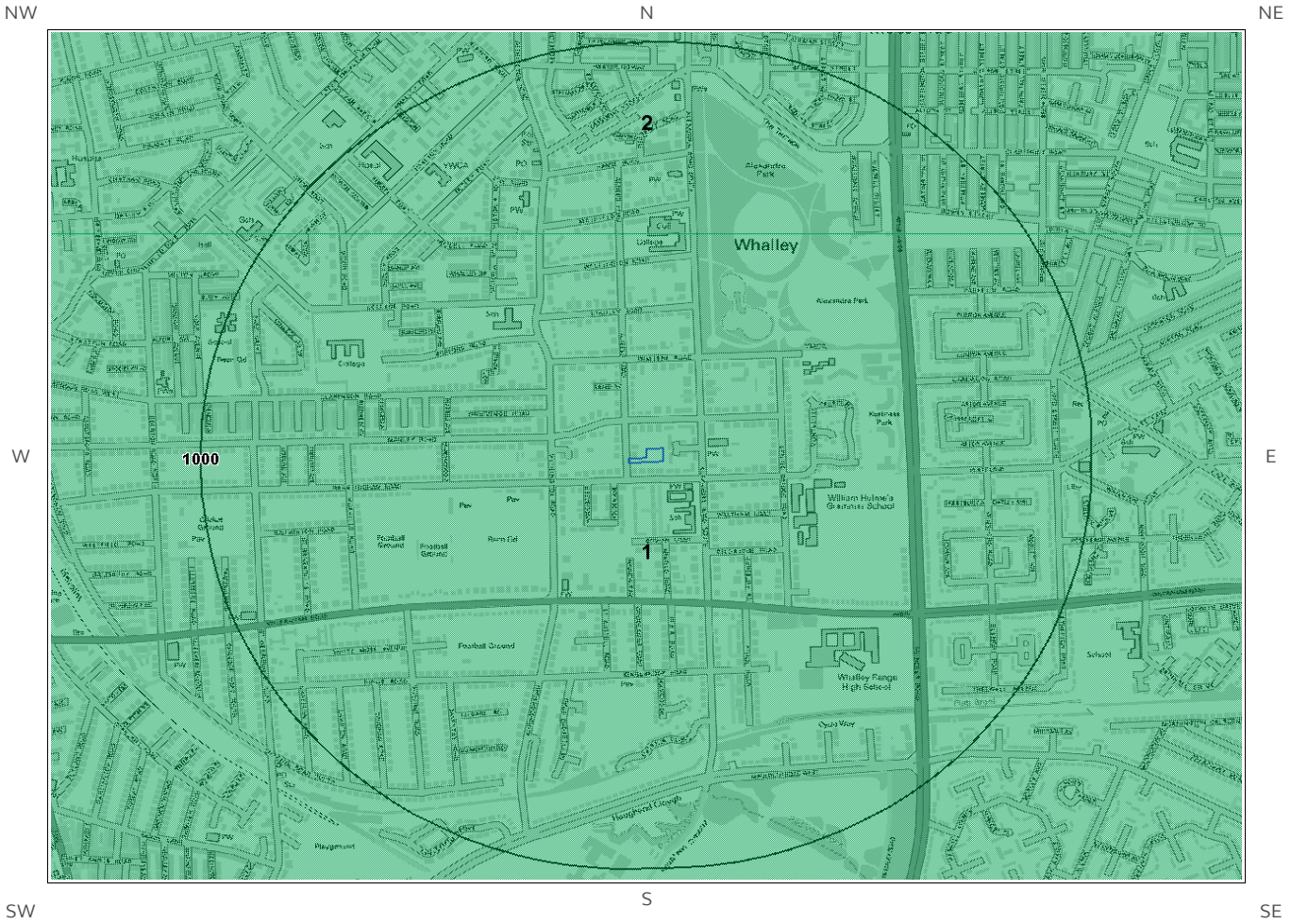

1_10,000 Availability Legend

© Crown copyright and database rights 2019.
Ordnance Survey licence 100035207.

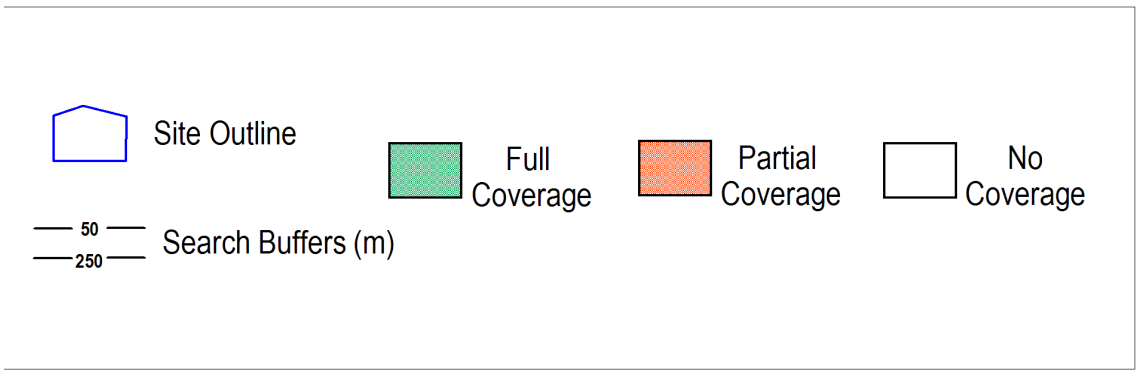

Availability of 1:10,000 Scale Geology Mapping

The following information represents the availability of the key components of the 1:10,000 scale geological data.

ID	Distance	Artificial Coverage	Superficial Coverage	Bedrock Coverage	Mass Movement Coverage
1	0.0	Some deposits are mapped	Full	Full	No coverage
2	528.0	Some deposits are mapped	Full	Full	No coverage
N3	1719.0	Some deposits are mapped	Full	Full	No coverage
N4	1799.0	Some deposits are mapped	Full	Full	Some deposits are mapped

Guidance: The 1:10,000 scale geological interpretation is the most detailed generally available from BGS and is the scale at which most geological surveying is carried out in the field. The database is presented as four types of geology (artificial, mass movement, superficial and bedrock), although not all themes are mapped or available on every map sheet. Therefore a coverage layer showing the availability of the four themes is presented above.

The definitions of coverage are as follows:

Geology	Full Coverage	Partial Coverage	No Coverage
Bedrock	The whole tile has been mapped	Some but not all the tile has been mapped	No coverage
Superficial	The whole tile has been mapped	Some but not all of the tile has been mapped	No coverage
Artificial	Some deposits are mapped on this tile	-	No deposits are mapped
Mass Movement	Some deposits are mapped on this tile	-	No coverage

1 Geology (1:10,000 scale).

1.1 Artificial Ground map (1:10,000 scale)

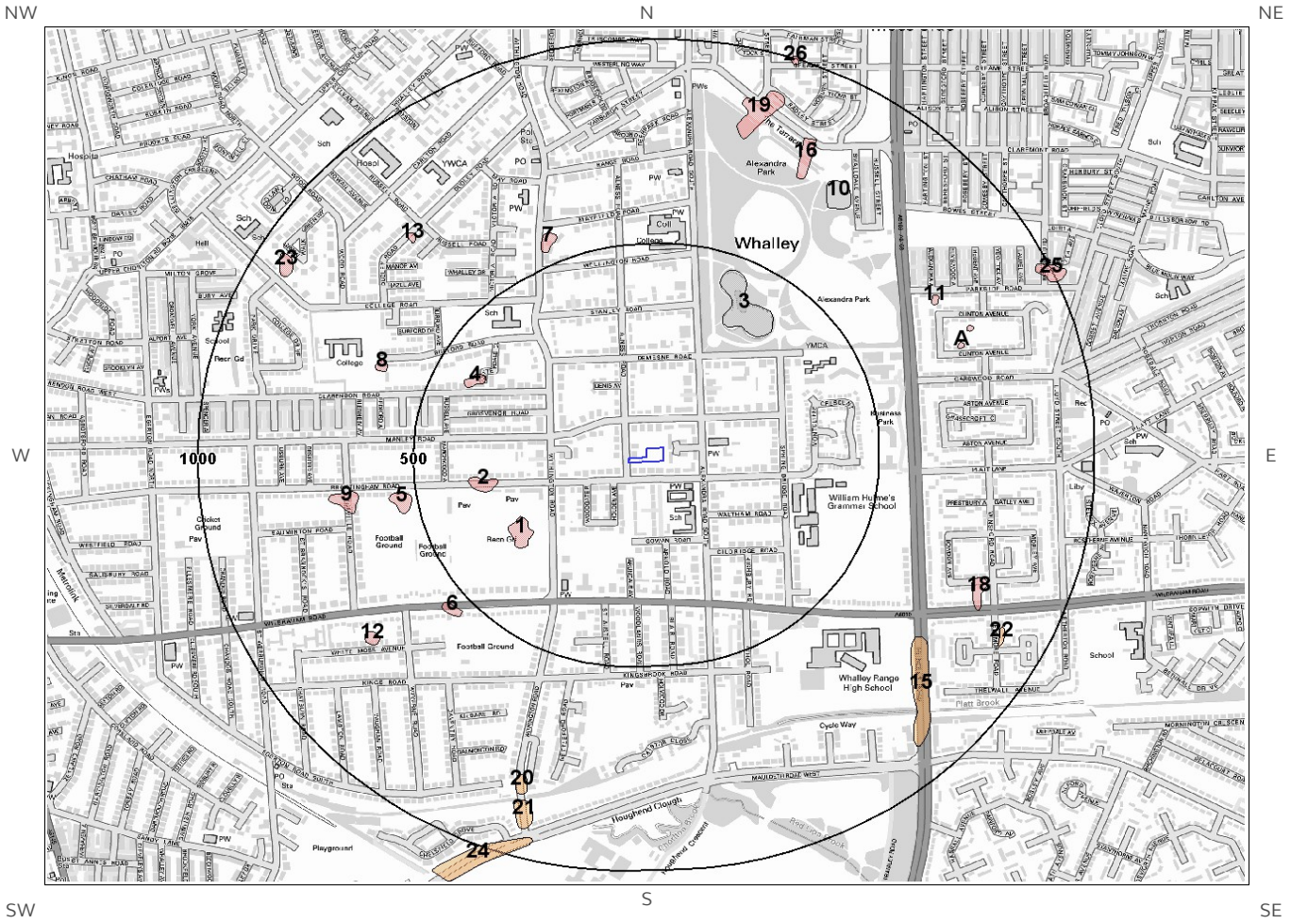

Artificial Ground Legend

© Crown copyright and database rights 2019.
Ordnance Survey licence 100035207.

Site Outline

500
1000
Search Buffers (m)

Made Ground (undivided)

Disturbed Ground (undivided)

Worked Ground (undivided)

Landscaped Ground (undivided)

Infilled Ground

Reclaimed Ground

1. Geology 1:10,000 scale

1.1 Artificial Ground

The following geological information represented on the mapping is derived from 1:10,000 scale BGS Geological mapping.

Are there any records of Artificial/ Made Ground within 500m of the study site boundary at 1:10,000 scale? Yes

ID	Distance	Direction	LEX Code	Description	Rock Description
1	276.0	SW	WMGR-ARTDP	Infilled Ground	Artificial Deposit
2	307.0	W	WMGR-ARTDP	Infilled Ground	Artificial Deposit
3	332.0	NE	WGR-VOID	Worked Ground (Undivided)	Void
4	382.0	NW	WMGR-ARTDP	Infilled Ground	Artificial Deposit

1.2 Superficial Deposits and Landslips map (1:10,000 scale)

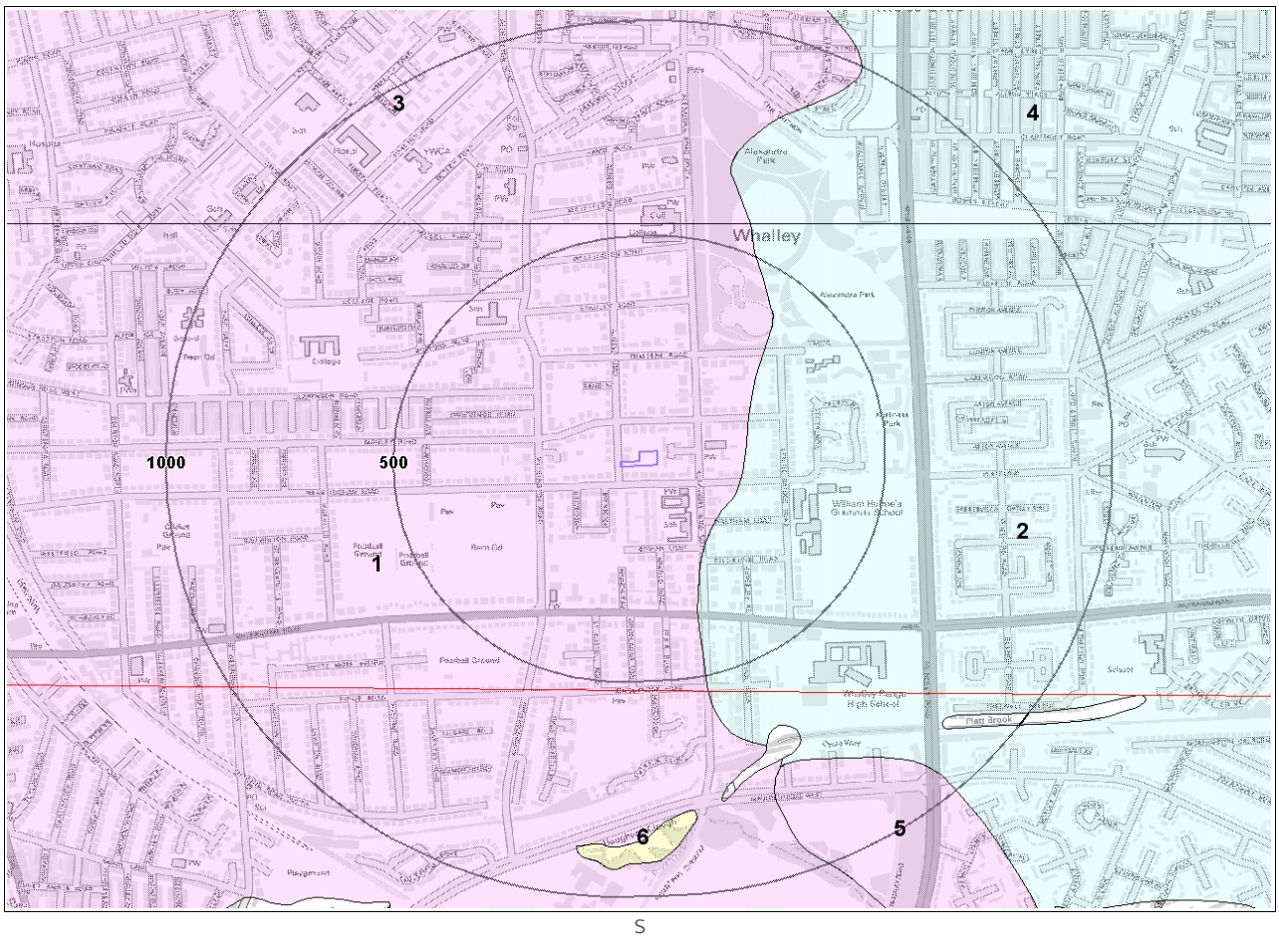

Artificial Ground Legend

© Crown copyright and database rights 2019.
Ordnance Survey licence 100035207.

Site Outline

500
1000
Search Buffers (m)

1.2 Superficial Deposits and Landslips

The following geological information represented on the mapping is derived from 1:10,000 scale BGS Geological mapping

1.2.1 Superficial Deposits/ Drift Geology

Are there any records of Superficial Deposits/ Drift Geology within 500m of the study site boundary at 1:10,000 scale? Yes

ID	Distance (m)	Direction	LEX Code	Description	Rock Description
1	0.0	On Site	GFSDD-XSV	Glaciofluvial Sheet Deposits, Devensian - Sand And Gravel	Sand And Gravel
2	175.0	SE	TILLD-DMTN	Till, Devensian - Diamicton	Diamicton

1.2.2 Landslip

Are there any records of Landslip within 500m of the study site boundary at 1:10,000 scale?

No

Database searched and no data found.

The geology map for the site and surrounding area are extracted from the BGS Digital Geological Map of Great Britain at 1:10,000 scale

This Geology shows the main components as discrete layers, these are: Artificial / Made Ground, Superficial / Drift Geology and Landslips. These are all displayed with the BGS Lexicon code for the rock unit and BGS sheet number. Not all of the main geological components have nationwide coverage.

1.3 Bedrock and linear features map (1:10,000 scale)

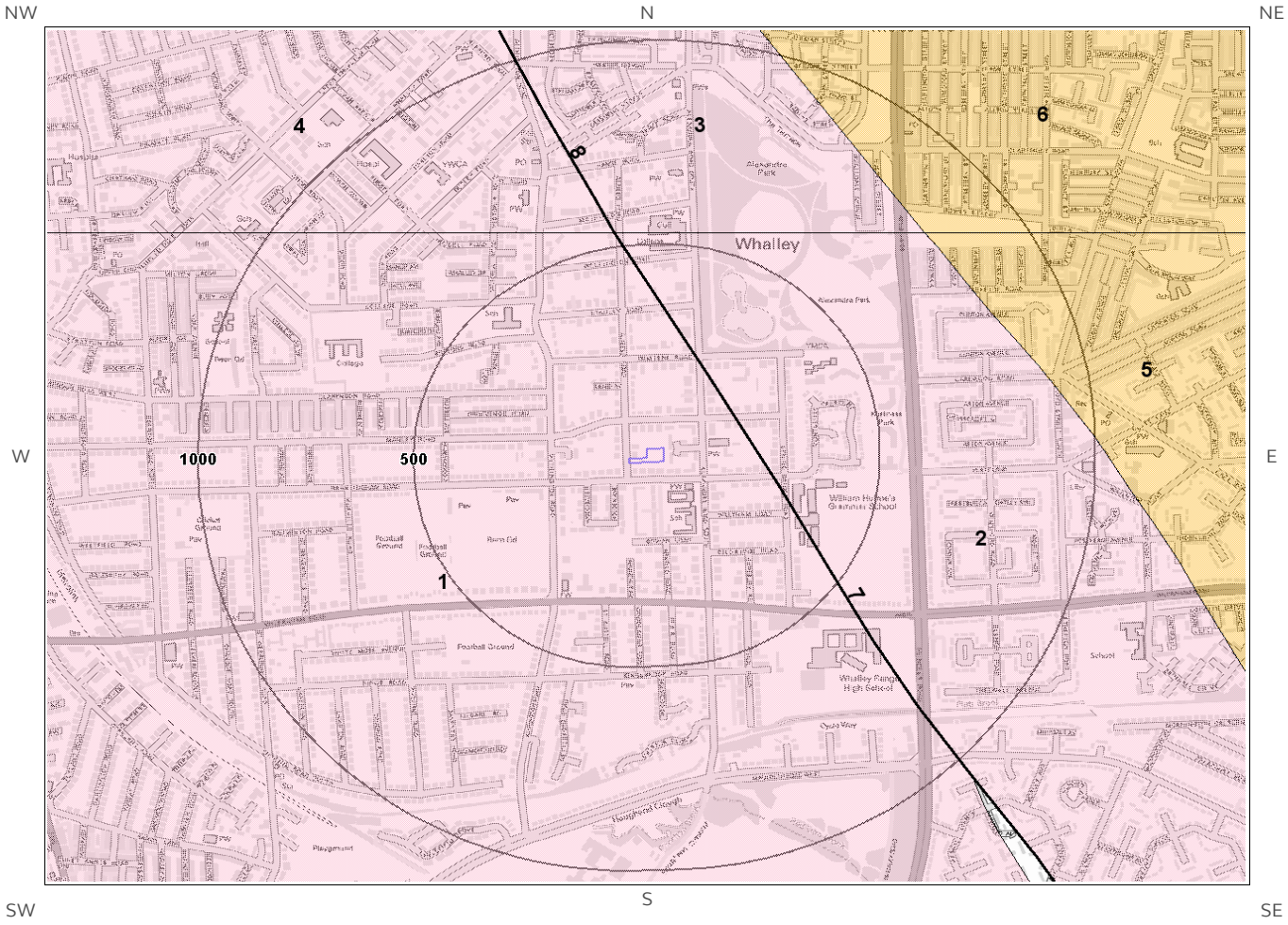

Bedrock and linear features Legend

© Crown copyright and database rights 2019.
Ordnance Survey licence 100035207.

Site Outline

500
1000
Search Buffers (m)

1.3 Bedrock and linear features

The following geological information represented on the mapping is derived from 1:10,000 scale BGS Geological mapping.

1.3.1 Bedrock/ Solid Geology

Records of Bedrock/Solid Geology within 500m of the study site boundary at 1:10,000 scale.

ID	Distance (m)	Direction	LEX Code	Description	Rock Age
1	0.0	On Site	WLSF-SDST	Wilmslow Sandstone Formation - Sandstone	Early Triassic Epoch
2	181.0	NE	WLSF-SDST	Wilmslow Sandstone Formation - Sandstone	Early Triassic Epoch

1.3.2 Linear features

Are there any records of linear features within 500m of the study site boundary at 1:10,000 scale? Yes

ID	Distance (m)	Direction	Category Description	Feature Description
7	181.0	NE	FAULT	Normal fault, inferred; crossmarks on downthrow side

The geology map for the site and surrounding area are extracted from the BGS Digital Geological Map of great Britain at 1:10,000 scale.

This Geology shows the main components as discrete layers, these are: Bedrock/ Solid Geology and linear features such as faults. These are all displayed with the BGS Lexicon code for the rock unit and BGS sheet number. Not all of the main geological components have nationwide coverage.

2 Geology 1:50,000 Scale

2.1 Artificial Ground map

NW N NE

W E

SW S SE

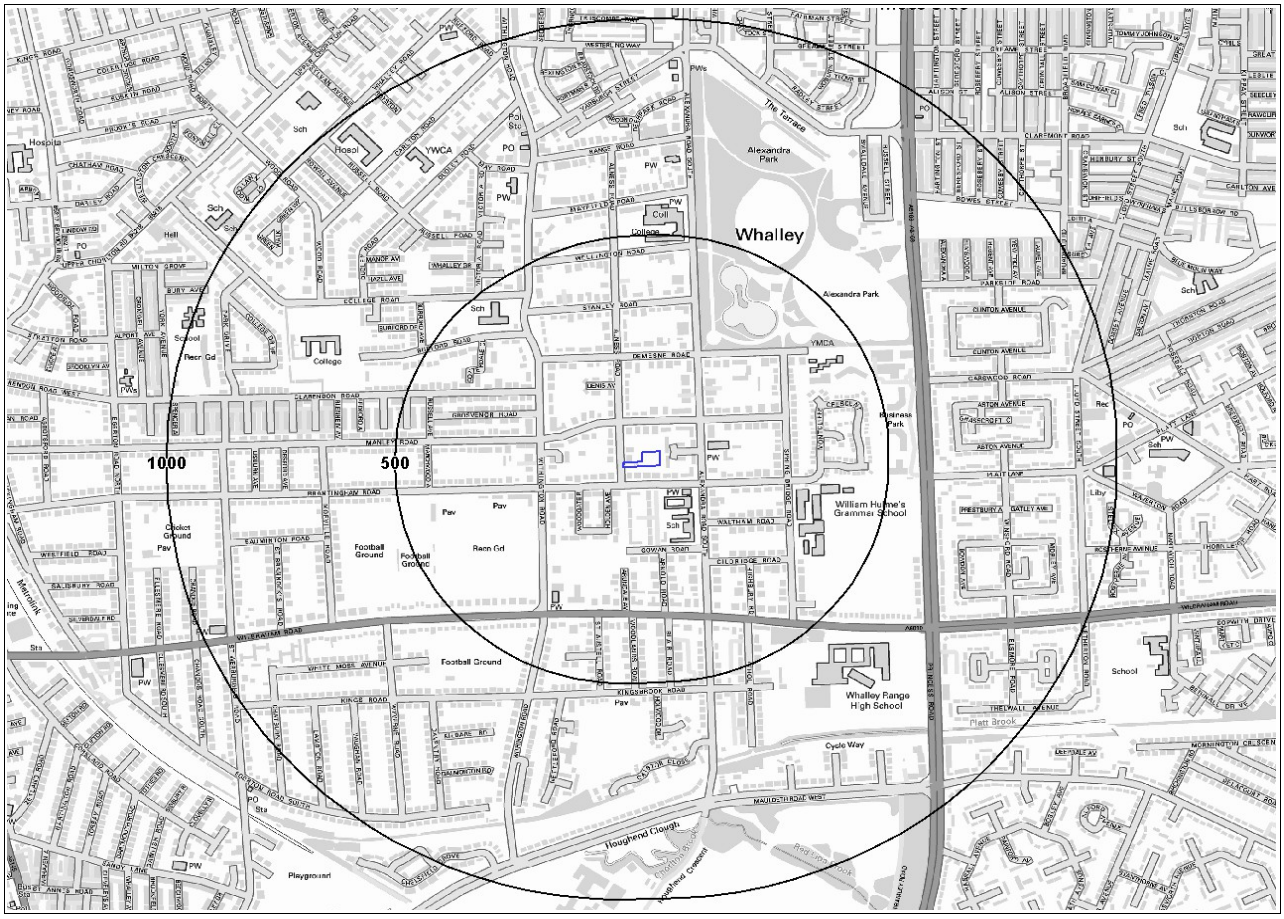

© Crown copyright and database rights 2019.
Ordnance Survey licence 100035207.

Site Outline

500
1000
Search Buffers (m)

Made Ground (undivided)

Disturbed Ground (undivided)

Worked Ground (undivided)

Landscaped Ground (undivided)

Infilled Ground

Reclaimed Ground

2. Geology 1:50,000 scale

2.1 Artificial Ground

The following geological information represented on the mapping is derived from 1:50,000 scale BGS Geological mapping, Sheet No: 085

2.1.1 Artificial/ Made Ground

Are there any records of Artificial/ Made Ground within 500m of the study site boundary? No

Database searched and no data found.

2.1.2 Permeability of Artificial Ground

Are there any records relating to permeability of artificial ground within the study site boundary? No

Database searched and no data found.

2.2 Superficial Deposits and Landslips map (1:50,000 scale)

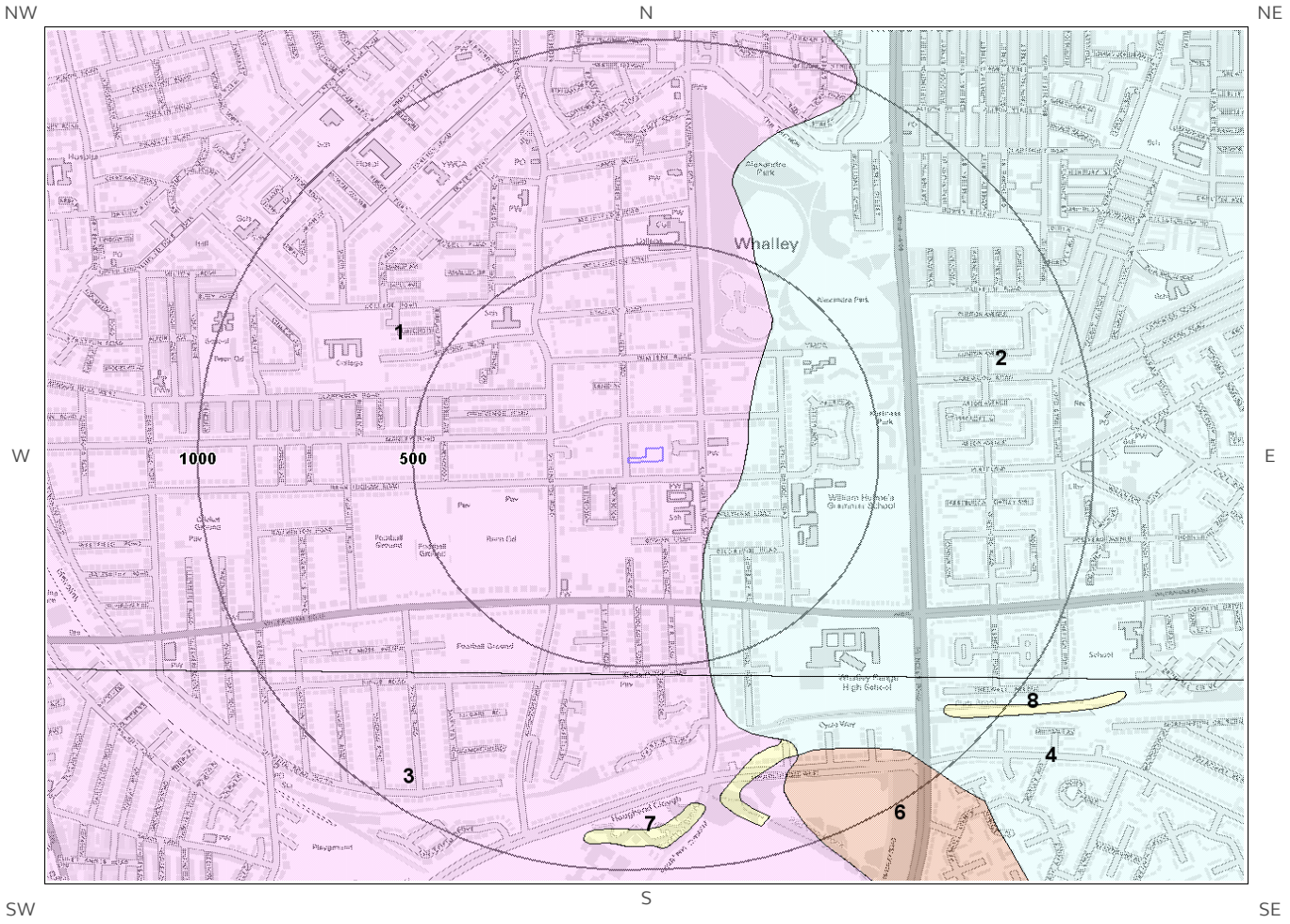

© Crown copyright and database rights 2019.
Ordnance Survey licence 100035207.

Site Outline

500
1000
Search Buffers (m)

2.2 Superficial Deposits and Landslips

2.2.1 Superficial Deposits/ Drift Geology

Are there any records of Superficial Deposits/ Drift Geology within 500m of the study site boundary? Yes

ID	Distance	Direction	LEX Code	Description	Rock Description
1	0.0	On Site	GFSDD-XSV	GLACIOFLUVIAL SHEET DEPOSITS, DEVENSIAN	SAND AND GRAVEL
2	175.0	SE	TILLD-DMTN	TILL, DEVENSIAN	DIAMICTON

2.2.2 Permeability of Superficial Ground

Are there any records relating to permeability of superficial ground within the study site boundary? Yes

Distance (m)	Direction	Flow Type	Maximum Permeability	Minimum Permeability
0.0	On Site	Intergranular	Very High	High

2.2.3 Landslip

Are there any records of Landslip within 500m of the study site boundary? No

Database searched and no data found.

The geology map for the site and surrounding area are extracted from the BGS Digital Geological Map of Great Britain at 1:50,000 scale.

This Geology shows the main components as discrete layers, there are: Artificial/ Made Ground, Superficial/ Drift Geology and Landslips. These are all displayed with the BGS Lexicon code for the rock unit and BGS sheet number. Not all of the main geological components have nationwide coverage.

2.2.4 Landslip Permeability

Are there any records relating to permeability of landslips within the study site boundary? No

Database searched and no data found.

2.3 Bedrock and linear features map (1:50,000 scale)

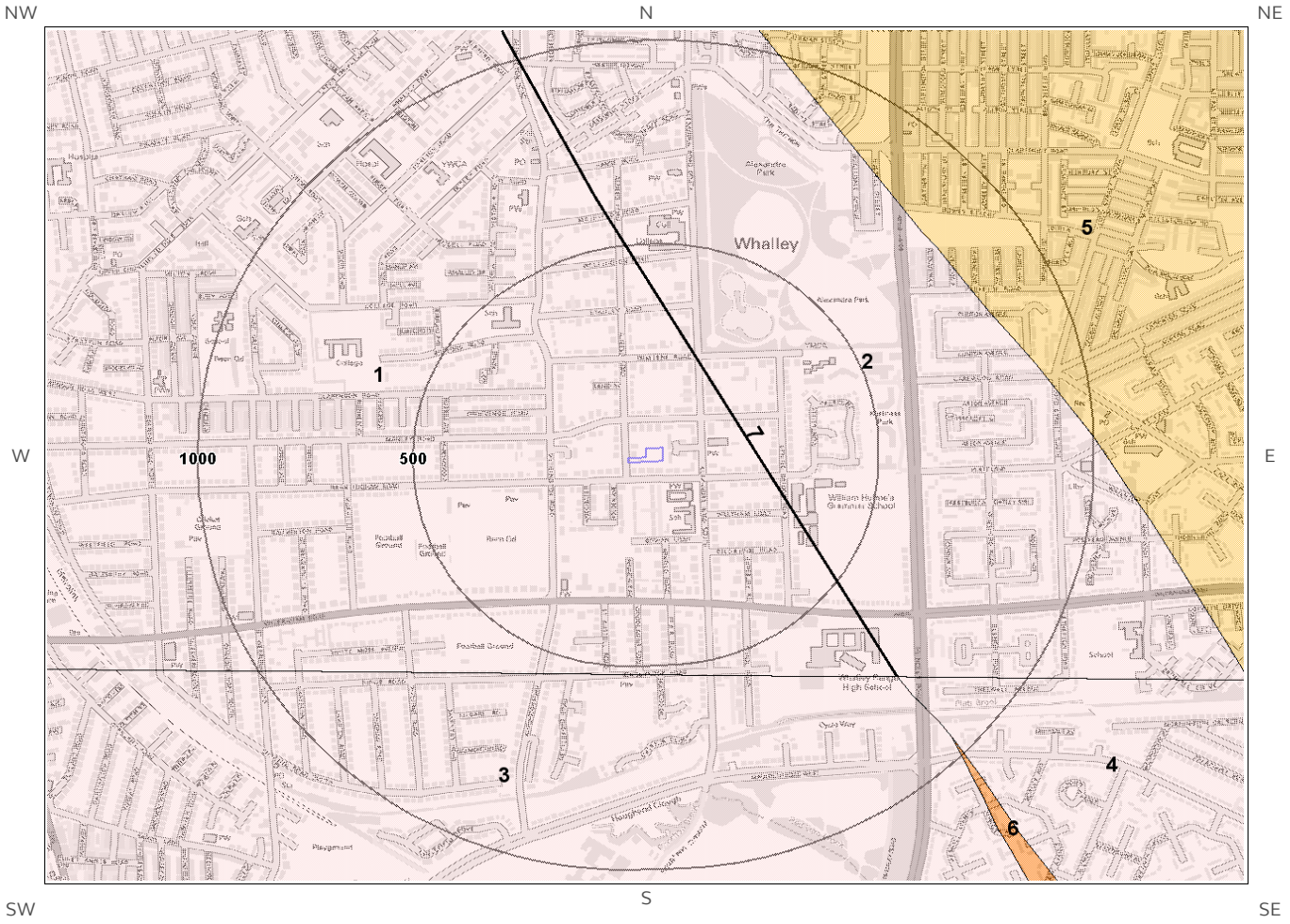

© Crown copyright and database rights 2019.
Ordnance Survey licence 100035207.

Site Outline

500
1000
Search Buffers (m)

2.3 Bedrock, Solid Geology & linear features

The following geological information represented on the mapping is derived from 1:50,000 scale BGS Geological mapping, Sheet No: 085

2.3.1 Bedrock/Solid Geology

Records of Bedrock/Solid Geology within 500m of the study site boundary:

ID	Distance	Direction	LEX Code	Rock Description	Rock Age
1	0.0	On Site	WLSF-SDST	WILMSLOW SANDSTONE FORMATION - SANDSTONE	-
2	179.0	NE	WLSF-SDST	WILMSLOW SANDSTONE FORMATION - SANDSTONE	-

2.3.2 Permeability of Bedrock Ground

Are there any records relating to permeability of bedrock ground within the study site boundary? Yes

Distance	Direction	Flow Type	Maximum Permeability	Minimum Permeability
0.0	On Site	Intergranular	High	High

2.3.3 Linear features

Are there any records of linear features within 500m of the study site boundary? Yes

ID	Distance	Direction	Category Description	Feature Description
7	179.0	NE	FAULT	Fault, inferred

The geology map for the site and surrounding area are extracted from the BGS Digital Geological Map of Great Britain at 1:50,000 scale.

This Geology shows the main components as discrete layers, these are: Bedrock/Solid Geology and linear features such as faults. These are all displayed with the BGS Lexicon code for the rock unit and BGS sheet number. Not all of the main geological components have nation wide coverage.

3 Radon Data

3.1 Radon Affected Areas

Is the property in a Radon Affected Area as defined by the Health Protection Agency (HPA) and if so what percentage of homes are above the Action Level? The property is not in a Radon Affected Area, as less than 1% of properties are above the Action Level.

The radon data in this report is supplied by the BGS/Public Health England and is the definitive map of Radon Affected Areas in Great Britain and Northern Ireland. The dataset was created using long-term radon measurements in over 479,000 homes across Great Britain and 23,000 homes across Northern Ireland, combined with geological data. The dataset is considered accurate to 50m to allow for the margin of error in geological lines, and the findings of this report supercede any answer given in the less accurate Indicative Atlas of Radon in Great Britain, which simplifies the data to give the highest risk within any given 1km grid square. As such, the radon atlas is considered indicative, whereas the data given in this report is considered definitive.

3.2 Radon Protection

Is the property in an area where Radon Protection are required for new properties or extensions to existing ones as described in publication BR211 by the Building Research Establishment? No radon protective measures are necessary.

---

4 Ground Workings map

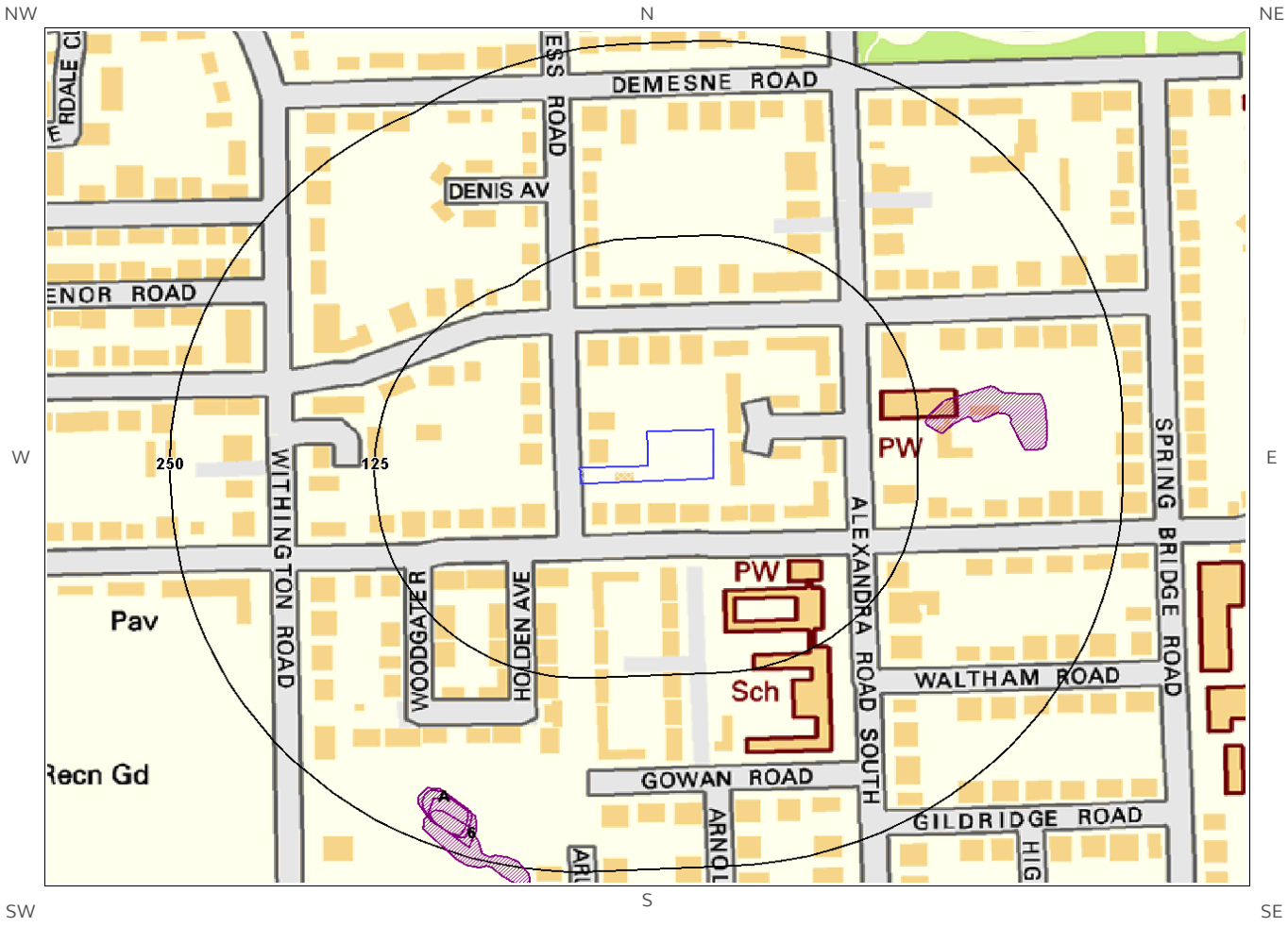

Ground Workings Legend

© Crown copyright and database rights 2019.
Ordnance Survey licence 100035207.

Site Outline

125
250
Search Buffers (m)

Historic Surface Ground Workings

Historic Underground Workings

Current Ground Workings

4 Ground Workings

4.1 Historical Surface Ground Working Features derived from Historical Mapping

This dataset is based on Groundsure's unique Historical Land Use Database derived from 1:10,560 and 1:10,000 scale historical mapping

Are there any Historical Surface Ground Working Features within 250m of the study site boundary? Yes

ID	Distance (m)	Direction	NGR	Use	Date
1	129.0	E	383422 394479	Pond	1851
2A	215.0	SW	383116 394225	Pond	1934
3A	215.0	SW	383116 394225	Pond	1916
4A	215.0	SW	383118 394224	Pond	1911
5A	218.0	S	383122 394218	Pond	1923
6	227.0	S	383136 394201	Ponds	1851

4.2 Historical Underground Working Features derived from Historical Mapping

This data is derived from the Groundsure unique Historical Land Use Database. It contains data derived from 1:10,000 and 1:10,560 historical Ordnance Survey Mapping and includes some natural topographical features (Shake Holes for example) as well as manmade features that may have implications for ground stability. Underground and mining features have been identified from surface features such as shafts. The distance that these extend underground is not shown.

Are there any Historical Underground Working Features within 1000m of the study site boundary? No

Database searched and no data found.

4.3 Current Ground Workings

This dataset is derived from the BGS BRITPITS database covering active; inactive mines; quarries; oil wells; gas wells and mineral wharves; and rail deposits throughout the British Isles.

Are there any BGS Current Ground Workings within 1000m of the study site boundary? No

Database searched and no data found.

5 Mining, Extraction & Natural Cavities map

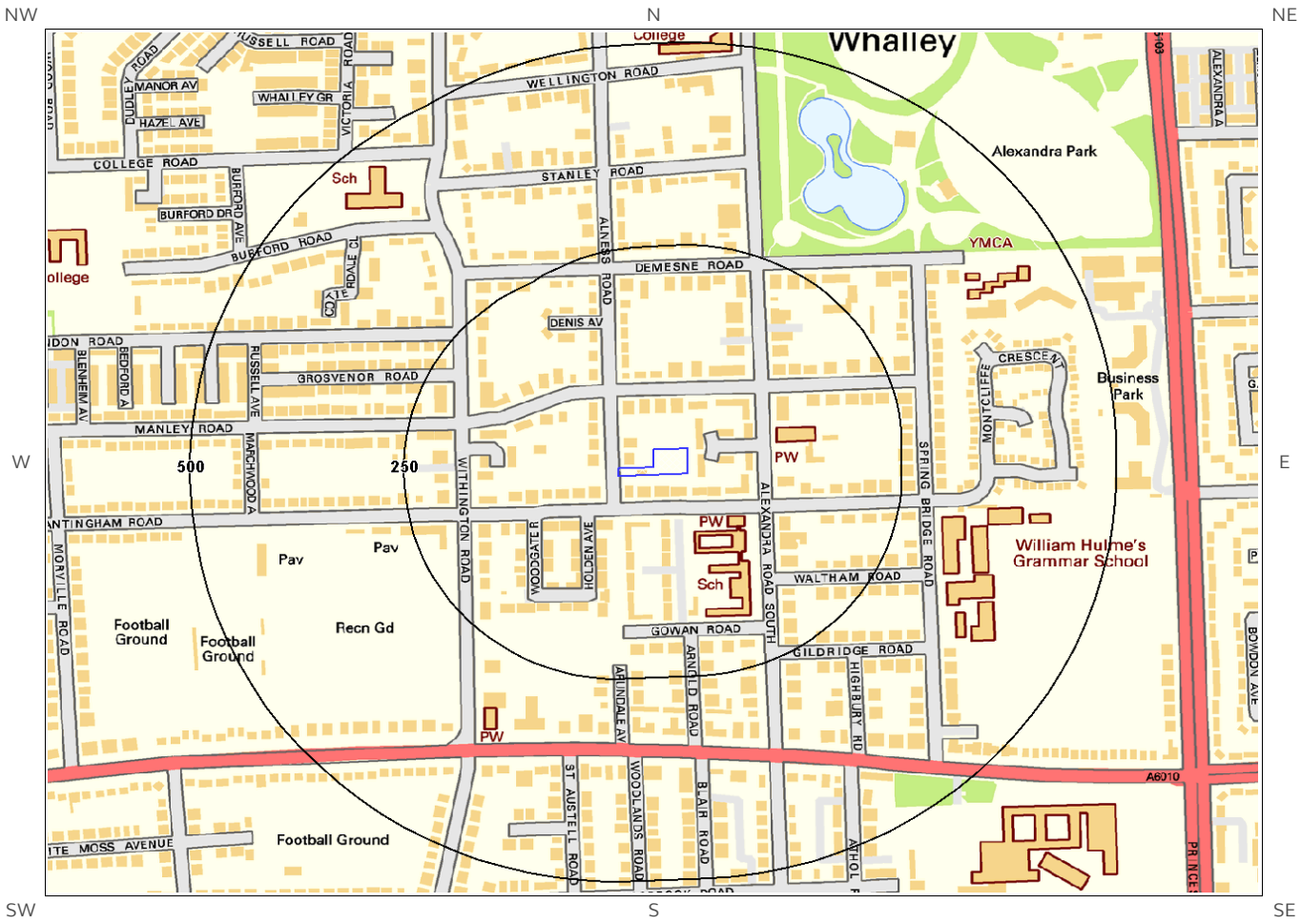

Mining, Extraction and Natural Cavities Legend

© Crown copyright and database rights 2019. Ordnance Survey licence 100035207.

Site Outline

Search Buffers (m) — 250 — 500

Historical Mining

Non-Coal Mining Cavities

Natural Cavities (point data)

Natural Cavities (polygon data)

Non-Coal Mining

Highly likely

Likely

Unlikely

Highly unlikely

Rare

5 Mining, Extraction & Natural Cavities

5.1 Historical Mining

This dataset is derived from Groundsure unique Historical Land-use Database that are indicative of mining or extraction activities.

Are there any Historical Mining areas within 1000m of the study site boundary? No

Database searched and no data found.

5.2 Coal Mining

This dataset provides information as to whether the study site lies within a known coal mining affected area as defined by the coal authority.

Are there any Coal Mining areas within 1000m of the study site boundary? No

Database searched and no data found.

5.3 Johnson Poole and Bloomer

This dataset provides information as to whether the study site lies within an area where JPB hold information relating to mining.

Are there any JPB Mining areas within 1000m of the study site boundary? Yes

The following information provided by JPB is not represented on mapping: Whilst outside of an area where The Coal Authority have information on coal mining activities, Johnson Poole & Bloomer (JPB) have information such as mining plans and maps held within their archive of mining activities that have occurred within 1km of this property. Further details and a quote for services can be obtained by emailing this report to enquiries.gs@jpb.co.uk.

5.4 Non-Coal Mining

This dataset provides information as to whether the study site lies within an area which may have been subject to non-coal historic mining.

Are there any Non-Coal Mining areas within 1000m of the study site boundary? No

Database searched and no data found.

5.5 Non-Coal Mining Cavities

This dataset provides information from the Peter Brett Associates (PBA) mining cavities database (compiled for the national study entitled "Review of mining instability in Great Britain, 1990" PBA has also continued adding to this database) on mineral extraction by mining.

Are there any Non-Coal Mining cavities within 1000m of the study site boundary? No

Database searched and no data found.

5.6 Natural Cavities

This dataset provides information based on the Peter Brett Associates natural cavities database. The dataset is made up of points and polygons. Where polygons are used these represent an area in which it is expected the cavities could be found. It does not indicate that cavities are present everywhere within the polygon, and caution should be used in the interpretation of this data.

Are there any Natural Cavities within 1000m of the study site boundary? No

Database searched and no data found.

5.7 Brine Extraction

This data provides information from the Cheshire Brine Subsidence Compensation Board.

Are there any Brine Extraction areas within 1000m of the study site boundary? No

Database searched and no data found.

5.8 Gypsum Extraction

This dataset provides information on Gypsum extraction from British Gypsum records.

Are there any Gypsum Extraction areas within 1000m of the study site boundary? No

Database searched and no data found.

5.9 Cornwall and Devon Metalliferous Mining

This dataset provides information on metalliferous mining areas in Cornwall/Devon and is derived from records held by Mining Searches UK.

Are there any Cornwall and Devon Metalliferous Mining areas within 1000m of the study site boundary? No

Database searched and no data found.

5.10 Clay Mining

This dataset provides information on Kaolin and Ball Clay mining from relevant mining records.

Are there any Clay Mining areas within 1000m of the study site boundary? No

Database searched and no data found.

6 Natural Ground Subsidence

6.1 Shrink-Swell Clay map

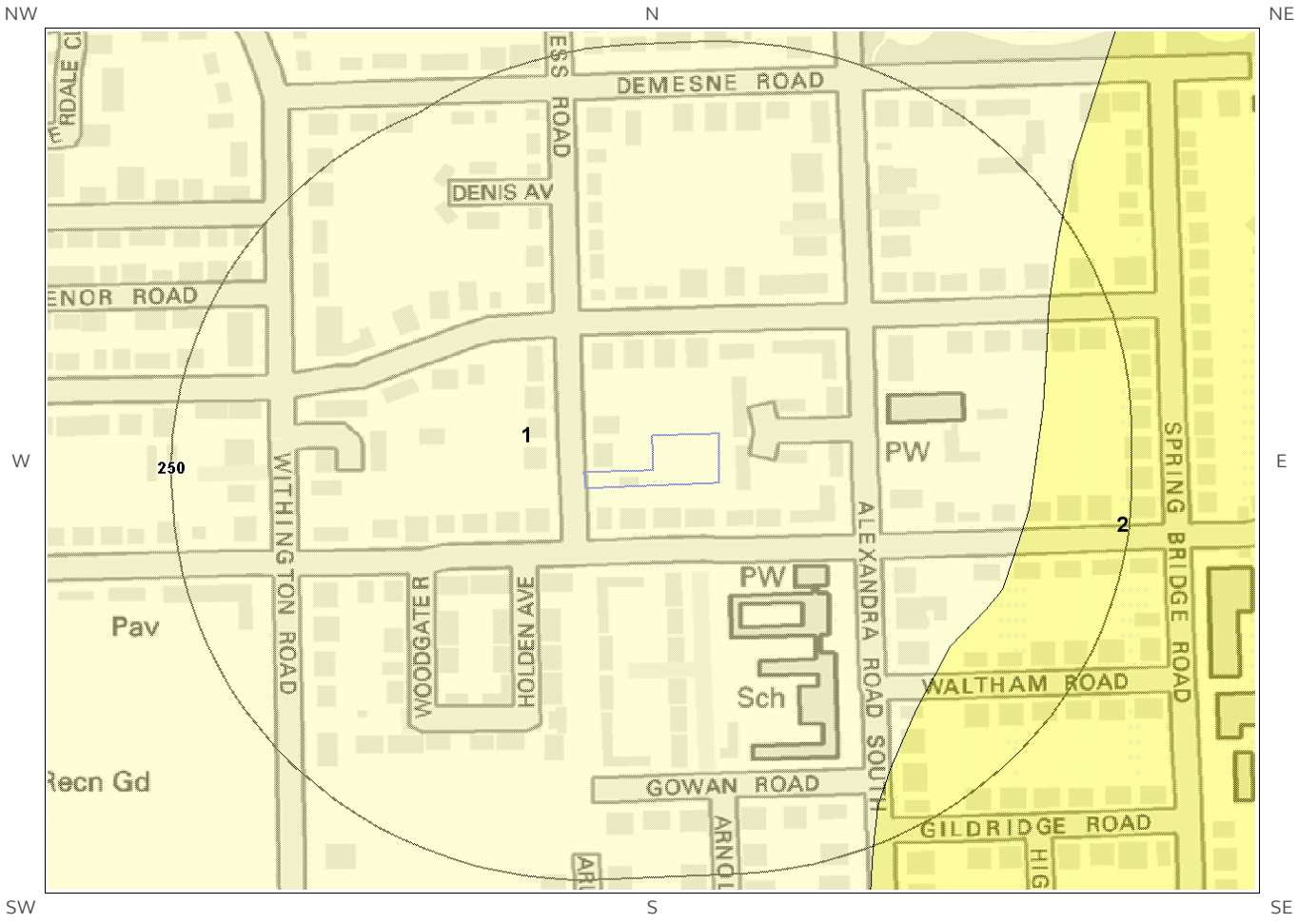

Shrink Swell Clay Legend

© Crown copyright and database rights 2019.
Ordnance Survey licence 100035207.



6.2 Landslides map

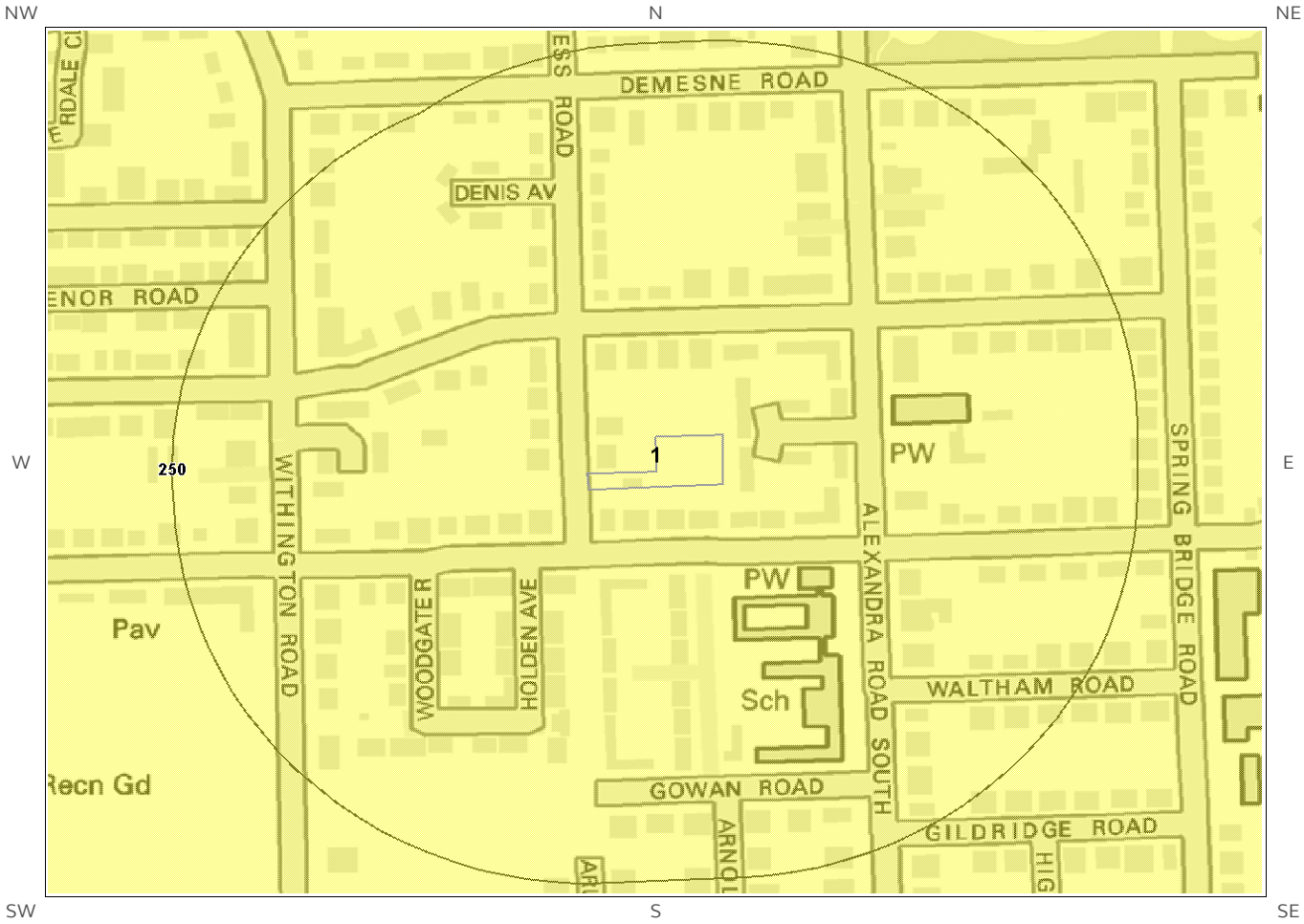

Landslides Legend

© Crown copyright and database rights 2019.
Ordnance Survey licence 100035207.



6.3 Ground Dissolution of Soluble Rocks map

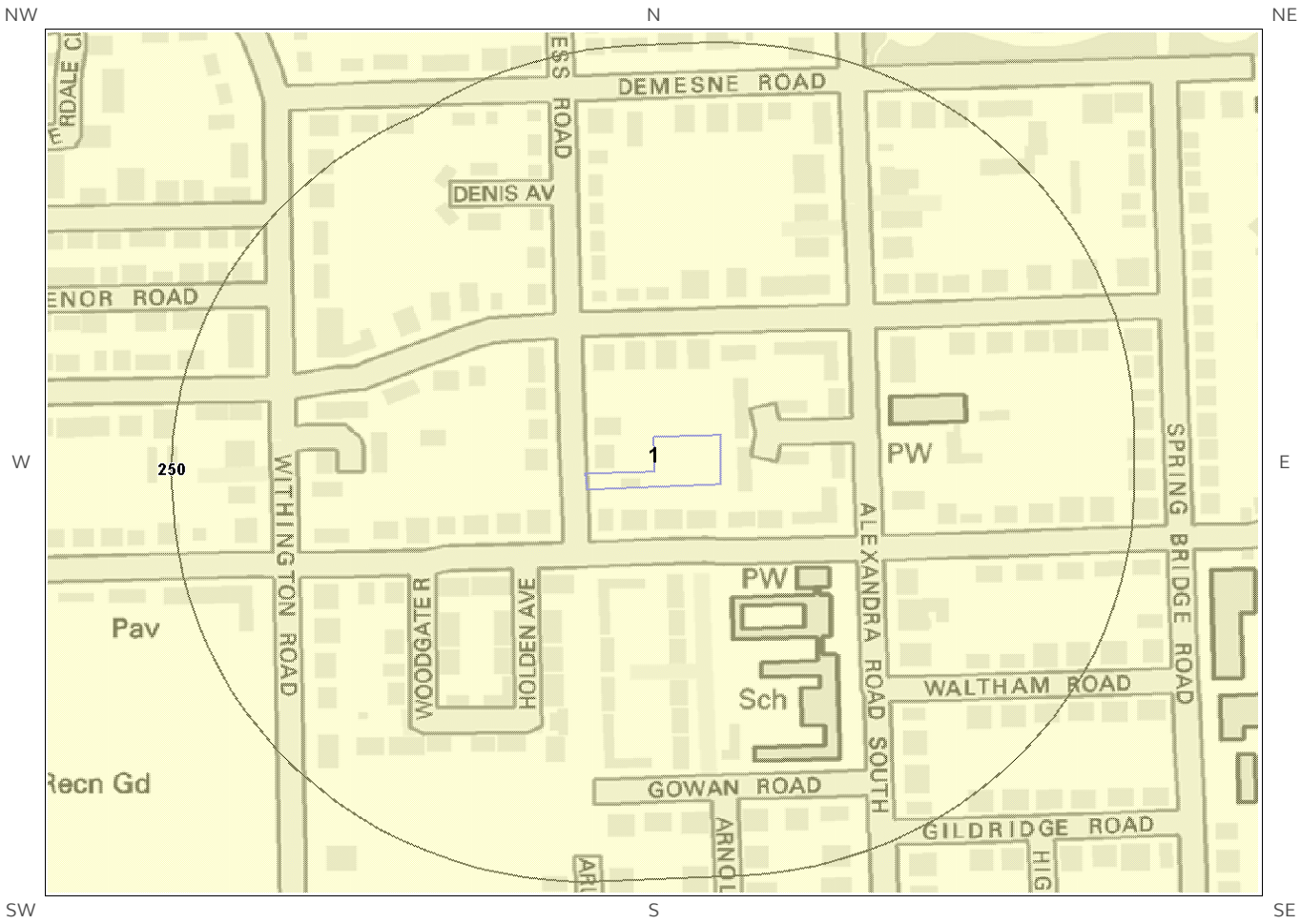

Ground Dissolution Soluble Rocks Legend

© Crown copyright and database rights 2019. Ordnance Survey licence 100035207.



6.4 Compressible Deposits map

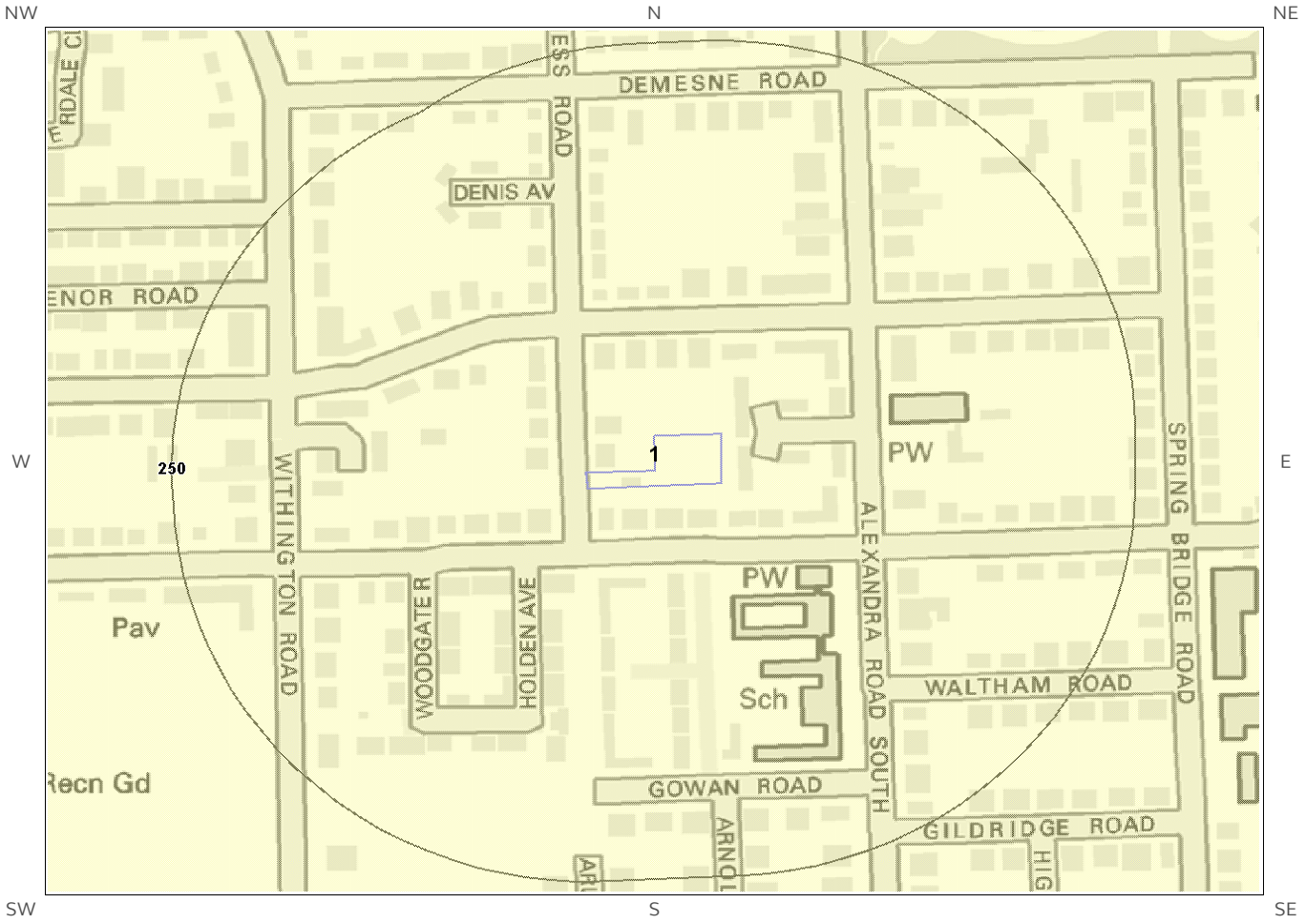

Compressible Deposits Legend

© Crown copyright and database rights 2019.
Ordnance Survey licence 100035207.



6.5 Collapsible Deposits map

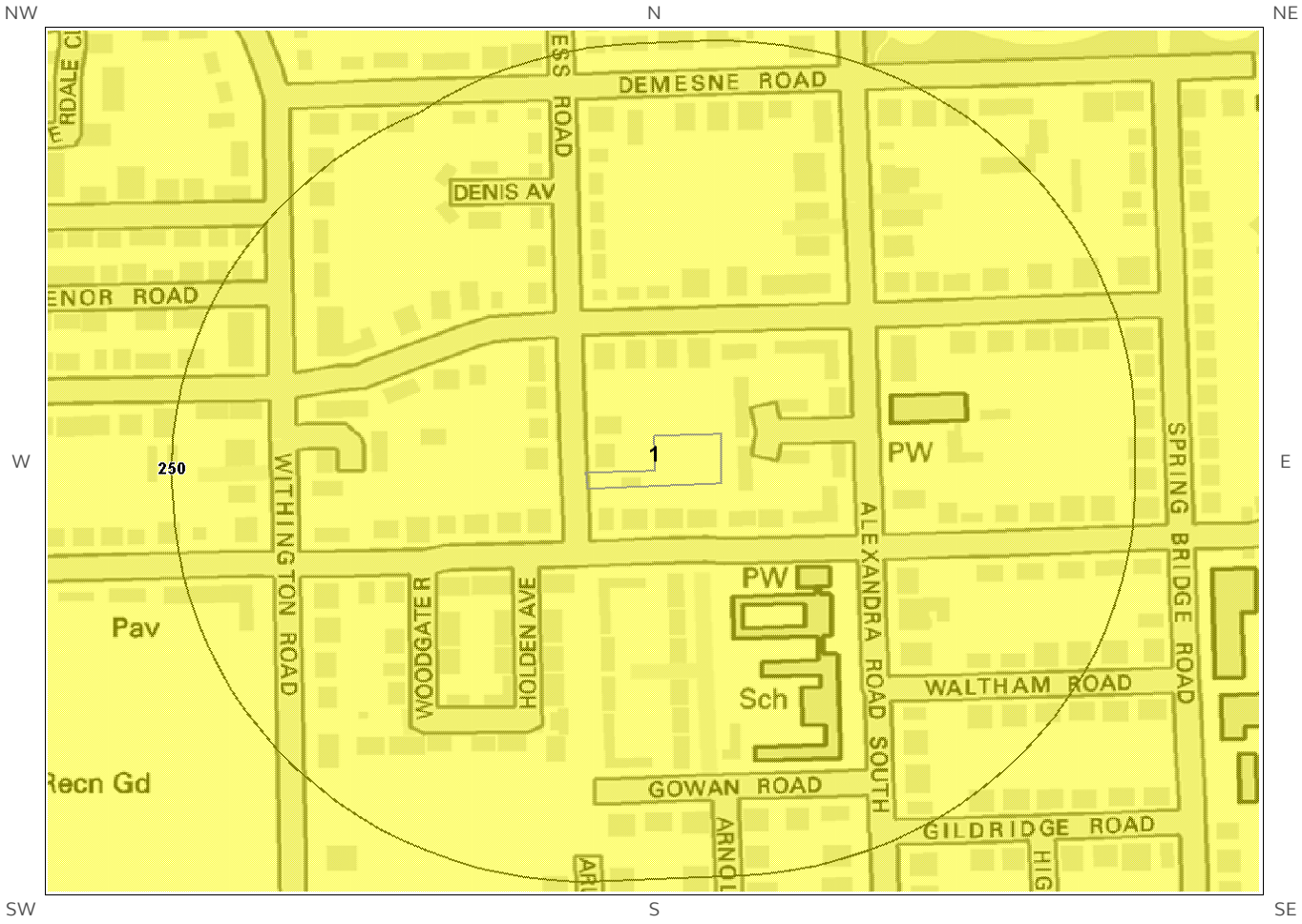

Collapsible Deposits Legend

© Crown copyright and database rights 2019.
Ordnance Survey licence 100035207.



6.6 Running Sand map

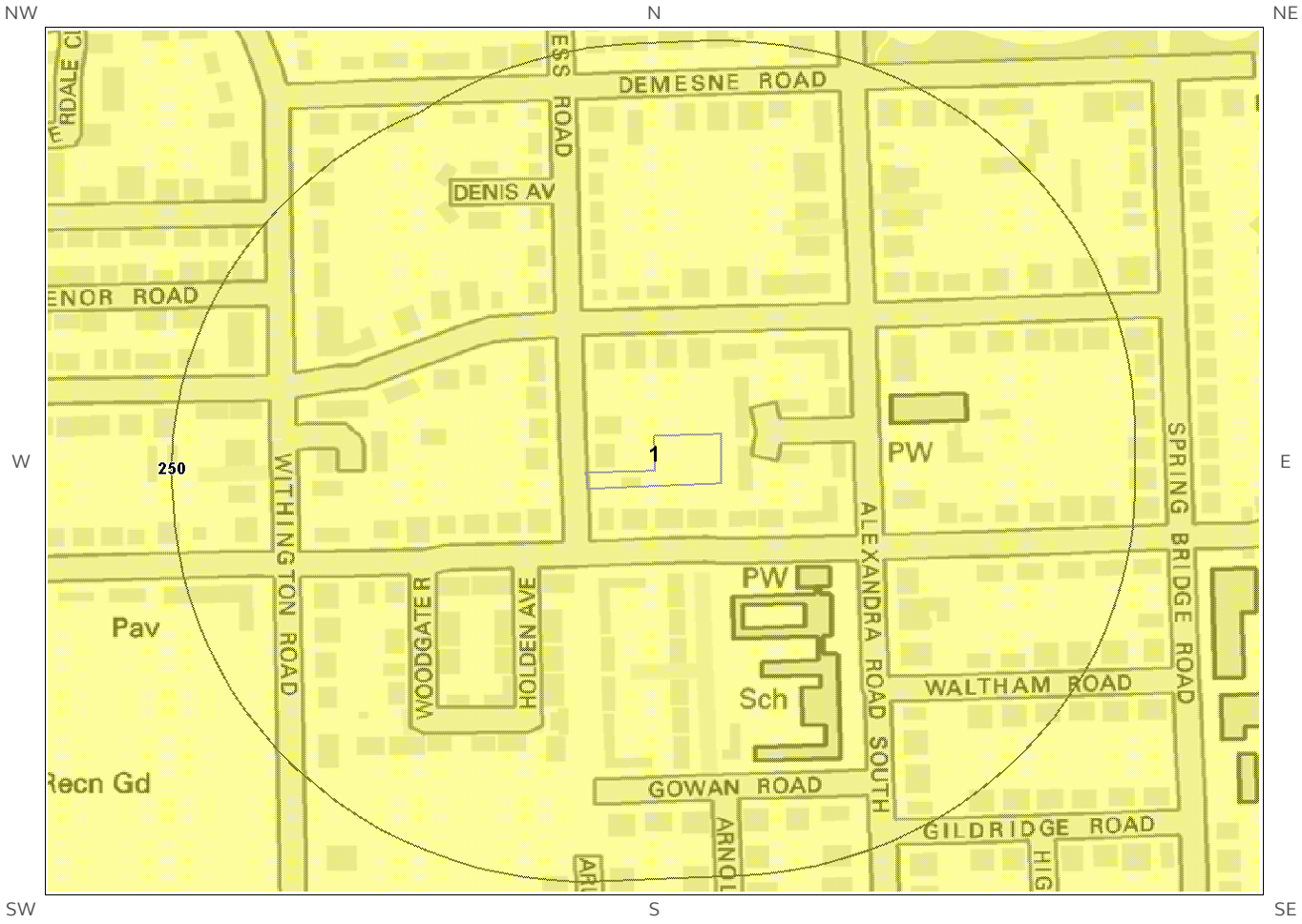

Running Sand Legend

© Crown copyright and database rights 2019.
Ordnance Survey licence 100035207.



6 Natural Ground Subsidence

The National Ground Subsidence rating is obtained through the 6 natural ground stability hazard datasets, which are supplied by the British Geological Survey (BGS).

The following GeoSure data represented on the mapping is derived from the BGS Digital Geological map of Great Britain at 1:50,000 scale.

What is the maximum hazard rating of natural subsidence within the study site*[*] boundary? Very Low

6.1 Shrink-Swell Clays

The following Shrink Swell information provided by the British Geological Survey:

ID	Distance (m)	Direction	Hazard Rating	Details
1	0.0	On Site	Negligible	Ground conditions predominantly non-plastic. No special actions required to avoid problems due to shrink-swell clays. No special ground investigation required, and increased construction costs or increased financial risks are unlikely likely due to potential problems with shrink-swell clays.

6.2 Landslides

The following Landslides information provided by the British Geological Survey:

ID	Distance (m)	Direction	Hazard Rating	Details
1	0.0	On Site	Very Low	Slope instability problems are unlikely to be present. No special actions required to avoid problems due to landslides. No special ground investigation required, and increased construction costs or increased financial risks are unlikely due to potential problems with landslides.

6.3 Ground Dissolution of Soluble Rocks

The following Ground Dissolution information provided by the British Geological Survey:

ID	Distance (m)	Direction	Hazard Rating	Details
1	0.0	On Site	Negligible	Soluble rocks are present, but unlikely to cause problems except under exceptional conditions. No special actions required to avoid problems due to soluble rocks. No special ground investigation required, and increased construction costs or increased financial risks are unlikely due to potential problems with soluble rocks.

* This includes an automatically generated 50m buffer zone around the site

6.4 Compressible Deposits

The following Compressible Deposits information provided by the British Geological Survey:

ID	Distance (m)	Direction	Hazard Rating	Details
1	0.0	On Site	Negligible	No indicators for compressible deposits identified. No special actions required to avoid problems due to compressible deposits. No special ground investigation required, and increased construction costs or increased financial risks are unlikely due to potential problems with compressible deposits.

6.5 Collapsible Deposits

The following Collapsible Rocks information provided by the British Geological Survey:

ID	Distance (m)	Direction	Hazard Rating	Details
1	0.0	On Site	Very Low	Deposits with potential to collapse when loaded and saturated are unlikely to be present. No special ground investigation required or increased construction costs or increased financial risk due to potential problems with collapsible deposits.

6.6 Running Sands

The following Running Sands information provided by the British Geological Survey:

ID	Distance (m)	Direction	Hazard Rating	Details
1	0.0	On Site	Very Low	Very low potential for running sand problems if water table rises or if sandy strata are exposed to water. No special actions required, to avoid problems due to running sand. No special ground investigation required, and increased construction costs or increased financial risks are unlikely due to potential problems with running sand.

7 Borehole Records map

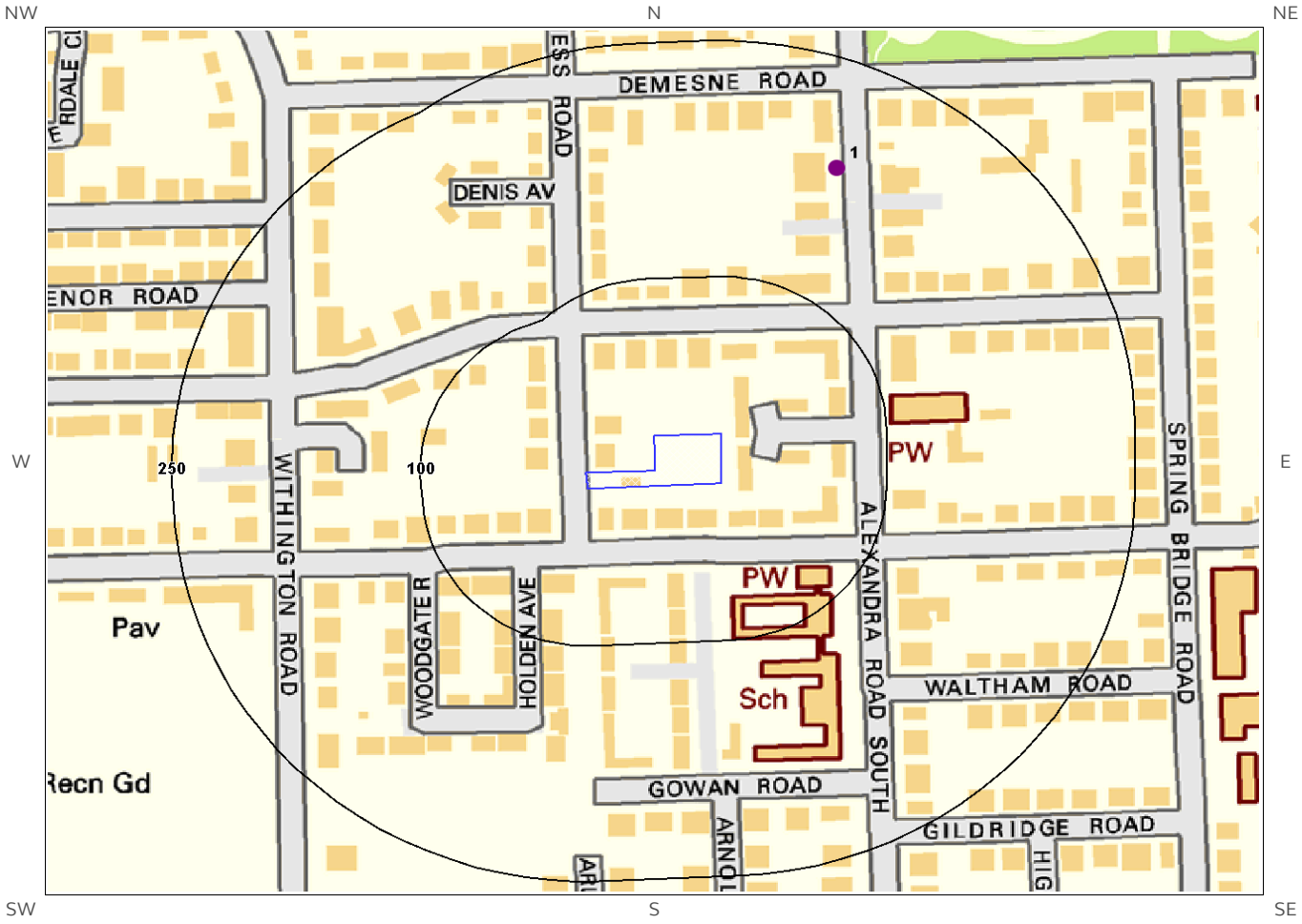

Borehole Records Legend

© Crown copyright and database rights 2019.
Ordnance Survey licence 100035207.

Site Outline

Borehole Locations

125
250
Search Buffers (m)

7 Borehole Records

The systematic analysis of data extracted from the BGS Borehole Records database provides the following information.

Records of boreholes within 250m of the study site boundary: 1

ID	Distance (m)	Direction	NGR	BGS Reference	Drilled Length	Borehole Name
1	182.0	N	383350 394640	SJ89SW574	Not Available	LORD EGERTON SEWER CHORLTON 5

The borehole records are available using the hyperlinks below: Please note that if the donor of the borehole record has requested the information be held as commercial-in-confidence, the additional data will be held separately by the BGS and a formal request must be made for its release.

8 Estimated Background Soil Chemistry

Records of background estimated soil chemistry within 250m of the study site boundary: 2

For further information on how this data is calculated and limitations upon its use, please see the Groundsure Geo Insight User Guide, available on request.

Distance (m)	Direction	Sample Type	Arsenic (As)	Cadmium (Cd)	Chromium (Cr)	Nickel (Ni)	Lead (Pb)
0.0	On Site	RuralSoil	15 - 25 mg/kg	<1.8 mg/kg	60 - 90 mg/kg	30 - 45 mg/kg	100 - 200 mg/kg
28.0	N	RuralSoil	15 - 25 mg/kg	<1.8 mg/kg	60 - 90 mg/kg	30 - 45 mg/kg	100 - 200 mg/kg

*As this data is based upon underlying 1:50,000 scale geological information, a 50m buffer has been added to the search radius.

9 Railways and Tunnels map

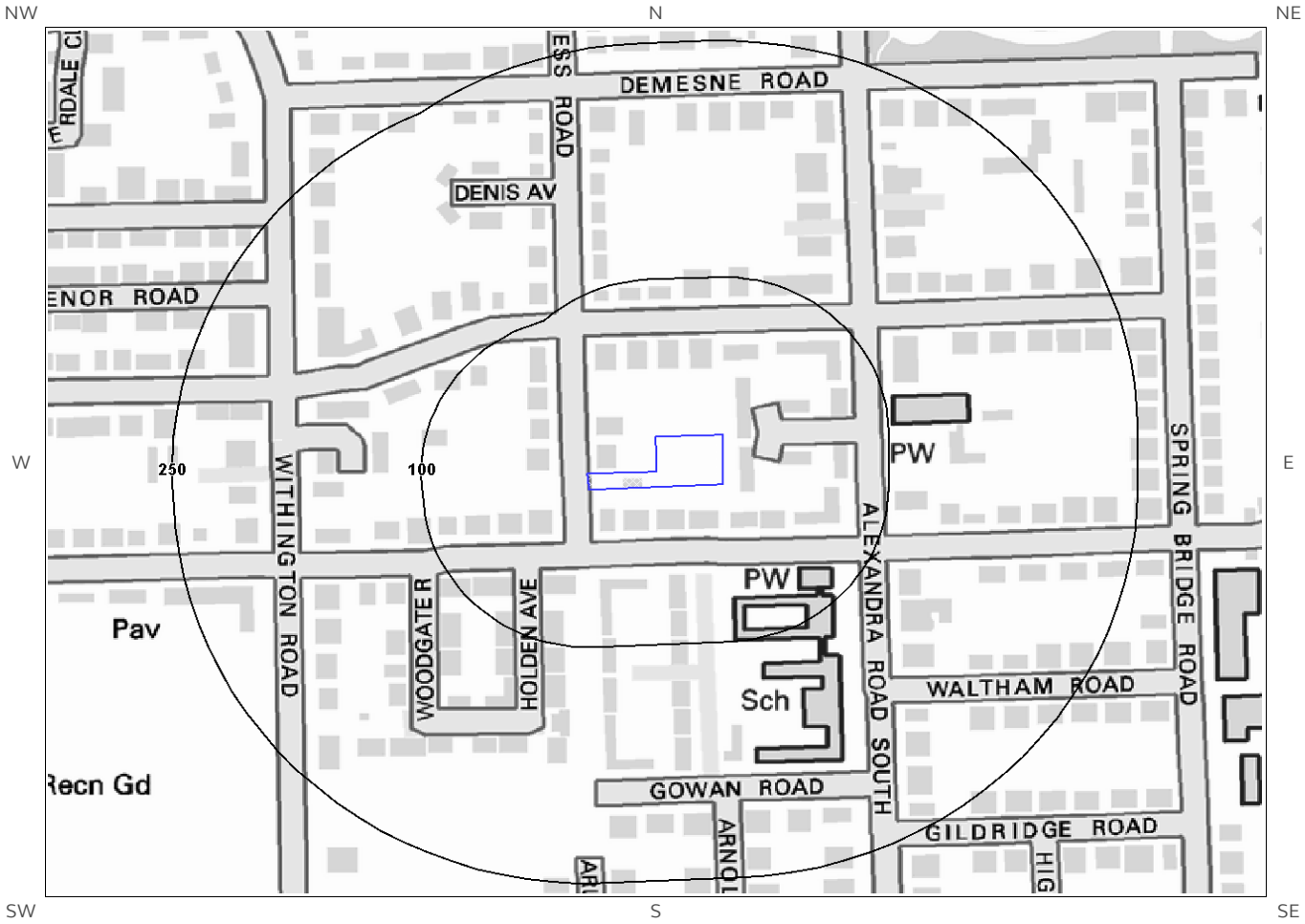

Railways and Tunnels Legend

© Crown copyright and database rights 2019.
Ordnance Survey licence 100035207.
© OpenStreetMapContributors

- Site Outline
- Search Buffers (m) — 250 — 500
- Underground or Partially Underground Railway / Subway System
- Railway Tunnel (OS Mapping)
- Abandoned or Dismantled Railway (OpenStreetMap)
- Railway Track (OS Mapping)
- Railway Track (OpenStreetMap)
- High Speed 2
- High Speed 2 Revised Proposed Route
- Crossrail 1
- Railway and/or Tunnel Feature from Historical Mapping

9 Railways and Tunnels

9.1 Tunnels

This data is derived from OpenStreetMap and provides information on the possible locations of underground railway systems in the UK - the London Underground, the Tyne & Wear Metro and the Glasgow Subway.

Have any underground railway lines been identified within the study site boundary?	No
Have any underground railway lines been identified within 250m of the study site boundary?	No

Database searched and no data found.

Any records that have been identified are represented on the Railways and Tunnels map.

This data is derived from Ordnance Survey mapping and provides information on the possible locations of railway tunnels forming part of the UK overground railway network.

Have any other railway tunnels been identified within the site boundary?	No
Have any other railway tunnels been identified within 250m of the site boundary?	No

Database searched and no data found.

Any records that have been identified are represented on the Railways and Tunnels map.

9.2 Historical Railway and Tunnel Features

This data is derived from Groundsure's unique Historical Land-use Database and contains features relating to tunnels, railway tracks or associated works that have been identified from historical Ordnance Survey mapping.

Have any historical railway or tunnel features been identified within the study site boundary?	No
Have any historical railway or tunnel features been identified within 250m of the study site boundary?	No

Database searched and no data found.

Any records that have been identified are represented on the Railways and Tunnels map.

9.3 Historical Railways

This data is derived from OpenStreetMap and provides information on the possible alignments of abandoned or dismantled railway lines in proximity to the study site.

Have any historical railway lines been identified within the study site boundary?	No
Have any historical railway lines been identified within 250m of the study site boundary?	No

Database searched and no data found.

Multiple sections of the same track may be listed in the detail above
Any records that have been identified are represented on the Railways and Tunnels map.

9.4 Active Railways

These datasets are derived from Ordnance Survey mapping and OpenStreetMap and provide information on the possible locations of active railway lines in proximity to the study site.

Have any active railway lines been identified within the study site boundary?	No
Have any active railway lines been identified within 250m of the study site boundary?	No

Database searched and no data found.

Multiple sections of the same track may be listed in the detail above
Any records that have been identified are represented on the Railways and Tunnels map.

9.5 Railway Projects

These datasets provide information on the location of large scale railway projects High Speed 2 and Crossrail 1 .

Is the study site within 5km of the route of the High Speed 2 rail project?	Yes
Is the study site within 500m of the route of the Crossrail 1 rail project?	No

Further information on proximity to these routes, the project construction status and associated works can be obtained through the purchase of a Groundsure HS2 and Crossrail 1 Report.

The route data has been digitised from publicly available maps by Groundsure. The route as provided relates to the Crossrail 1 project only, and does not include any details of the Crossrail 2 project, as final details of the route for Crossrail 2 are still under consultation.

Please note that this assessment takes account of both the original Phase 2b proposed route and the amended route proposed in 2016. As the Phase 2b route is still under consultation, Groundsure are providing information on both options until the final route is formally confirmed. Practitioners should take account of this uncertainty when advising clients.

Contact Details

Groundsure Helpline

Telephone: 08444 159 000
info@groundsure.com

British Geological Survey Enquiries

Kingsley Dunham Centre
Keyworth, Nottingham NG12 5GG
Tel: 0115 936 3143.
Fax: 0115 936 3276.
Email:**enquiries@bgs.ac.uk**
Web:**www.bgs.ac.uk**
BGS Geological Hazards Reports and general geological enquiries

British Gypsum

British Gypsum Ltd
East Leake
Loughborough
Leicestershire
LE12 6HX

The Coal Authority

200 Lichfield Lane
Mansfield
Notts NG18 4RG
Tel: 0345 7626 848
DX 716176 Mansfield 5
www.coal.gov.uk

Public Health England

Public information access office
Public Health England, Wellington House
133-155 Waterloo Road, London, SE1 8UG
https://www.gov.uk/government/organisations/public-health-england
Email: **enquiries@phe.gov.uk**
Main switchboard: 020 7654 8000

Johnson Poole & Bloomer Limited

Harris and Pearson Building, Brettel Lane
Brierley Hill, West Midlands
DY5 3LH
Tel: +44 (0) 1384 262 000
Email:**enquiries.gs@jpb.co.uk**
Website: **www.jpb.co.uk**

Ordnance Survey

Adanac Drive, Southampton
SO16 0AS

Tel: 08456 050505
Website: http://www.ordnancesurvey.co.uk/

Getmapping PLC

Virginia Villas, High Street, Hartley Witney,
Hampshire RG27 8NW
Tel: 01252 845444
Website:**http://www1.getmapping.com/**

Peter Brett Associates
Caversham Bridge House
Waterman Place
Reading
Berkshire RG1 8DN
Tel: +44 (0)118 950 0761 E-mail:**reading@pba.co.uk**
Website:**http://www.peterbrett.com/home**

Acknowledgements: Ordnance Survey © Crown Copyright and/or Database Right. All Rights Reserved. Licence Number [03421028]. This report has been prepared in accordance with the Groundsure Ltd standard Terms and Conditions of business for work of this nature.

Standard Terms and Conditions

Groundsure's Terms and Conditions can be viewed online at this link:
https://www.groundsure.com/terms-and-conditions-feb11-2019