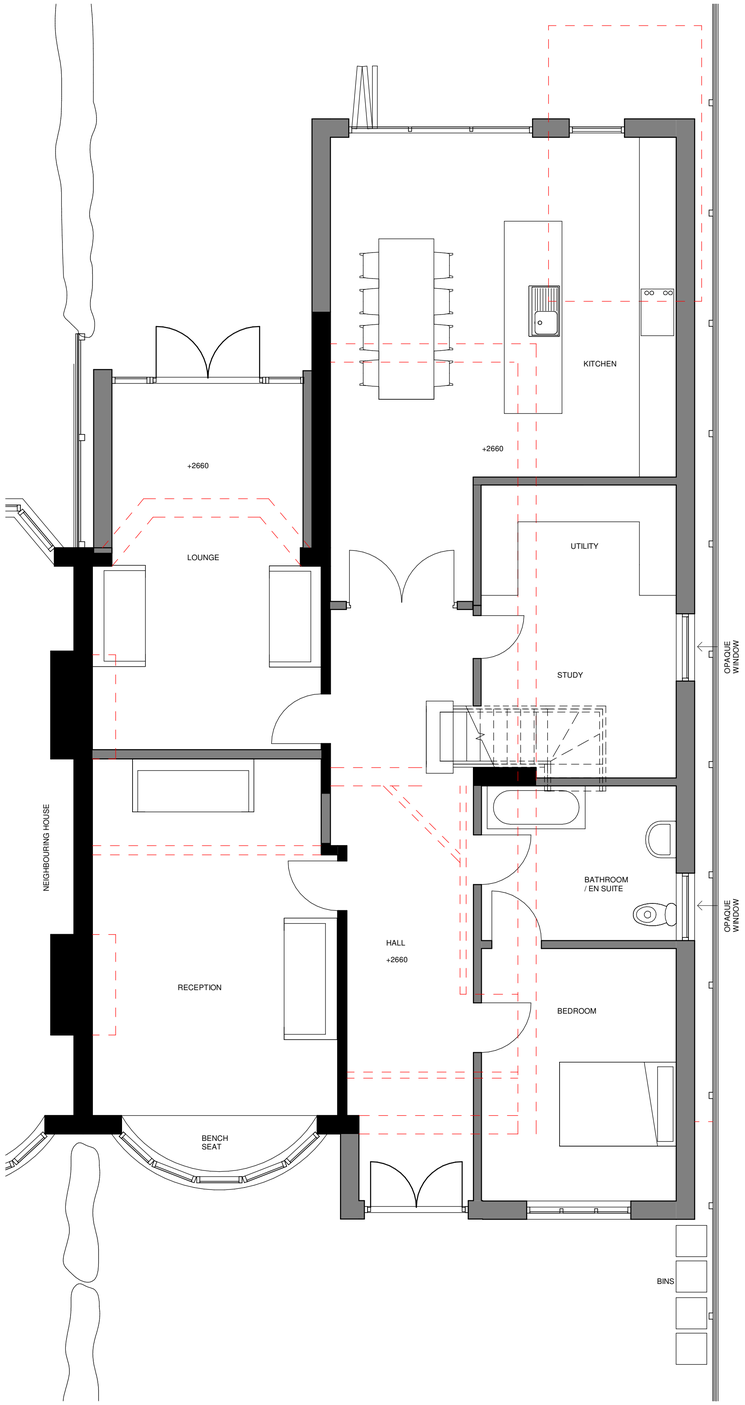

Ground Floor Plan
1 : 50

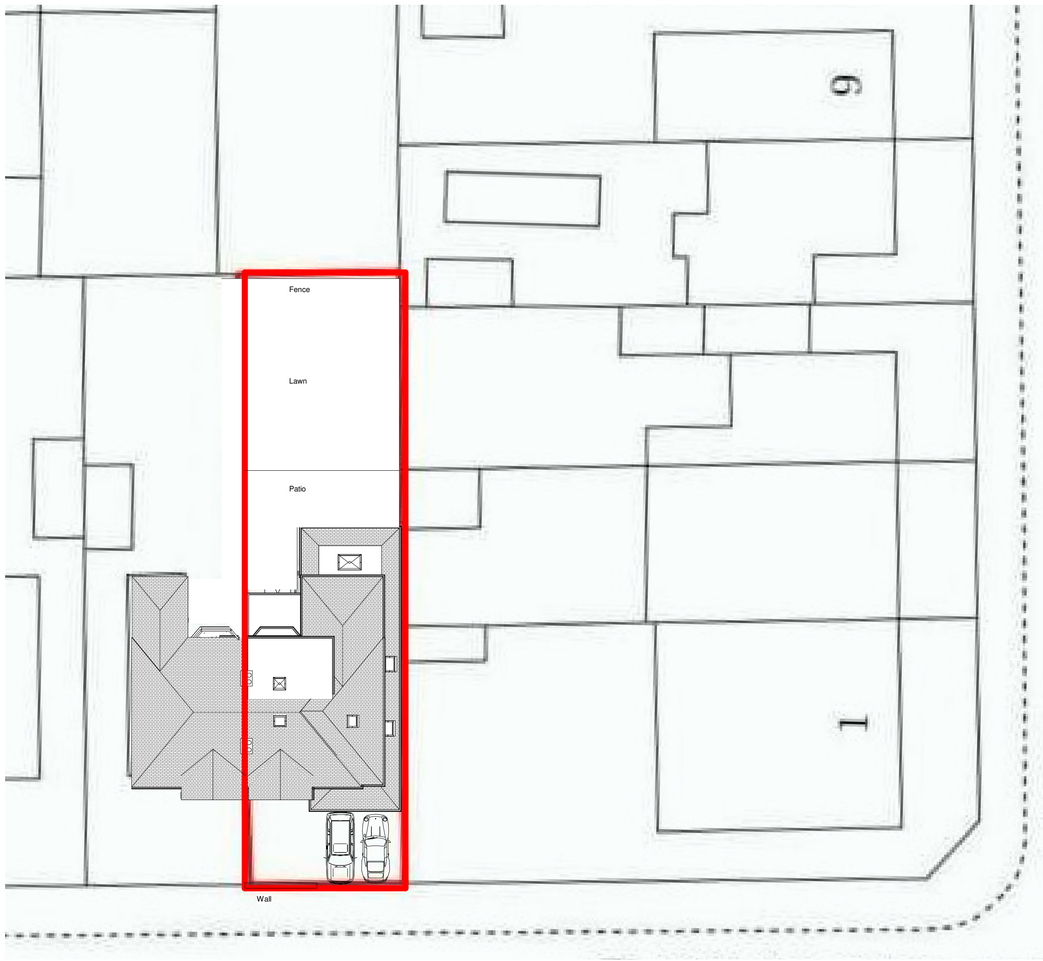

Site Plan
1 : 200

Location Plan

North Point

The contractor must verify all dimensions on site before commencing any work orfabrication drawings. If this drawing exceeds the quantities taken in any way Northedge Architecture are to be informed before the work is initiated. Only figured dimensions are to be taken from this drawing. Do not scale off this drawing. Drawings are based on Ordnance Survey and / or existing record drawings - design and drawing content isubject to detailed Site Survey, Structural Survey, Site Investigations, Planning and Statutory Requirements and Approvals. Authorised reproduction from Ordnance Survey Map with permission of the Controller of Her Majesty's Stationery Office.Crown Copyright reserved. Northedge Architecture Copyright.

Drawing Notes:

Rev:	Description:	Revised By:	Issue Date:
R1	Initial Issue	UA	16.02.20
R2	Updated	UA	22.02.20
R3	Updated	UA	27.02.20
R4	Updated	UA	29.02.20
R5	Planning	UA	05.03.20
R6	Planning	UA	09.04.20
R7	Planning	UA	19.04.20
R8	Planning	UA	19.04.20

Project:
42 Spring Bridge
Road, Whalley Range

Drawing Title:
Proposed Ground Floor Plan and Site Plan

Scale: As indicated@A1
Original Issue Date:
Original Drawn By: Author
Original Checked by: Checker

Drawing Number: 20-14-20-001
Revision: R8

Reason For Issue:
Concept

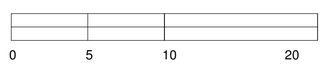

SCALE BAR 1:200

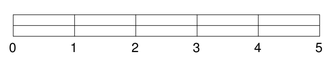

SCALE BAR 1:50

NORTHEDGE ARCHITECTURE
T:07380266466
design@northedgearchitecture.co.uk
www.northedgearchitecture.co.uk