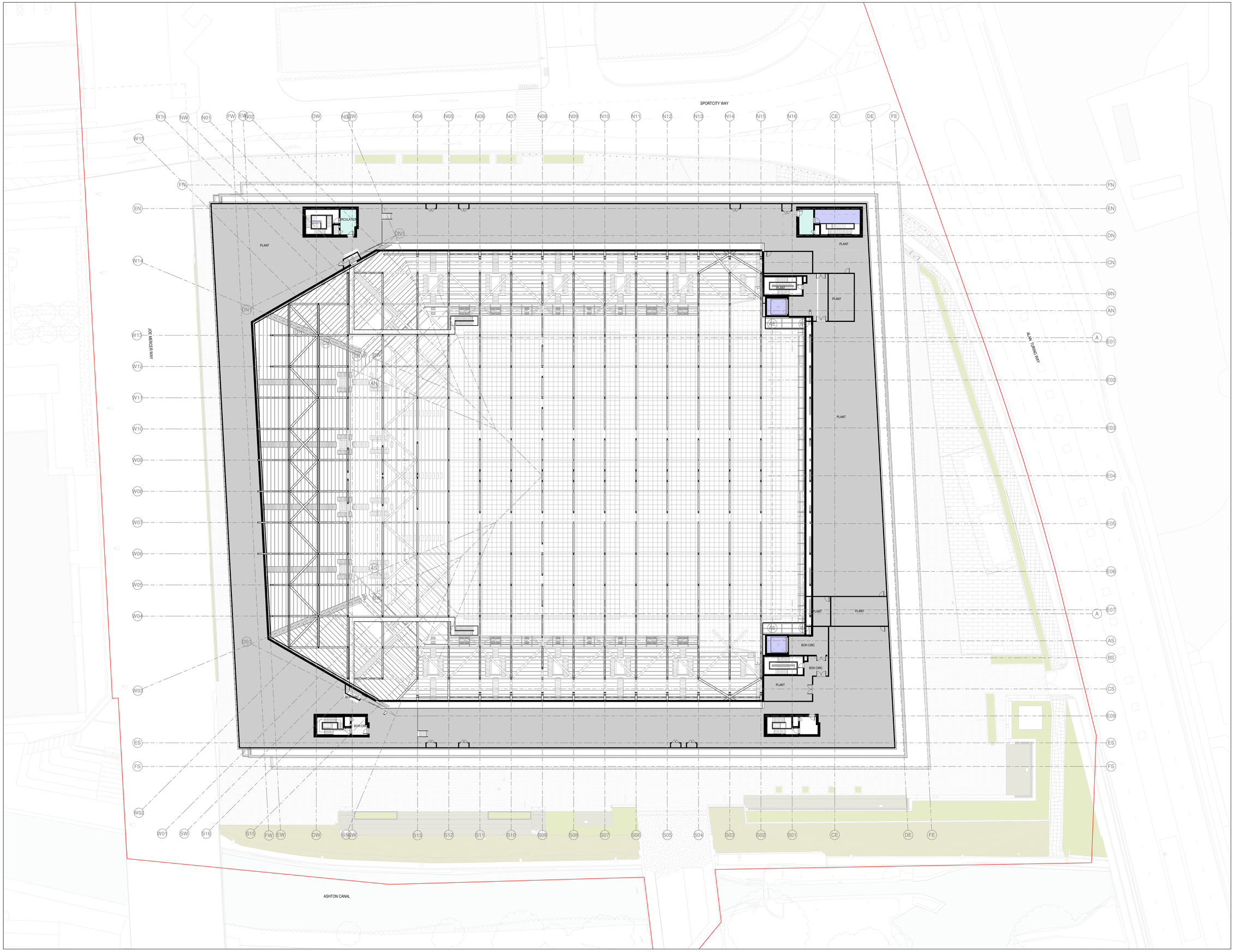

REVISIONS

REV	DATE	DESCRIPTION
00	14.02.2020	PLANNING

KEY PLAN

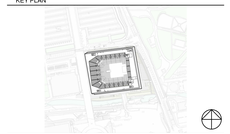

KEY SECTION



KEY

- PLANNING APPLICATION BOUNDARY
- LINE FLOOR ABOVE
- LINE FLOOR BELOW
- ZONE FOR NAMING RIGHTS
- BACK OF HOUSE CIRCULATION
- CORRIDORS/CIRCULATION
- PLANT
- RISER
- VERTICAL CIRCULATION

THIS DRAWING IS ONLY TO SCALE IF IT IS REPRODUCED AT THE CORRECT PAPER SIZE

1:250@A0

0 5 10 20 m

ALL INTERNAL LAYOUTS AND USES ARE SHOWN FOR ILLUSTRATIVE PORPOSES ONLY AND ARE NOT FOR DETERMINATION

CLIENT

OVG International

© COPYRIGHT. ALL RIGHTS RESERVED

THIS WORK IS COPYRIGHT AND CANNOT BE REPRODUCED OR COPIED IN ANY FORM OR BY ANY MEANS (GRAPHIC, ELECTRONIC OR MECHANICAL, INCLUDING PHOTOCOPYING) WITHOUT THE WRITTEN PERMISSION OF POPULOUS ANY LICENSE, EXPRESS OR IMPLIED, TO USE THIS DOCUMENT FOR ANY PURPOSE WHATSOEVER IS RESTRICTED TO THE TERMS OF THE AGREEMENT OR IMPLIED AGREEMENT BETWEEN POPULOUS AND THE INSTRUCTING PARTY.

USE FIGURED DIMENSIONS IN PREFERENCE TO SCALED. CHECK ALL DIMENSIONS ON SITE BEFORE FABRICATION OR SETTING OUT

ARCHITECT

POPULOUS®

14 BLADES COURT | DEODAR ROAD | LONDON | SW15 2NU | UNITED KINGDOM
TELEPHONE +44 (0)20 8874 7666 FACSIMILE +44 (0)20 8874 7470

ALL PRODUCTION & INTELLECTUAL PROPERTY RIGHTS RESERVED © POPULOUS 2009

PROJECT NAME

OVG MANCHESTER

DRAWING TITLE

LEVEL 05 - ALL ZONES

RL 83.58

STATUS	PROJECT No.
PLANNING	4933

DATE	SCALE	SIZE
14/02/2020	1 : 250	A0

DRAWN	CHECKED	APPROVED
MC	PG	DS

PROJECT	ORIGIN	ZONE	LEVEL	TYPE	ROLE	DRAWING	REV
BRA-POP-	ZZ-	05-	DR-	A-		0619	00