SITE LOCATION

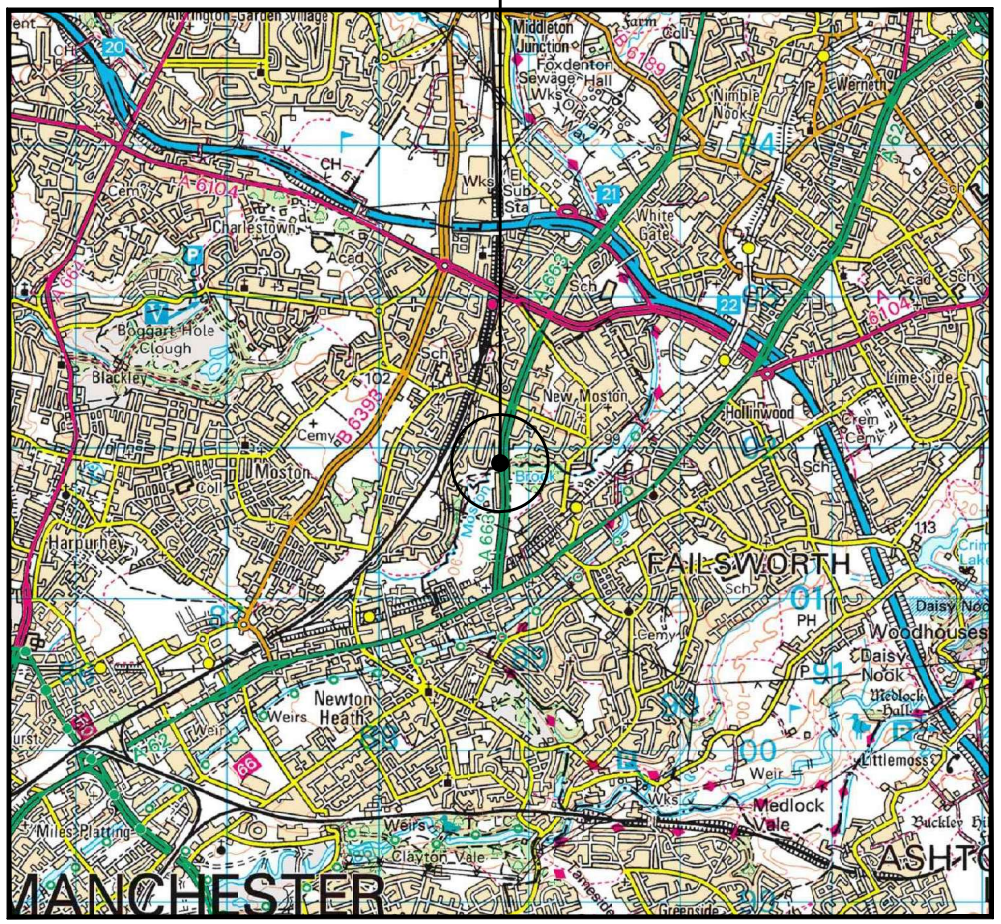

0 1km 2km
Scale

SITE LOCATION
(Scale 1:50000)



SITE PHOTOGRAPH

The drawings comply with TEF & Vodafone Standard ICNIRP guidelines.
Designed in accordance with CORNERSTONE document: SDN0008

N
W E
S

= Right of Access
= Public Access Route

SITE LOCATION

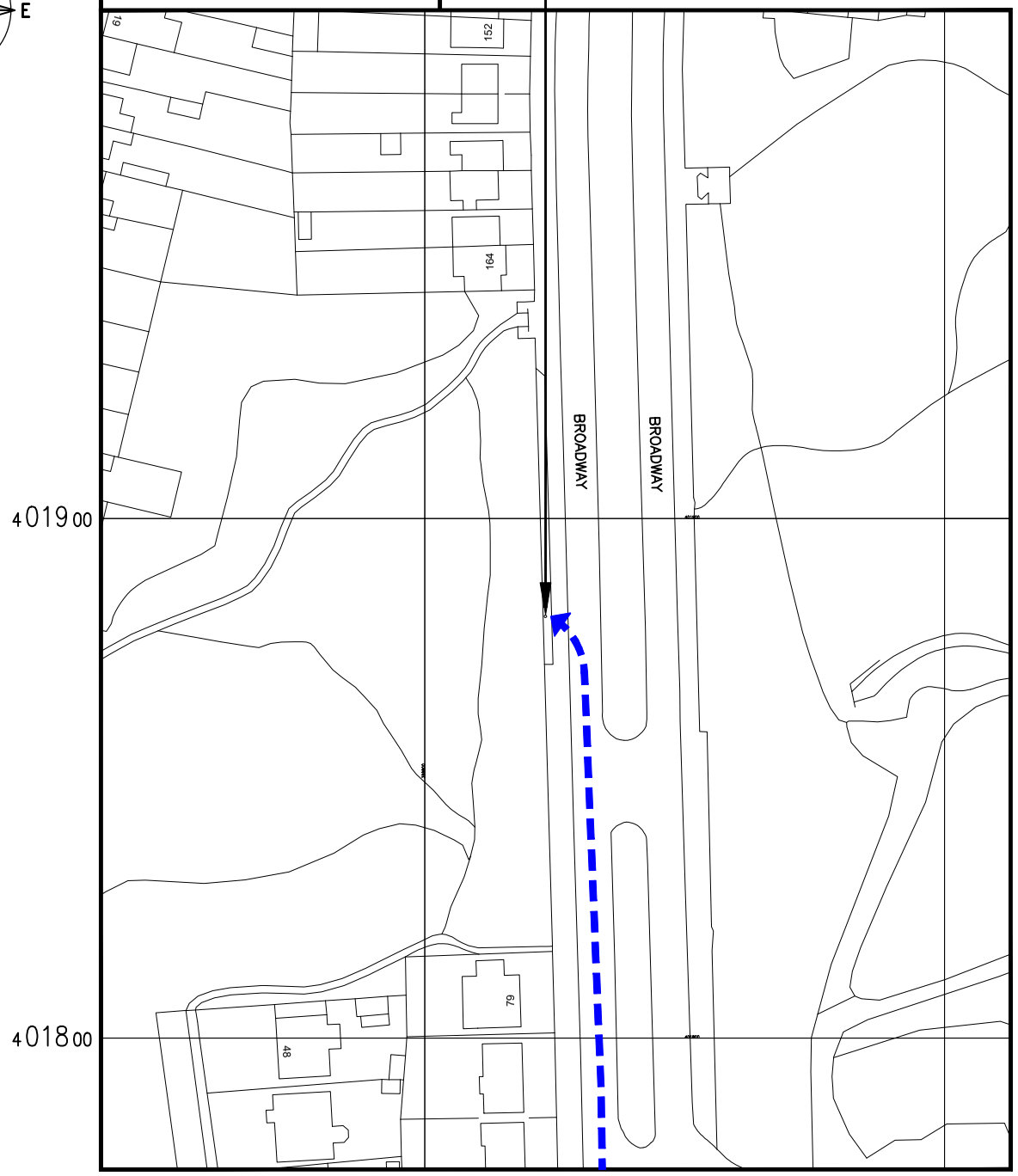

DETAILED SITE LOCATION
(Scale 1:1250)

Based upon Ordnance Survey map extract with the permission of the Controller of Her Majesty's Stationery Office. Crown copyright. Licence No. 100060010

0 10 20 30 40 50m
SCALE 1:1250

ALL DIMENSIONS ARE IN mm UNLESS NOTED OTHERWISE

N.G.R E: 388823 N: 401881

DIRECTIONS TO SITE:
FROM THE M60, JUNCTION 22, HEAD SOUTH WEST ON OLDHAM ROAD/A62. FOLLOW A62 FOR 2.4km. TURN RIGHT ONTO BROADWAY/A663. SITE IS LOCATED ON THE LEFT AFTER 850m, ON GRASS VERGE.

NOTES:

REV	MODIFICATION	BY	CH	DATE
A	Issued for Approval	CS	SBB	03.02.20

CLARKE telecom
Unit E, Madison Place, Northampton Road,
Manchester, M40 5AG
Tel: 0161 785 4500
Fax: 0161 785 4501
Web: www.clarke-telecom.com

O2
BEACON 3

Cell Name	Opt.
SW ON BROADWAY	–

Cell ID No

CORNERSTONE	TEF	VF
302928_01	088925	N/A

Site Address / Contact Details

BROADWAY
MANCHESTER
GREATER MANCHESTER
M40 3WP

Drawing Title: SITE LOCATION MAPS

Purpose of issue: PLANNING — Dwg Rev: A

Drawing Number: 100

Surveyed By: SBB — Original Sheet Size: A3 — Pack Issue: A

Drawn: CS — Date: 03.02.20 — Checked: SBB — Date: 03.02.20

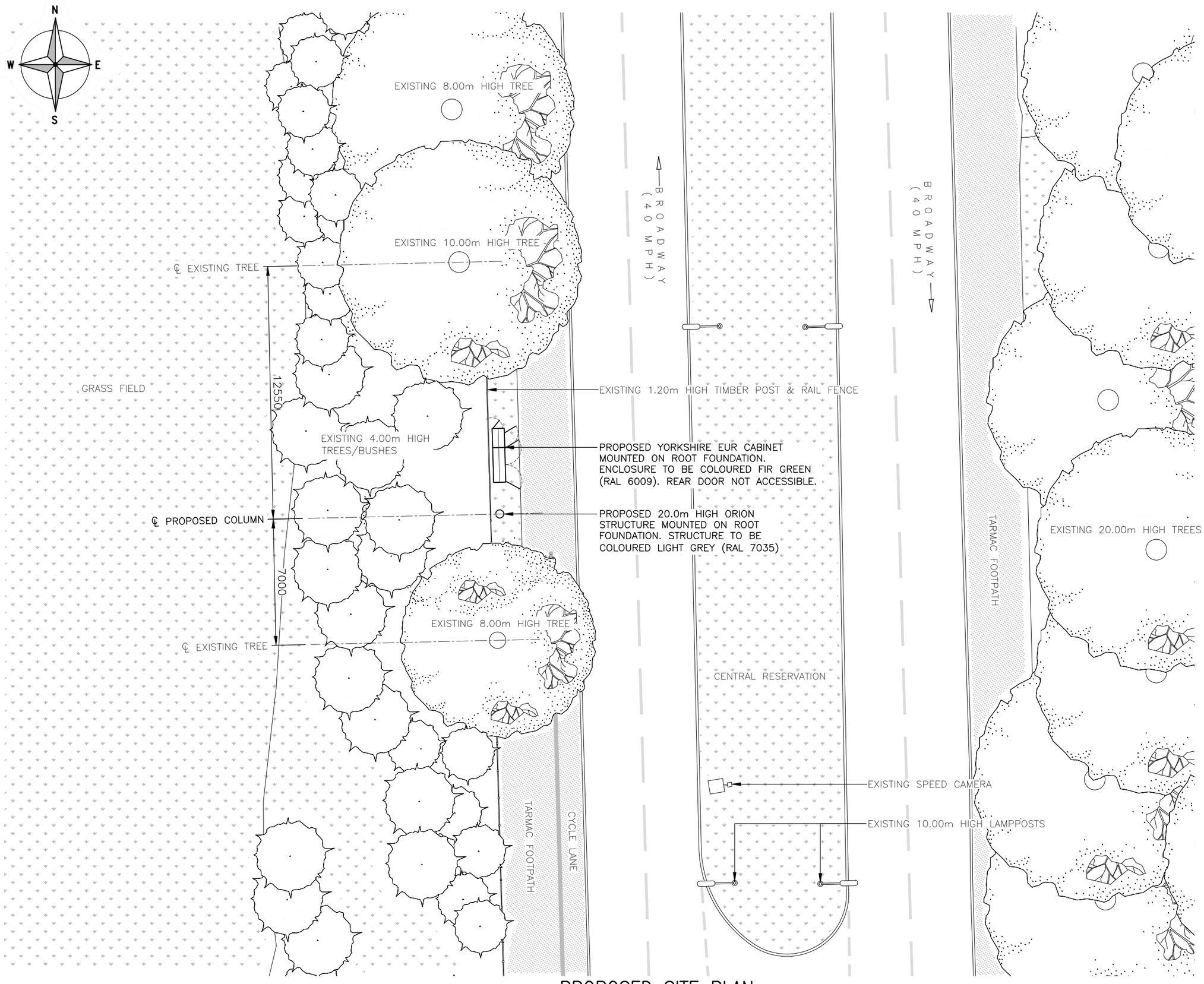

PROPOSED SITE PLAN

(1:200)

The drawings comply with TEF & Vodafone Standard ICNIRP guidelines.
Designed in accordance with CORNERSTONE document: SDN0008

ALL DIMENSIONS ARE IN mm UNLESS NOTED OTHERWISE

N.G.R E: 388823 N: 401881

NOTES:

REV	MODIFICATION	BY	CH	DATE
A	Issued for Approval	CS	SBB	03.02.20

CLARKE telecom
Unit E, Madison Place, Northampton Road,
Manchester, M40 5AG
Tel: 0161 785 4500
Fax: 0161 785 4501
Web: www.clarke-telecom.com

O2

BEACON 3

Cell Name	Opt.
SW ON BROADWAY	–

Cell ID No

CORNERSTONE	TEF	VF
302928_01	088925	N/A

Site Address / Contact Details

BROADWAY
MANCHESTER
GREATER MANCHESTER
M40 3WP

Drawing Title: PROPOSED SITE PLAN

Purpose of issue: PLANNING — Dwg Rev: A

Drawing Number: 201

Surveyed By:	Original Sheet Size:	Pack Issue:
SBB	A3	A

Drawn:	Date:	Checked:	Date:
CS	03.02.20	SBB	03.02.20

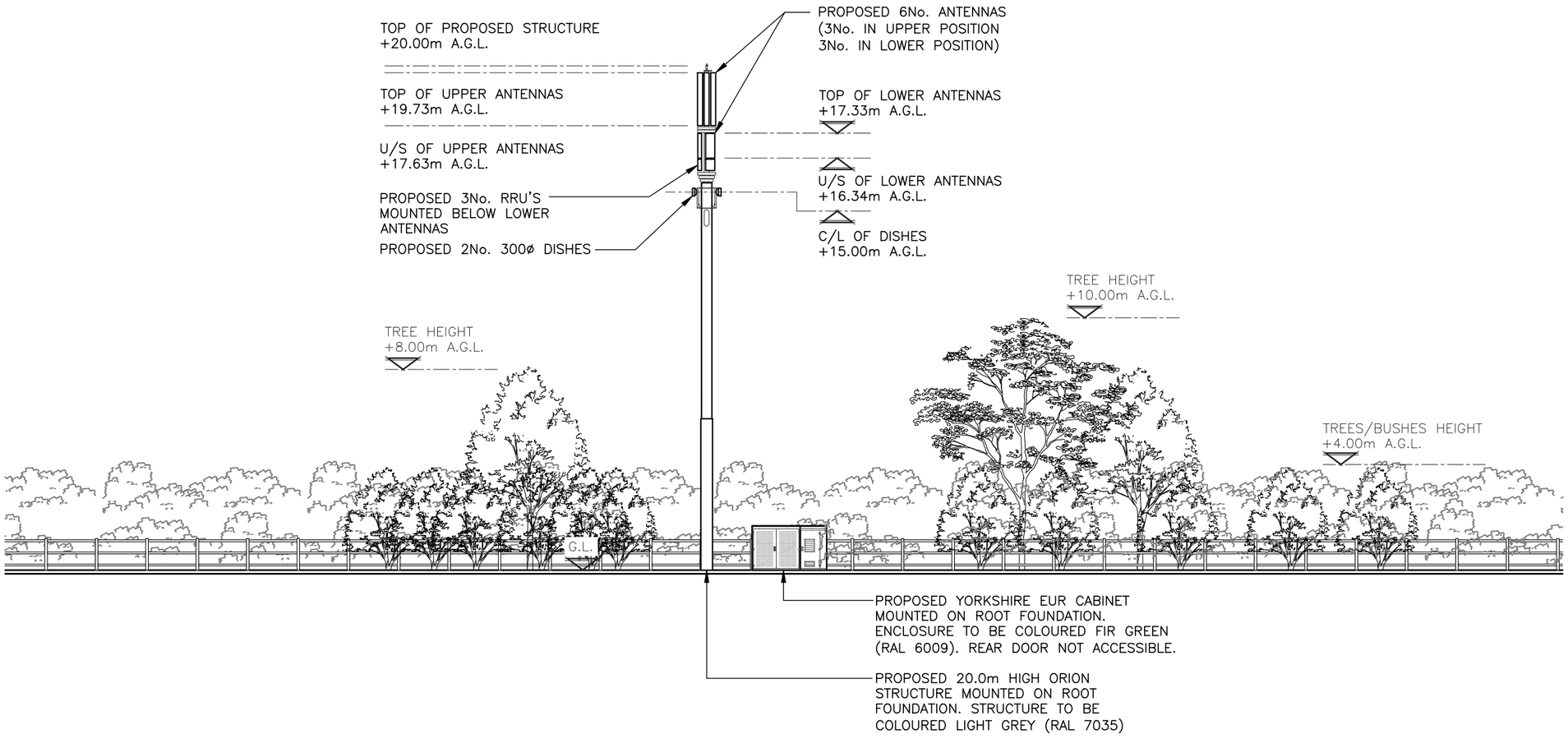

PROPOSED SOUTH EAST ELEVATION

(1:200)

The drawings comply with TEF & Vodafone Standard ICNIRP guidelines.
Designed in accordance with CORNERSTONE document: SDN0008

ALL DIMENSIONS ARE IN mm UNLESS NOTED OTHERWISE

N.G.R E: 388823 N: 401881

NOTES:

REV	MODIFICATION	BY	CH	DATE
A	Issued for Approval	CS	SBB	03.02.20

CLARKE telecom
Unit E, Madison Place, Northampton Road,
Manchester, M40 5AG
Tel: 0161 785 4500
Fax: 0161 785 4501
Web: www.clarke-telecom.com

O2

BEACON 3

Cell Name	Opt.
SW ON BROADWAY	–

Cell ID No

CORNERSTONE	TEF	VF
302928_01	088925	N/A

Site Address / Contact Details

BROADWAY
MANCHESTER
GREATER MANCHESTER
M40 3WP

Drawing Title: PROPOSED SITE ELEVATION

Purpose of issue: PLANNING — Dwg Rev: —

Drawing Number: 301 — A

Surveyed By:		Original Sheet Size:		Pack Issue:
SBB		A3		
Drawn: CS	Date: 03.02.20	Checked: SBB	Date: 03.02.20	A