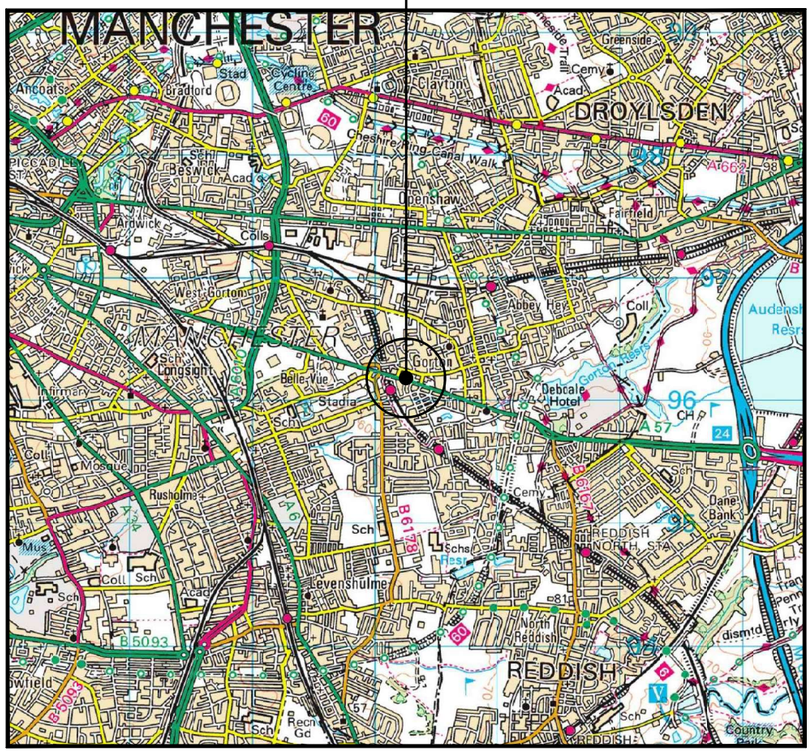

SITE LOCATION
(Scale 1:50000)



SITE PHOTOGRAPH

The drawings comply with TEF & Vodafone Standard ICNIRP guidelines.
Designed in accordance with CORNERSTONE document: SDN0008



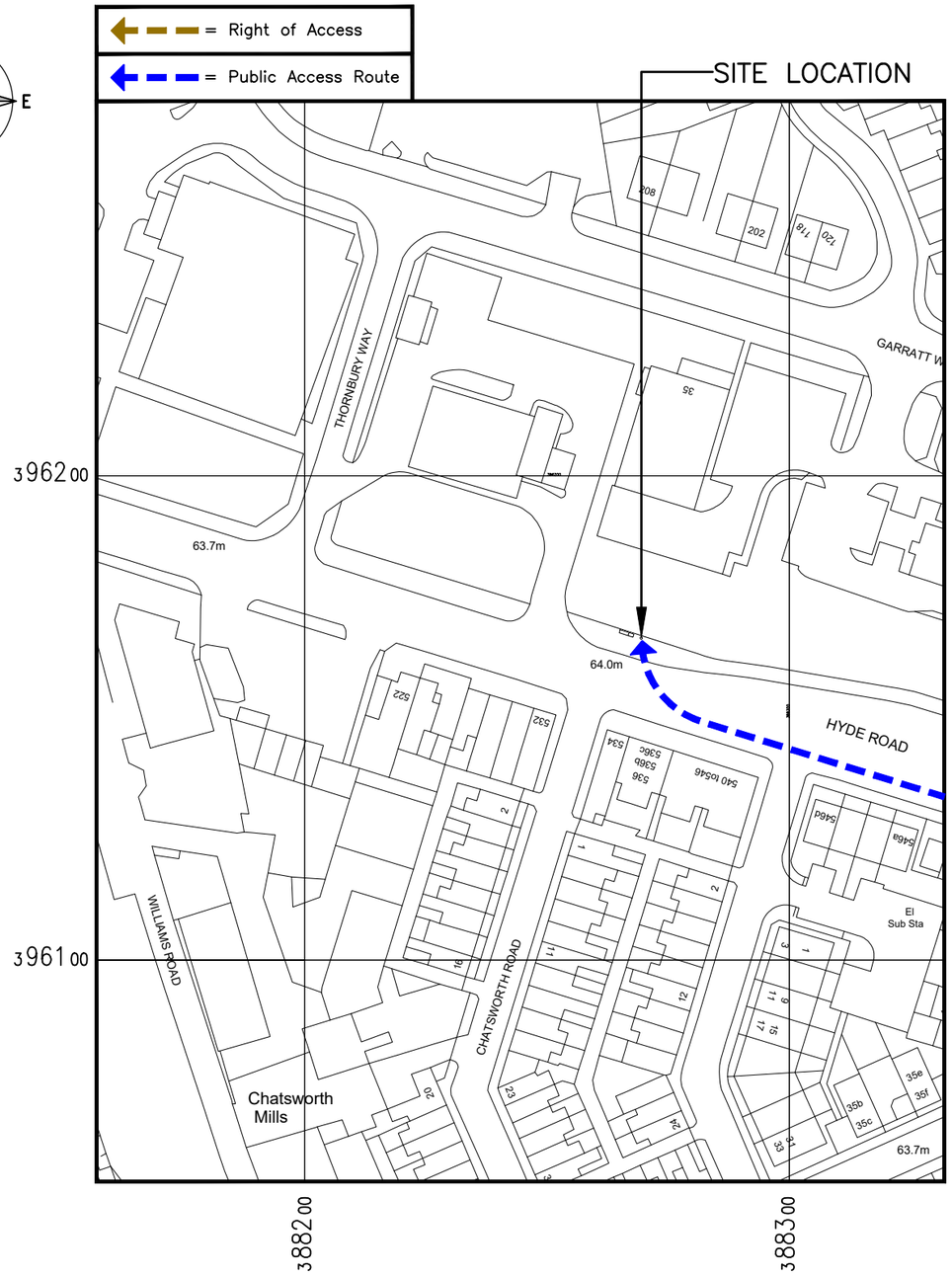

DETAILED SITE LOCATION
(Scale 1:1250)

Based upon Ordnance Survey map extract with the permission of the Controller of Her Majesty's Stationery Office. Crown copyright. Licence No. 100060010

0 10 20 30 40 50m
SCALE 1:1250

ALL DIMENSIONS ARE IN mm UNLESS NOTED OTHERWISE

N.G.R E: 388269 N: 396166

DIRECTIONS TO SITE:
FROM THE M60, JUNCTION 24, HEAD WEST ALONG HYDE ROAD/A57 TOWARDS MANCHESTER CITY CENTRE. FOLLOW A57 FOR 2.8km. SITE IS LOCATED ON THE RIGHT NEXT TO TEXACO PETROL STATION.

NOTES:

REV	MODIFICATION	BY	CH	DATE
A	Issued for Approval	CS	SSH	04.03.20

CLARKE telecom
Unit E, Madison Place, Northampton Road,
Manchester, M40 5AG
Tel: 0161 785 4500
Fax: 0161 785 4501
Web: www.clarke-telecom.com

O2
BEACON 3

Cell Name	Opt.
SW OPPOSITE CHATSWORTH ROAD	–

Cell ID No

CORNERSTONE	TEF	VF
302967_01	088973	N/A

Site Address / Contact Details

HYDE ROAD
GORTON
MANCHESTER
GREATER MANCHESTER
M18 8HE

Drawing Title: SITE LOCATION MAPS

Purpose of issue: PLANNING — Dwg Rev: A

Drawing Number: 100

Surveyed By: SSH | Original Sheet Size: A3 | Pack Issue: A

Drawn: CS | Date: 04.03.20 | Checked: SSH | Date: 04.03.20

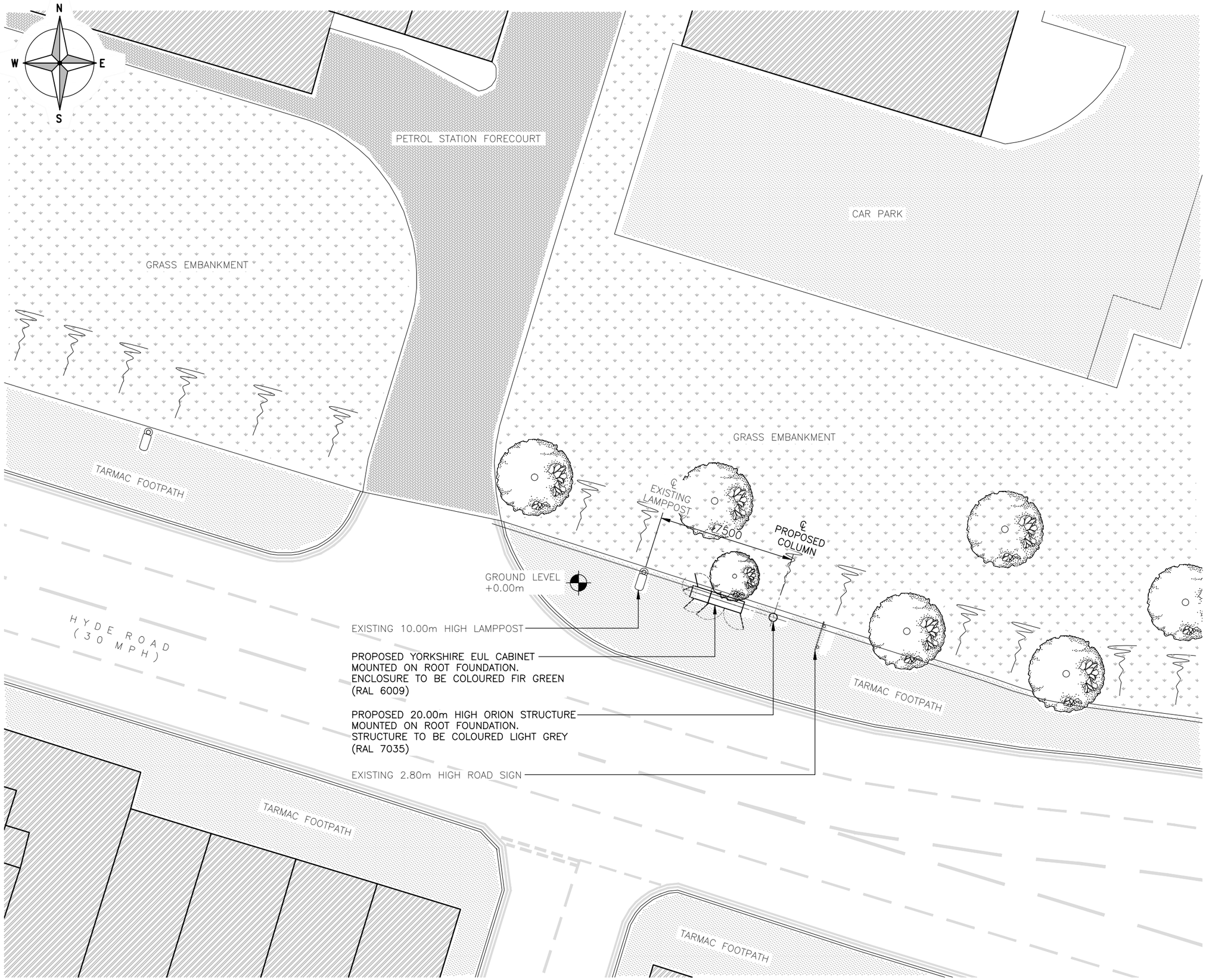

PROPOSED SITE PLAN
(1:200)

The drawings comply with TEF & Vodafone Standard ICNIRP guidelines.
Designed in accordance with CORNERSTONE document: SDN0008

ALL DIMENSIONS ARE IN mm UNLESS NOTED OTHERWISE

N.G.R E: 388269 N: 396166

NOTES:

REV	MODIFICATION	BY	CH	DATE
A	Issued for Approval	CS	SSH	04.03.20

CLARKE telecom
Unit E, Madison Place, Northampton Road,
Manchester, M40 5AG
Tel: 0161 785 4500
Fax: 0161 785 4501
Web: www.clarke-telecom.com

O2
BEACON 3

Cell Name	Opt.
SW OPPOSITE CHATSWORTH ROAD	–

Cell ID No

CORNERSTONE	TEF	VF
302967_01	088973	N/A

Site Address / Contact Details

HYDE ROAD
GORTON
MANCHESTER
GREATER MANCHESTER
M18 8HE

Drawing Title: PROPOSED SITE PLAN

Purpose of issue: PLANNING — Dwg Rev:

Drawing Number: 201 — A

Surveyed By:		Original Sheet Size:		Pack Issue:
SSH		A3		
Drawn: CS	Date: 04.03.20	Checked: SSH	Date: 04.03.20	A

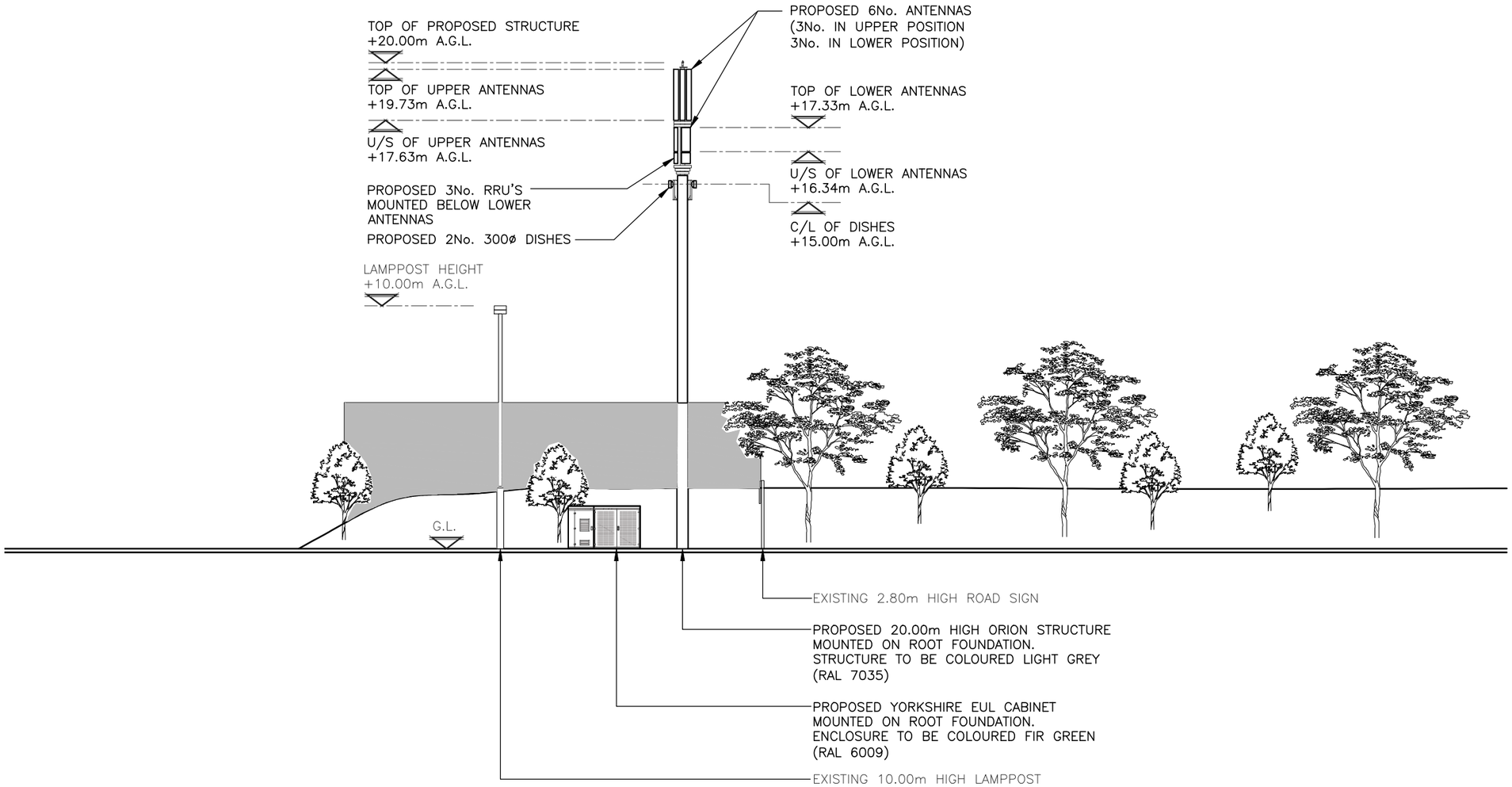

PROPOSED SOUTH WEST ELEVATION

(1:200)

The drawings comply with TEF & Vodafone Standard ICNIRP guidelines.
Designed in accordance with CORNERSTONE document: SDN0008

ALL DIMENSIONS ARE IN mm UNLESS NOTED OTHERWISE

N.G.R | E: 388269 N: 396166

NOTES:

REV	MODIFICATION	BY	CH	DATE
A	Issued for Approval	CS	SSH	04.03.20

CLARKE telecom
Unit E, Madison Place, Northampton Road,
Manchester, M40 5AG
Tel: 0161 785 4500
Fax: 0161 785 4501
Web: www.clarke-telecom.com

O2
BEACON 3

Cell Name	Opt.
SW OPPOSITE CHATSWORTH ROAD	–

Cell ID No

CORNERSTONE	TEF	VF
302967_01	088973	N/A

Site Address / Contact Details

HYDE ROAD
GORTON
MANCHESTER
GREATER MANCHESTER
M18 8HE

Drawing Title: PROPOSED SITE ELEVATION

Purpose of issue: PLANNING | Dwg Rev:

Drawing Number: 301 | A

Surveyed By:	Original Sheet Size:	Pack Issue:
SSH	A3	

Drawn:	Date:	Checked:	Date:	
CS	04.03.20	SSH	04.03.20	A