EXISTING GROUND FLOOR PLAN

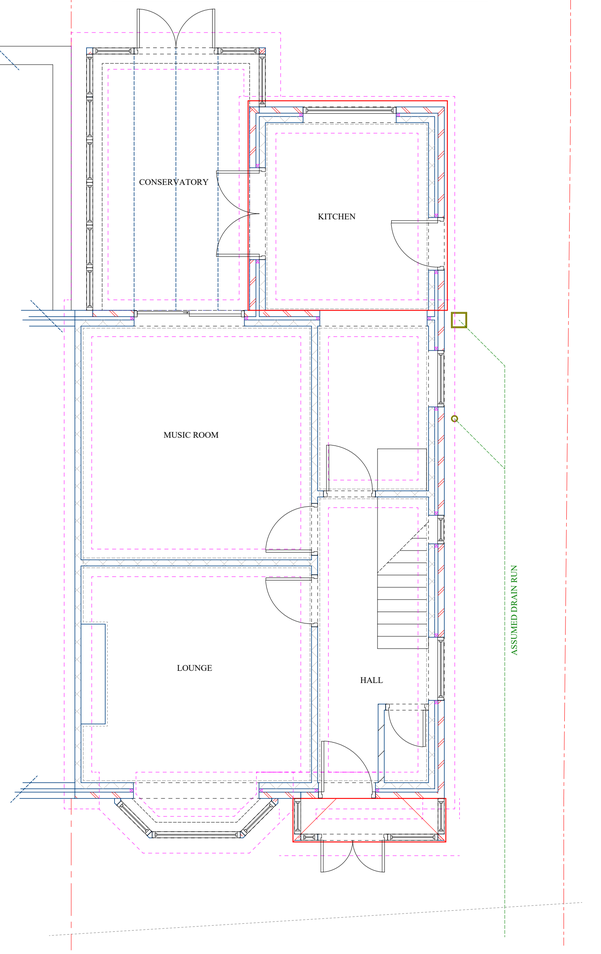

EXISTING FIRST FLOOR PLAN

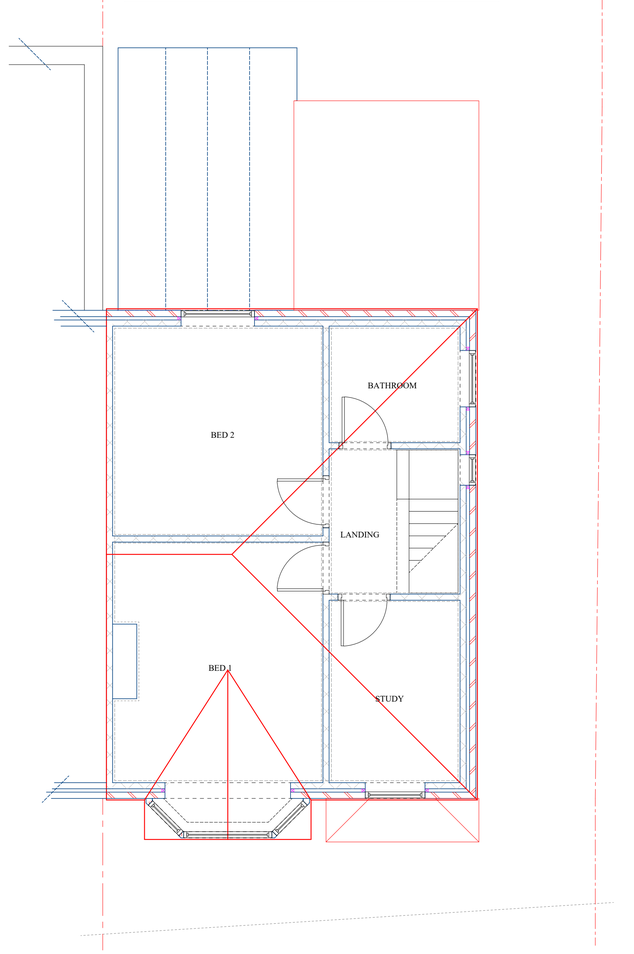

EXISTING FRONT ELEVATION

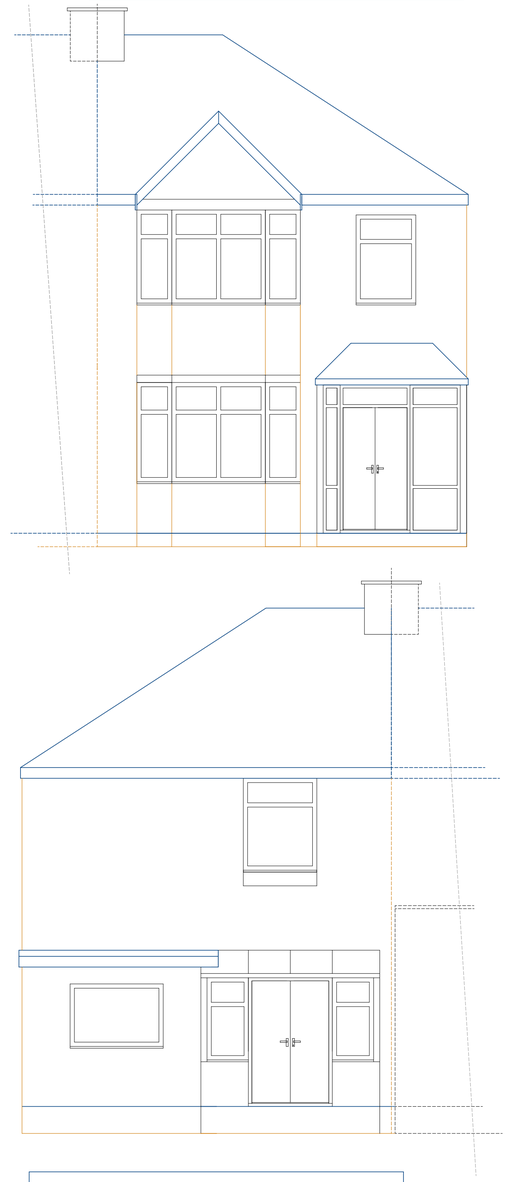

EXISTING REAR ELEVATION

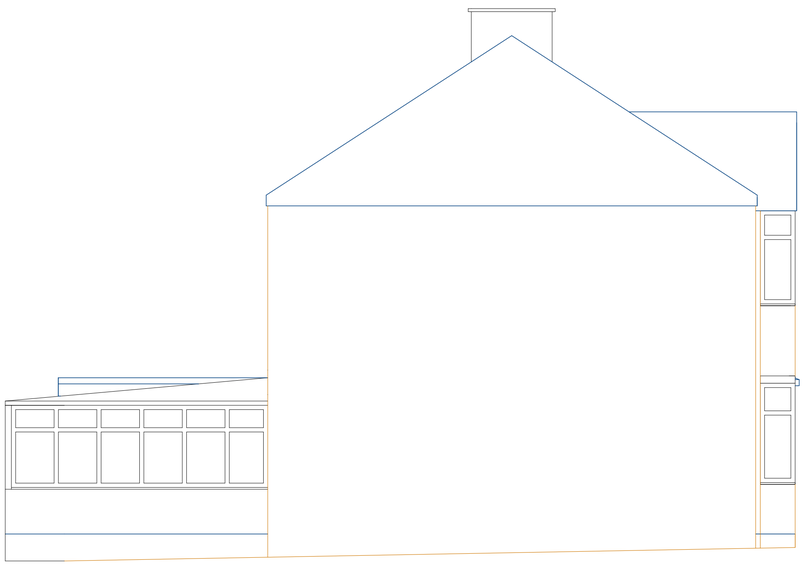

EXISTING LEFT SIDE ELEVATION

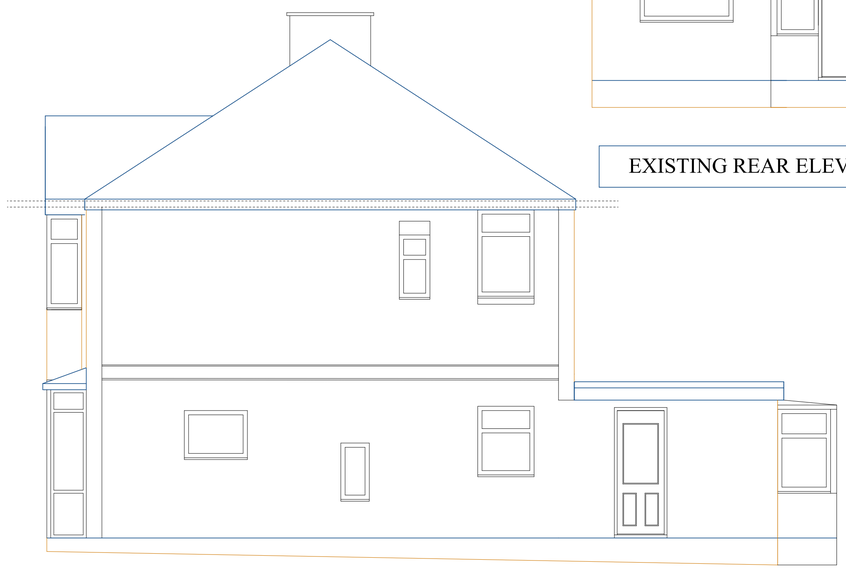

EXISTING RIGHT SIDE ELEVATION

Notes

These Drawings have been provided for submission to the local authority for Planning Approval and/or Building Regulations approval.

Do not scale from this drawing.
It is the responsibility of any nominated builder/contractor to take full site measurements & provisions for drain runs before any development commences.

The survey has been carried out to what is visible to the naked eye. No investigations have been carried out such as the removal of plasterboard the lifting of floorboards, loft investigations or ground suitability.

Copyright © Date 22/12/20 Produced by Chris Marsden of PLANS 2 EXTEND LTD
All rights reserved. No part of these drawings may be reproduced, altered, distributed, or transmitted in any form or by any means, including photocopying, or other electronic or mechanical methods, without the prior written permission of PLANS 2 EXTEND.

For permission requests, write or Email. to Chris Marsden at the address below:

Plans 2 Extend Ltd
The Print Centre
Johnson Street
Atherton
M46 0RB
email address: chris@plans2extend.co.uk

PLANS 2 EXTEND

Plans 2 Extend Ltd: 07557367769

Project; Remove conservatory in preparation for Single storey rear extension

Address
24 Belwood Road
Chorlton Cum Hardy
M21 9FN

Planning purpose drawings

Client
Mr & Mrs Haller

Drawing No.
P2E180520 - Existing

Date
09/06/2020

Scale
1:50

Drawn by
Chris

Page Size - A1

3000 mm

Plans 2 Extend Ltd
The Print Centre
Johnson Street
Atherton
M46 0RB
email address: chris@plans2extend.co.uk

drawings subject to final approval