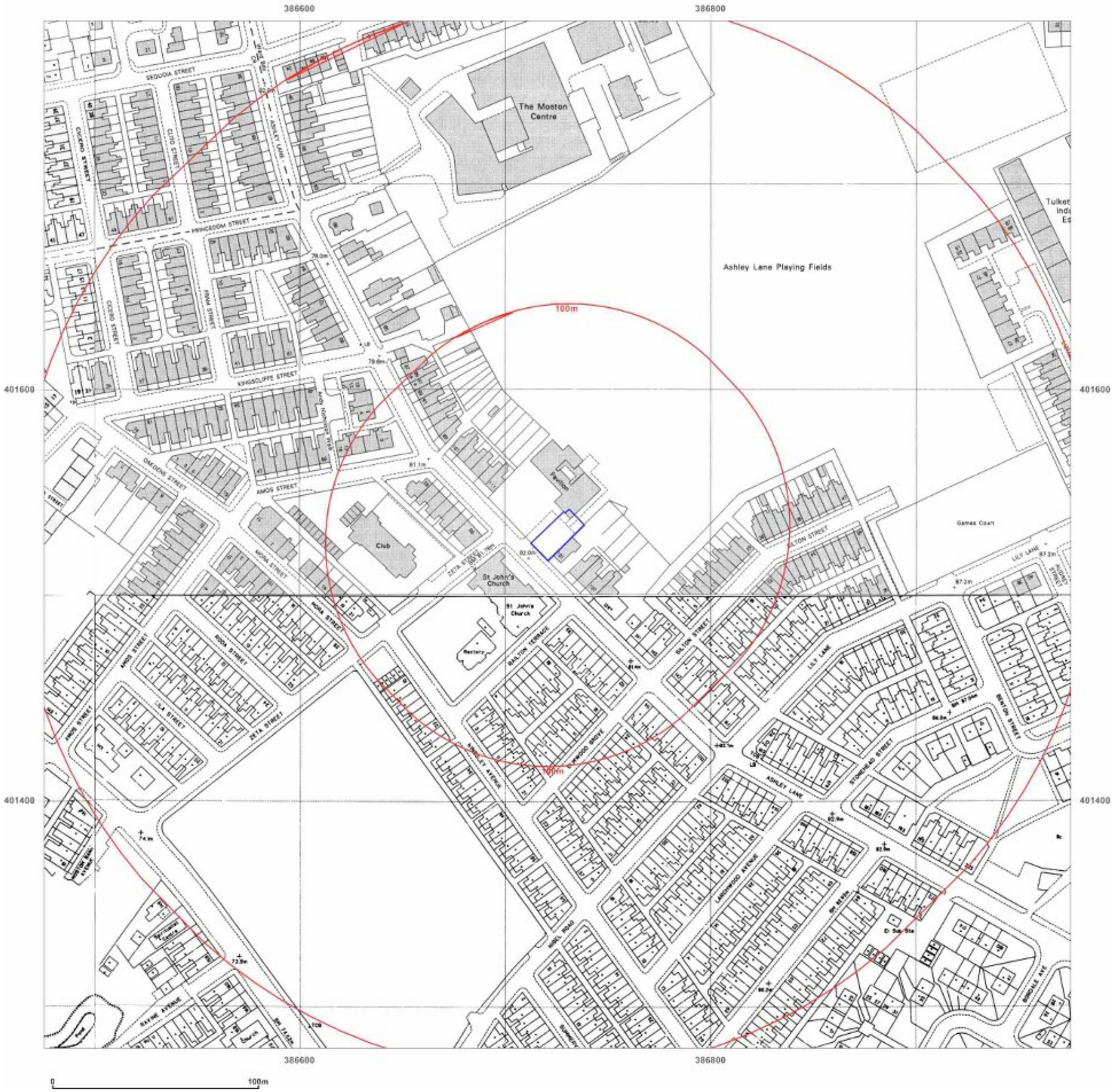

Groundsure INSIGHTS

Site Details:

129 - 131 ASHLEY LANE,
MANCHESTER, M9 4WR

Client Ref: PH1-2020-000070
Report Ref: GS-6817958
Grid Ref: 386725, 401529

Map Name: National Grid

Map date: **1988-1992**

Scale: 1:1,250

Printed at: 1:2,000

N
W E
S

Surveyed 1964
Revised 1988
Edition N/A
Copyright 1988
Levelled 1964

Surveyed 1952
Revised 1989
Edition N/A
Copyright 1989
Levelled N/A

Surveyed 1992
Revised N/A
Edition N/A
Copyright 1992
Levelled N/A

Surveyed 1992
Revised N/A
Edition N/A
Copyright 1992
Levelled N/A

Powered by OS

Produced by
Groundsure Insights
T: 08444 159000
E: info@groundsure.com
W: www.groundsure.com

© Crown copyright and database rights 2018 Ordnance Survey 100035207

Production date: 26 June 2020

Map legend available at:
www.groundsure.com/sites/default/files/groundsure_legend.pdf



Groundsure INSIGHTS

Site Details:

129 - 131 ASHLEY LANE,
MANCHESTER, M9 4WR

Client Ref: PH1-2020-000070
Report Ref: GS-6817958
Grid Ref: 386725, 401529

Map Name: National Grid

Map date: **1989-1993**

Scale: 1:1,250

Printed at: 1:2,000

N
W E
S

Surveyed 1950
Revised 1989
Edition N/A
Copyright 1989
Levelled N/A

Surveyed 1962
Revised 1989
Edition N/A
Copyright 1989
Levelled N/A

Surveyed 1992
Revised N/A
Edition N/A
Copyright 1992
Levelled N/A

Surveyed 1993
Revised N/A
Edition N/A
Copyright 1993
Levelled N/A

Powered by OS

Produced by
Groundsure Insights
T: 08444 159000
E: info@groundsure.com
W: www.groundsure.com

© Crown copyright and database rights 2018 Ordnance Survey 100035207

Production date: 26 June 2020

Map legend available at:
www.groundsure.com/sites/default/files/groundsure_legend.pdf

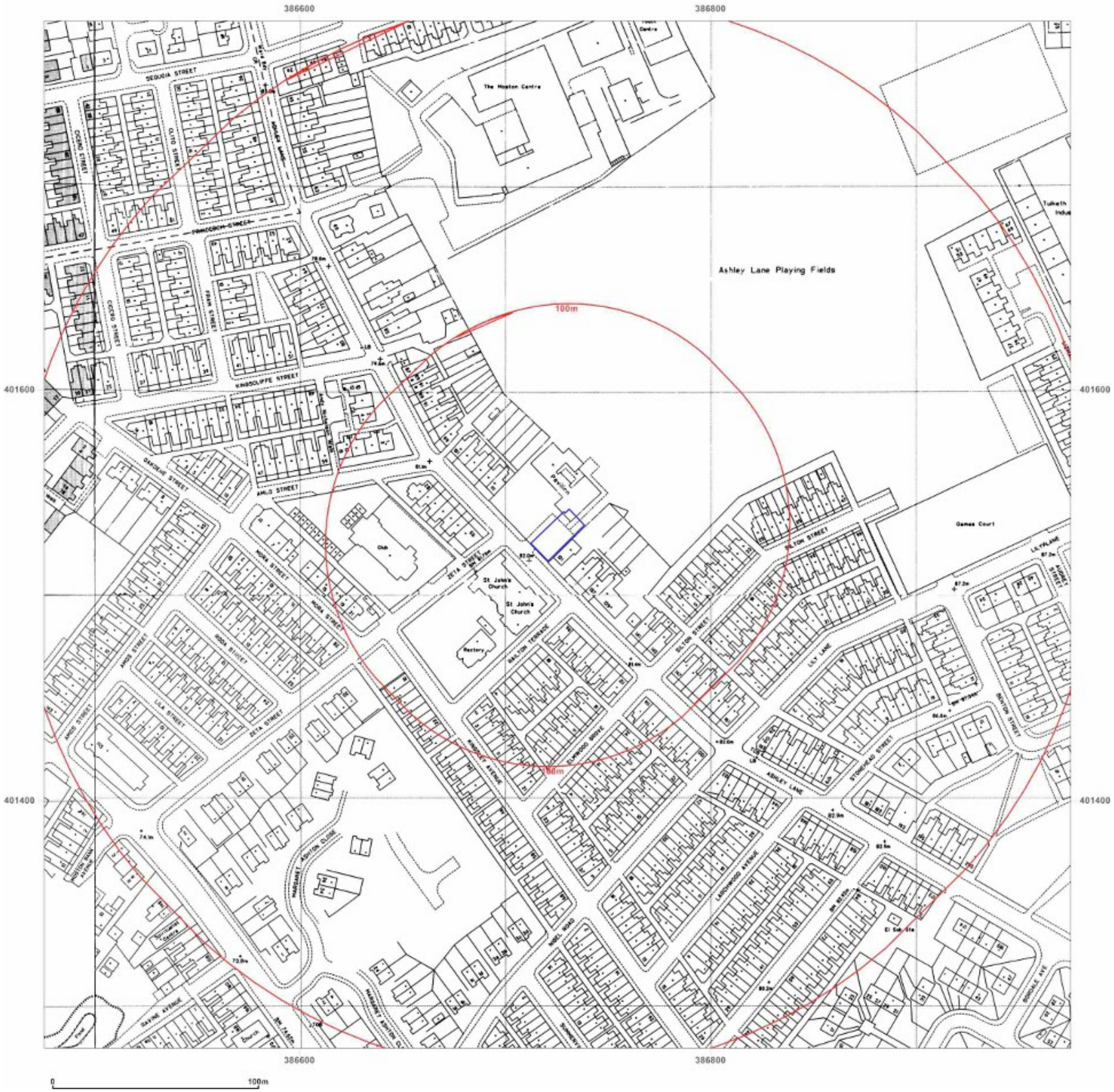

Groundsure INSIGHTS

Site Details:

129 - 131 ASHLEY LANE,
MANCHESTER, M9 4WR

Client Ref: PH1-2020-000070
Report Ref: GS-6817958
Grid Ref: 386725, 401529

Map Name: National Grid

Map date: **1990-1993**

Scale: 1:1,250

Printed at: 1:2,000

N
W E
S

Surveyed 1950
Revised 1989
Edition N/A
Copyright 1989
Levelled N/A

Surveyed 1992
Revised N/A
Edition N/A
Copyright 1992
Levelled N/A

Surveyed N/A
Revised N/A
Edition N/A
Copyright 1992
Levelled N/A

Surveyed 1993
Revised 1993
Edition N/A
Copyright N/A
Levelled N/A

Powered by OS

Produced by
Groundsure Insights
T: 08444 159000
E: info@groundsure.com
W: www.groundsure.com

© Crown copyright and database rights 2018 Ordnance Survey 100035207

Production date: 26 June 2020

Map legend available at:
www.groundsure.com/sites/default/files/groundsure_legend.pdf

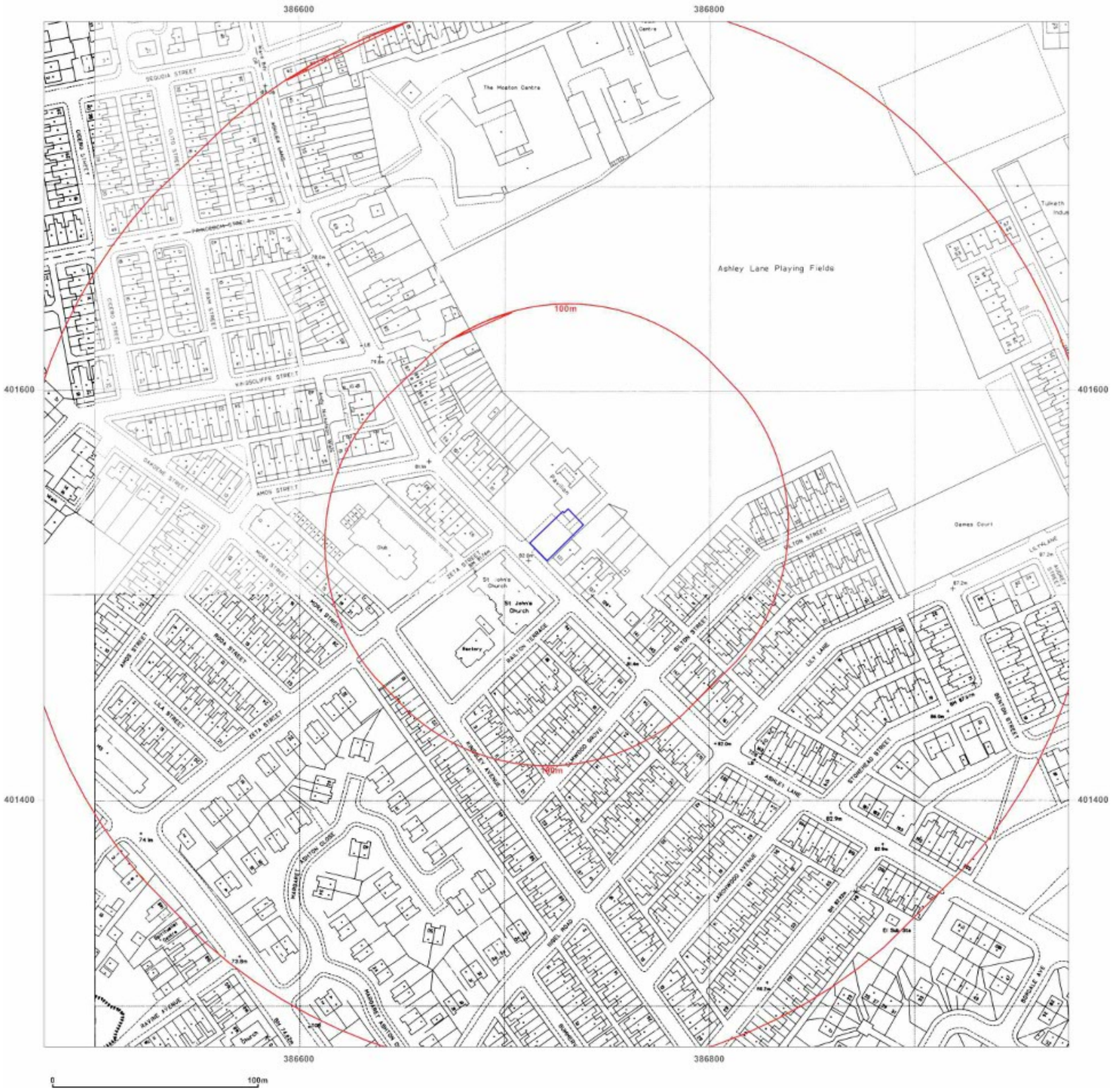

Groundsure INSIGHTS

Site Details:

129 - 131 ASHLEY LANE,
MANCHESTER, M9 4WR

Client Ref: PH1-2020-000070
Report Ref: GS-6817958
Grid Ref: 386725, 401529

Map Name: National Grid

Map date: **1992-1994**

Scale: 1:1,250

Printed at: 1:2,000

N
W E
S

Surveyed 1992
Revised N/A
Edition N/A
Copyright 1992
Levelled N/A

Surveyed 1992
Revised 1992
Edition N/A
Copyright N/A
Levelled N/A

Surveyed 1994
Revised N/A
Edition N/A
Copyright 1994
Levelled N/A

Powered by OS

Produced by
Groundsure Insights
T: 08444 159000
E: info@groundsure.com
W: www.groundsure.com

© Crown copyright and database rights 2018 Ordnance Survey 100035207

Production date: 26 June 2020

Map legend available at:
www.groundsure.com/sites/default/files/groundsure_legend.pdf

Site Details:

129 - 131 ASHLEY LANE,
MANCHESTER, M9 4WR

Client Ref: PH1-2020-000070
Report Ref: GS-6817958
Grid Ref: 386725, 401529

Map Name: LandLine

Map date: **2003**

Scale: 1:1,250

Printed at: 1:1,250

N
W E
S

2003

Powered by OS

Produced by
Groundsure Insights
T: 08444 159000
E: info@groundsure.com
W: www.groundsure.com

© Crown copyright and database rights 2018 Ordnance Survey 100035207

Production date: 26 June 2020

Map legend available at:
www.groundsure.com/sites/default/files/groundsure_legend.pdf

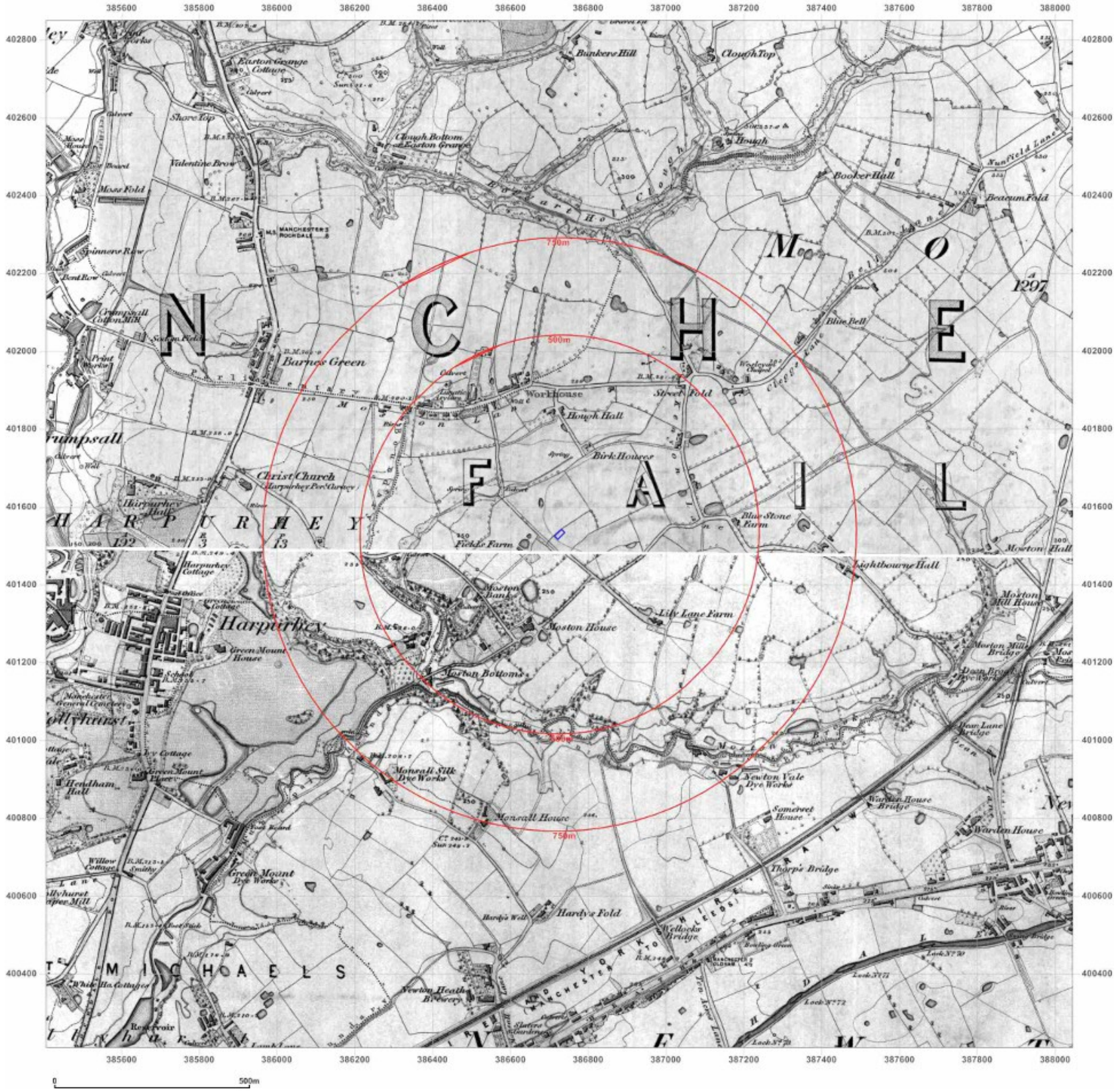

Groundsure INSIGHTS

Site Details:

129 - 131 ASHLEY LANE,
MANCHESTER, M9 4WR

Client Ref: PH1-2020-000070
Report Ref: GS-6817958
Grid Ref: 386725, 401529

Map Name: County Series

Map date: **1848**

Scale: 1:10,560

Printed at: 1:10,560

N
W E
S

Surveyed 1845
Revised N/A
Edition 1848
Copyright N/A
Levelled N/A

Surveyed 1845
Revised N/A
Edition 1848
Copyright N/A
Levelled N/A

Powered by OS

Produced by
Groundsure Insights
T: 08444 159000
E: info@groundsure.com
W: www.groundsure.com

© Crown copyright and database rights 2018 Ordnance Survey 100035207

Production date: 26 June 2020

Map legend available at:
www.groundsure.com/sites/default/files/groundsure_legend.pdf

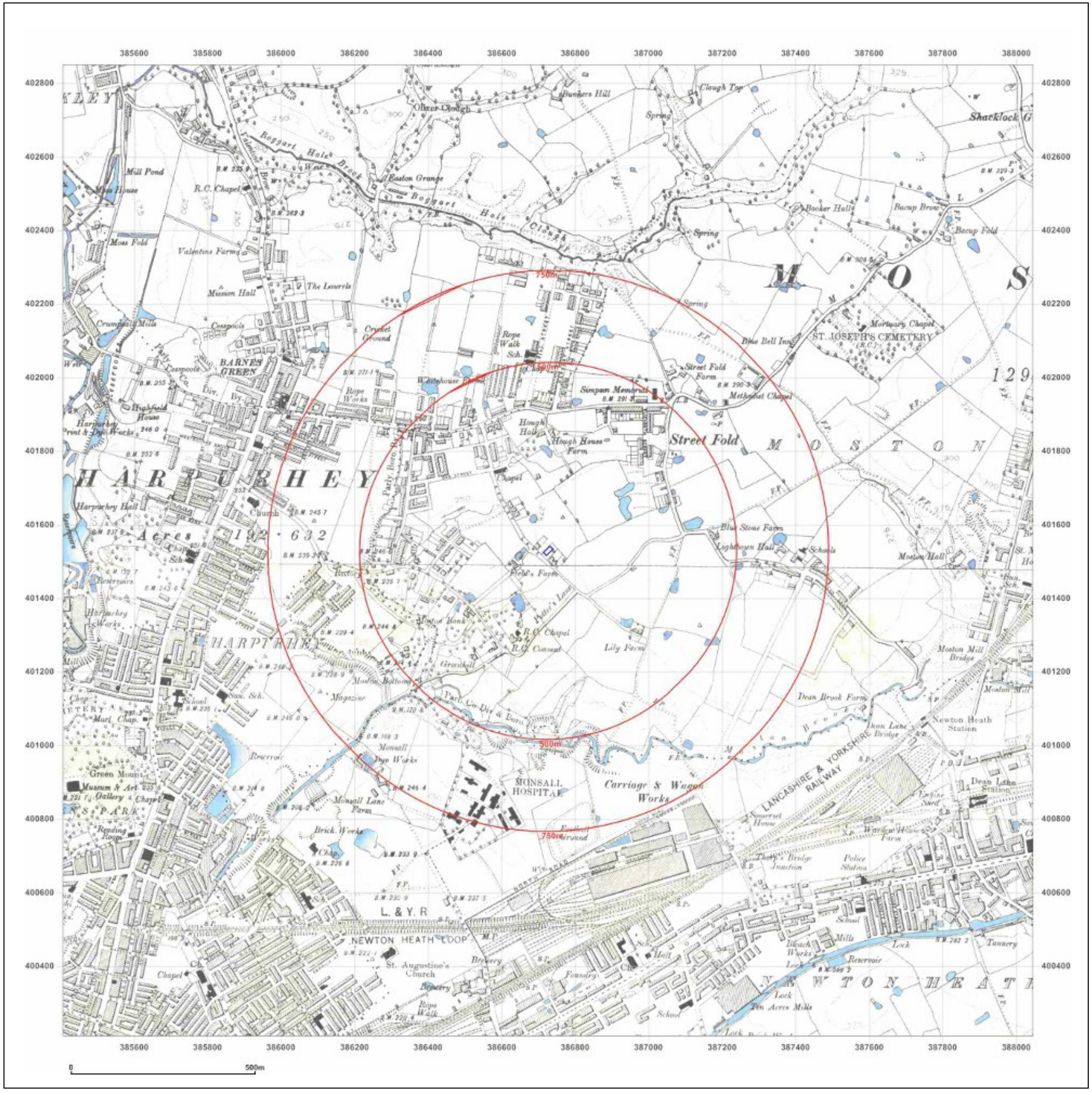

Groundsure INSIGHTS

Site Details:

129 - 131 ASHLEY LANE,
MANCHESTER, M9 4WR

Client Ref: PH1-2020-000070
Report Ref: GS-6817958
Grid Ref: 386725, 401529

Map Name: County Series

Map date: **1891**

Scale: 1:10,560

Printed at: 1:10,560

N
W E
S

Surveyed 1891
Revised 1891
Edition N/A
Copyright N/A
Levelled N/A

Surveyed 1891
Revised 1891
Edition 1891
Copyright N/A
Levelled N/A

Powered by OS

Produced by
Groundsure Insights
T: 08444 159000
E: info@groundsure.com
W: www.groundsure.com

© Crown copyright and database rights 2018 Ordnance Survey 100035207

Production date: 26 June 2020

Map legend available at:
www.groundsure.com/sites/default/files/groundsure_legend.pdf

Groundsure INSIGHTS

Site Details:

129 - 131 ASHLEY LANE,
MANCHESTER, M9 4WR

Client Ref: PH1-2020-000070
Report Ref: GS-6817958
Grid Ref: 386725, 401529

Map Name: County Series

Map date: **1906**

Scale: 1:10,560

Printed at: 1:10,560

N
W E
S

Surveyed 1844
Revised 1906
Edition N/A
Copyright N/A
Levelled N/A

Surveyed 1844
Revised 1906
Edition 1906
Copyright N/A
Levelled N/A

Powered by OS

Produced by
Groundsure Insights
T: 08444 159000
E: info@groundsure.com
W: www.groundsure.com

© Crown copyright and database rights 2018 Ordnance Survey 100035207

Production date: 26 June 2020

Map legend available at:
www.groundsure.com/sites/default/files/groundsure_legend.pdf

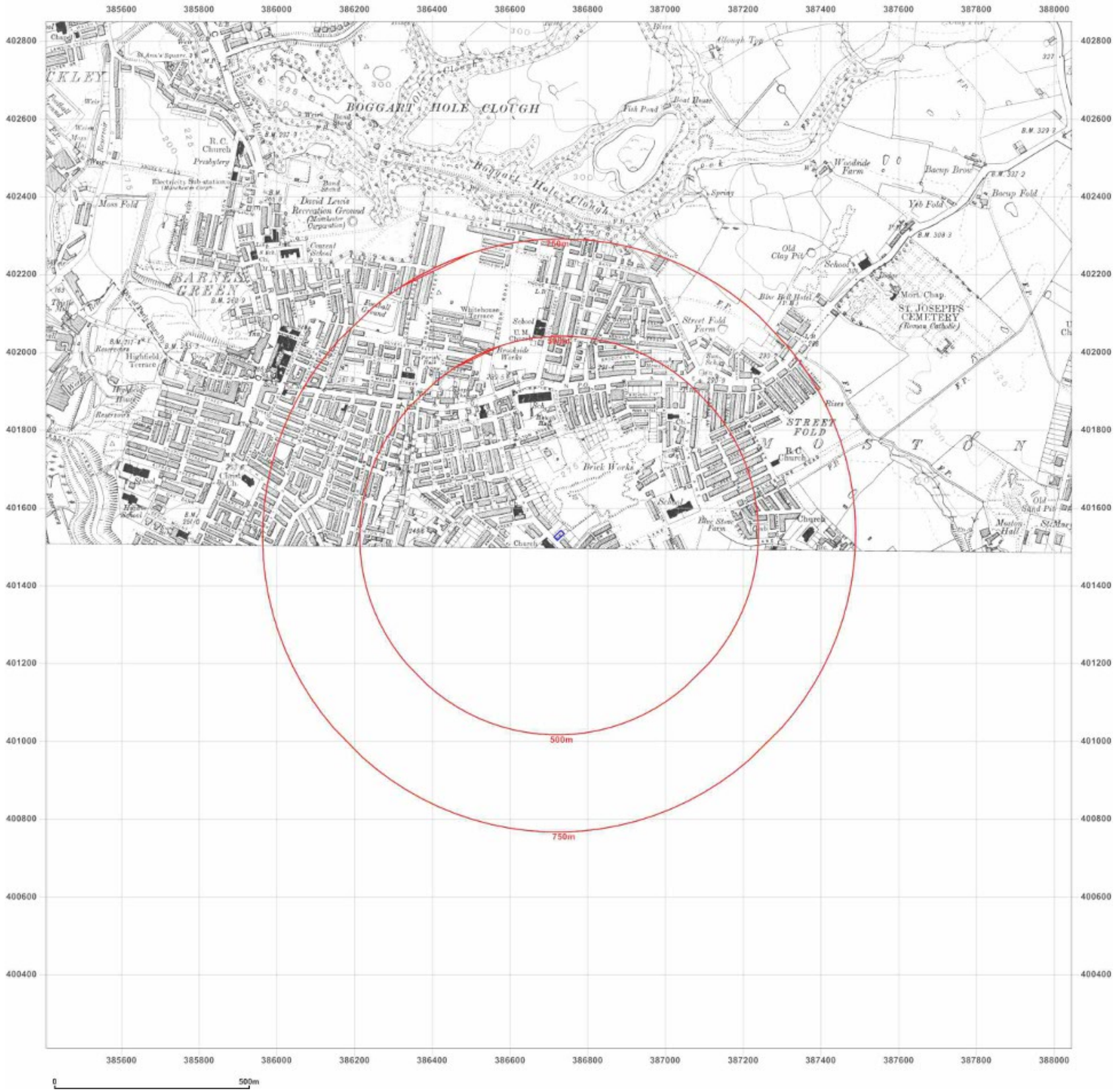

Groundsure INSIGHTS

Site Details:

129 - 131 ASHLEY LANE,
MANCHESTER, M9 4WR

Client Ref: PH1-2020-000070
Report Ref: GS-6817958
Grid Ref: 386725, 401529

Map Name: County Series

Map date: **1915**

Scale: 1:10,560

Printed at: 1:10,560

N
W E
S

Surveyed 1844
Revised 1915
Edition N/A
Copyright N/A
Levelled N/A

Powered by OS

Produced by
Groundsure Insights
T: 08444 159000
E: info@groundsure.com
W: www.groundsure.com

© Crown copyright and database rights 2018 Ordnance Survey 100035207

Production date: 26 June 2020

Map legend available at:
www.groundsure.com/sites/default/files/groundsure_legend.pdf

Groundsure INSIGHTS

Site Details:

129 - 131 ASHLEY LANE,
MANCHESTER, M9 4WR

Client Ref: PH1-2020-000070
Report Ref: GS-6817958
Grid Ref: 386725, 401529

Map Name: County Series

Map date: **1923**

Scale: 1:10,560

Printed at: 1:10,560

N
W E
S

Surveyed 1844
Revised 1923
Edition N/A
Copyright N/A
Levelled N/A

Surveyed 1844
Revised 1921
Edition 1923
Copyright N/A
Levelled 1906

Powered by OS

Produced by
Groundsure Insights
T: 08444 159000
E: info@groundsure.com
W: www.groundsure.com

© Crown copyright and database rights 2018 Ordnance Survey 100035207

Production date: 26 June 2020

Map legend available at:
www.groundsure.com/sites/default/files/groundsure_legend.pdf

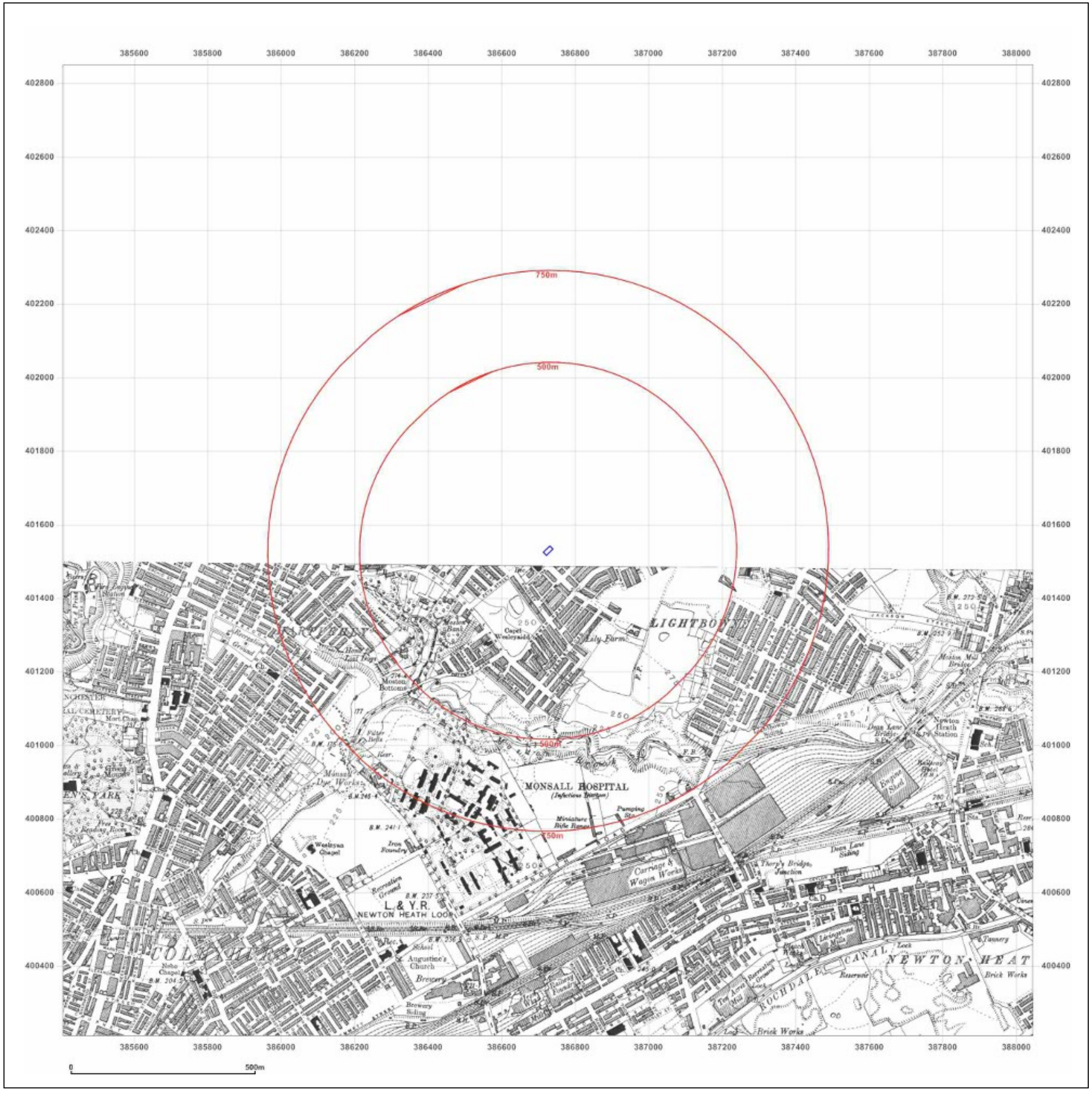

Groundsure INSIGHTS

Site Details:

129 - 131 ASHLEY LANE,
MANCHESTER, M9 4WR

Client Ref: PH1-2020-000070
Report Ref: GS-6817958
Grid Ref: 386725, 401529

Map Name: County Series

Map date: **1923**

Scale: 1:10,560

Printed at: 1:10,560

N
W E
S

Surveyed 1844
Revised 1916
Edition 1923
Copyright N/A
Levelled 1915

Powered by OS

Produced by
Groundsure Insights
T: 08444 159000
E: info@groundsure.com
W: www.groundsure.com

© Crown copyright and database rights 2018 Ordnance Survey 100035207

Production date: 26 June 2020

Map legend available at:
www.groundsure.com/sites/default/files/groundsure_legend.pdf

Groundsure INSIGHTS

Site Details:

129 - 131 ASHLEY LANE,
MANCHESTER, M9 4WR

Client Ref: PH1-2020-000070
Report Ref: GS-6817958
Grid Ref: 386725, 401529

Map Name: County Series

Map date: **1933**

Scale: 1:10,560

Printed at: 1:10,560

N
W E
S

Surveyed 1844
Revised 1933
Edition N/A
Copyright N/A
Levelled N/A

Surveyed 1844
Revised 1933
Edition 1933
Copyright N/A
Levelled 1927

Powered by OS

Produced by
Groundsure Insights
T: 08444 159000
E: info@groundsure.com
W: www.groundsure.com

© Crown copyright and database rights 2018 Ordnance Survey 100035207

Production date: 26 June 2020

Map legend available at:
www.groundsure.com/sites/default/files/groundsure_legend.pdf