N

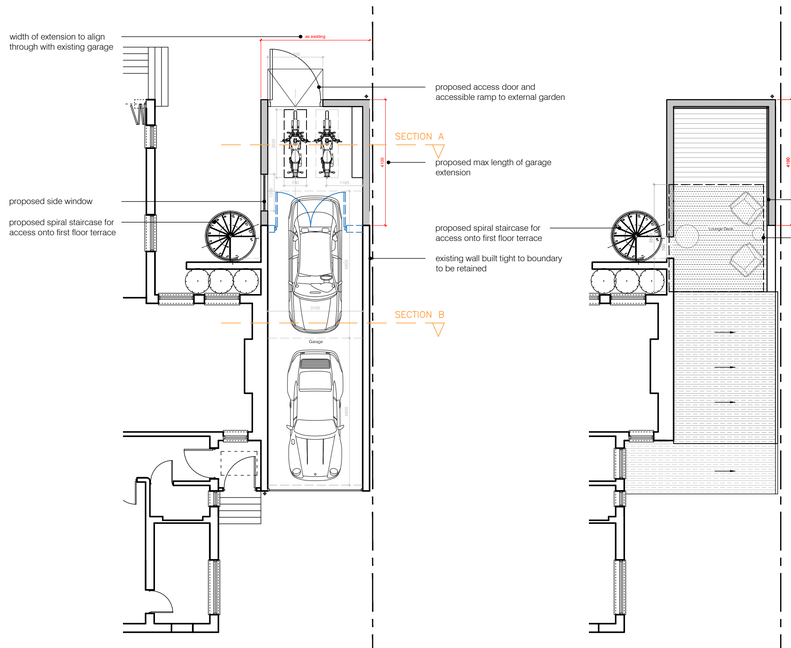

Ground Floor

First Floor

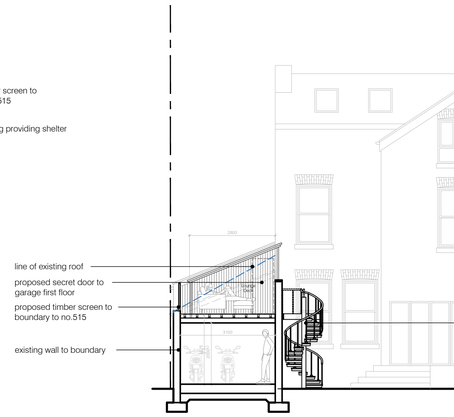

Section A-A

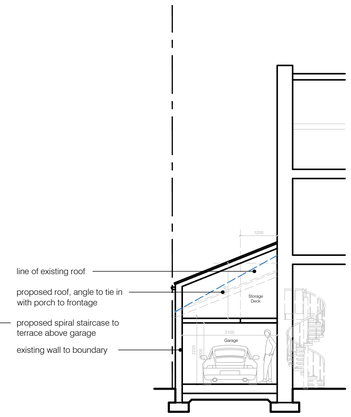

Section B-B



Front Elevation
(to Barlow Moor Road)

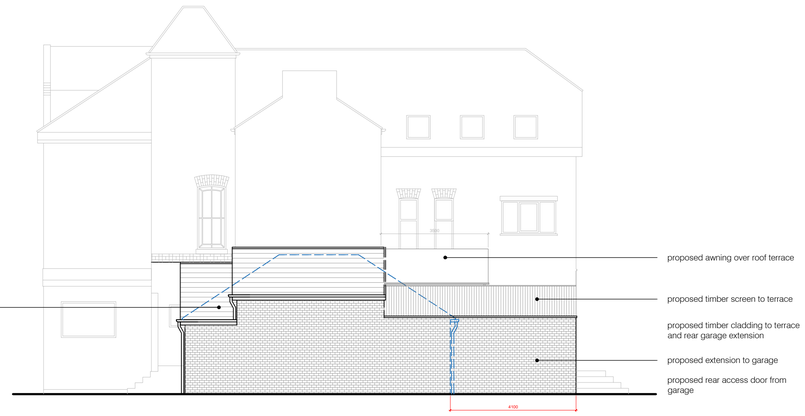

Side Elevation
(to No.515 Barlow Moor Road)

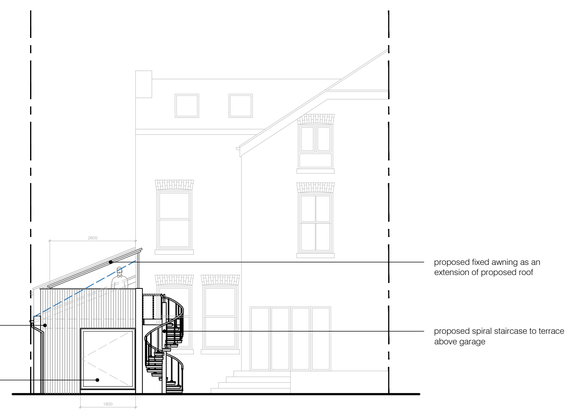

Rear Elevation
(to rear patio and garden)

0 0.5 1 2 3 4 5 10m

scale 1:100

notes:

1. Do not scale this drawing
2. Drawing to be used for the status indicated only
3. All dimensions and setting out shall be checked and confirmed and any discrepancies to be reported to the Designer prior to commencement of any work
4. All work and materials to be in accordance with current statutory legislation, relevant codes of practice and British Standards
5. Drawing to be read in accordance with relevant consultants and sub-contractors drawings and specifications
6. This drawing is the property of the Designer and is not to be used in whole or in part without written consent

Key

- Existing Walls
- Proposed Walls
- Site Boundary
- Line of Existing Building

no.	revision	date
A	Proposed Side Elevation adjusted to reflect updated design	17/04/27
B	Revised drawing to client request for design alterations and issued to structural engineer	20/10/10
C	Revised drawings to client request	20/10/19

OCTOPUS ARCHITECTS & DESIGNERS
www.octopusarchitects.com

key plan:

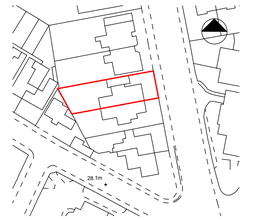

project:

513 Barlowmoor Road
Chorlton-cum-Hardy
Manchester
M21 8AQ

title:

Proposed Floor Plans, Sections & Elevations

scale:	sheet:	date:
1:100	A1	August 2020

drawing status:

Planning

drawing no:	rev:
218 - PL - 01	C