

3. Front - Proposed
1 : 100

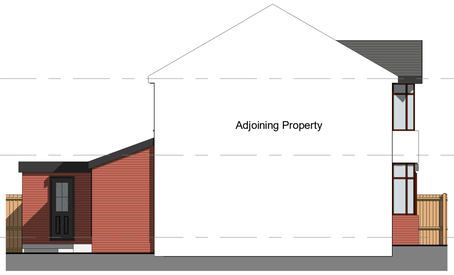

4. Left - Proposed
1 : 100



5. Rear - Proposed
1 : 100



6. Right - Proposed
1 : 100

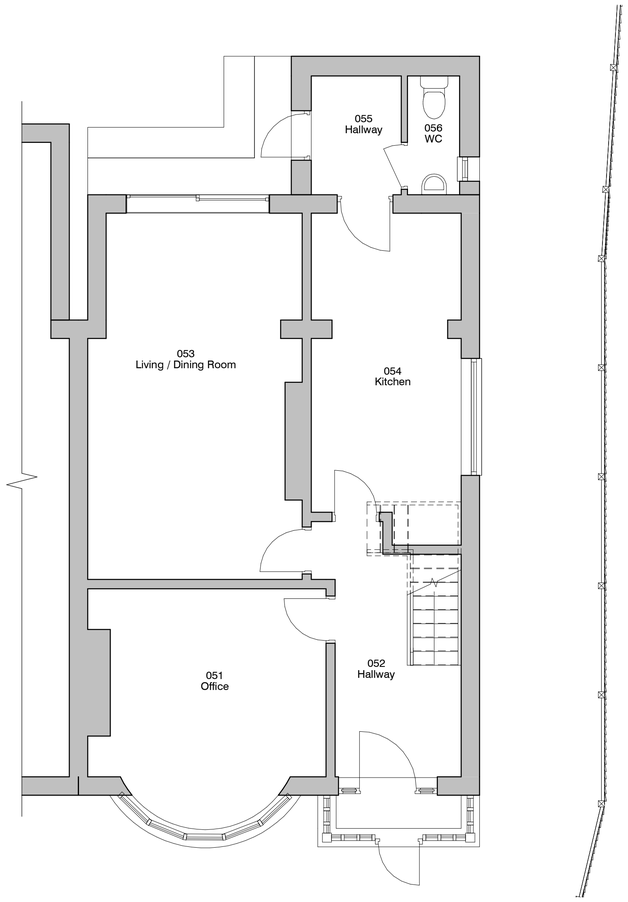

1. Level 0 - GA Proposed
1 : 50

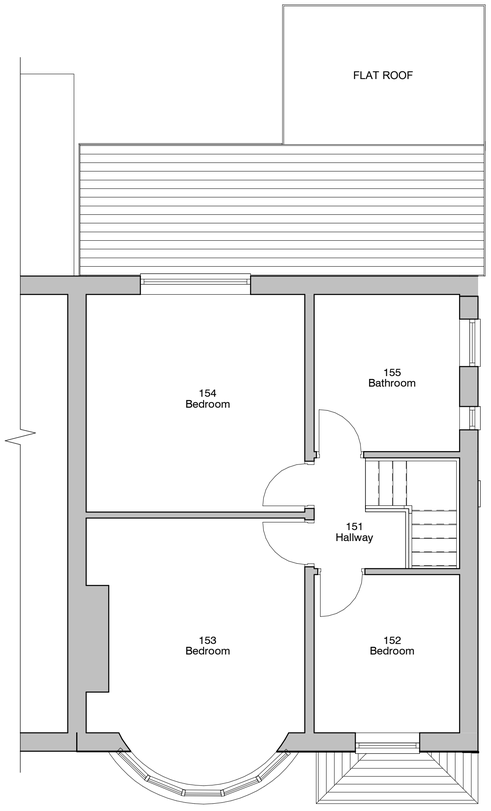

2. Level 1 - GA Proposed
1 : 50

Note Block - Elevations - GA

0.5 0 0.5 1 1.5 2 2.5
SCALE 1:50 m

REV	DESCRIPTION	BY	DATE

PROJECT: 7 Saxon Avenue	SCALE @ A1: As indicated; DATE: 17 SEP 2020; DRAWN BY: ER
CLIENT: Naphtali Kopirovski	STATUS: PLANNING
TITLE: Proposed GA Plans and Elevations	PROJECT NO.: DA19110.2.; DRAWING NO.: 003.; REV.:

DEBTAL ARCHITECTURE
www.debtal.co.uk

NOTES

© COPYRIGHT : ALL RIGHTS RESERVED
THIS DRAWING MUST NOT BE REPRODUCED WITHOUT WRITTEN CONSENT
DRAWING TO BE USED FOR THE STATUS INDICATED ONLY
ALL DIMENSIONS AND SETTING OUT SHALL BE CHECKED AND CONFIRMED ON SITE
ANY DISCREPANCIES TO BE REPORTED TO THE DESIGNER PRIOR TO THE
COMMENCEMENT OF ANY WORK. ALL WORK AND MATERIALS TO BE IN
ACCORDANCE WITH CURRENT STATUTORY LEGISLATION, RELEVANT CODES OF
PRACTICE AND BRITISH STANDARDS. ALL DIMENSIONS ON THIS DRAWING ARE IN
MILLIMETRES (UNLESS OTHERWISE STATED).