Drawing Number
151667-TSA-02-MVL1-DRG-T-LP-160002 P02.1

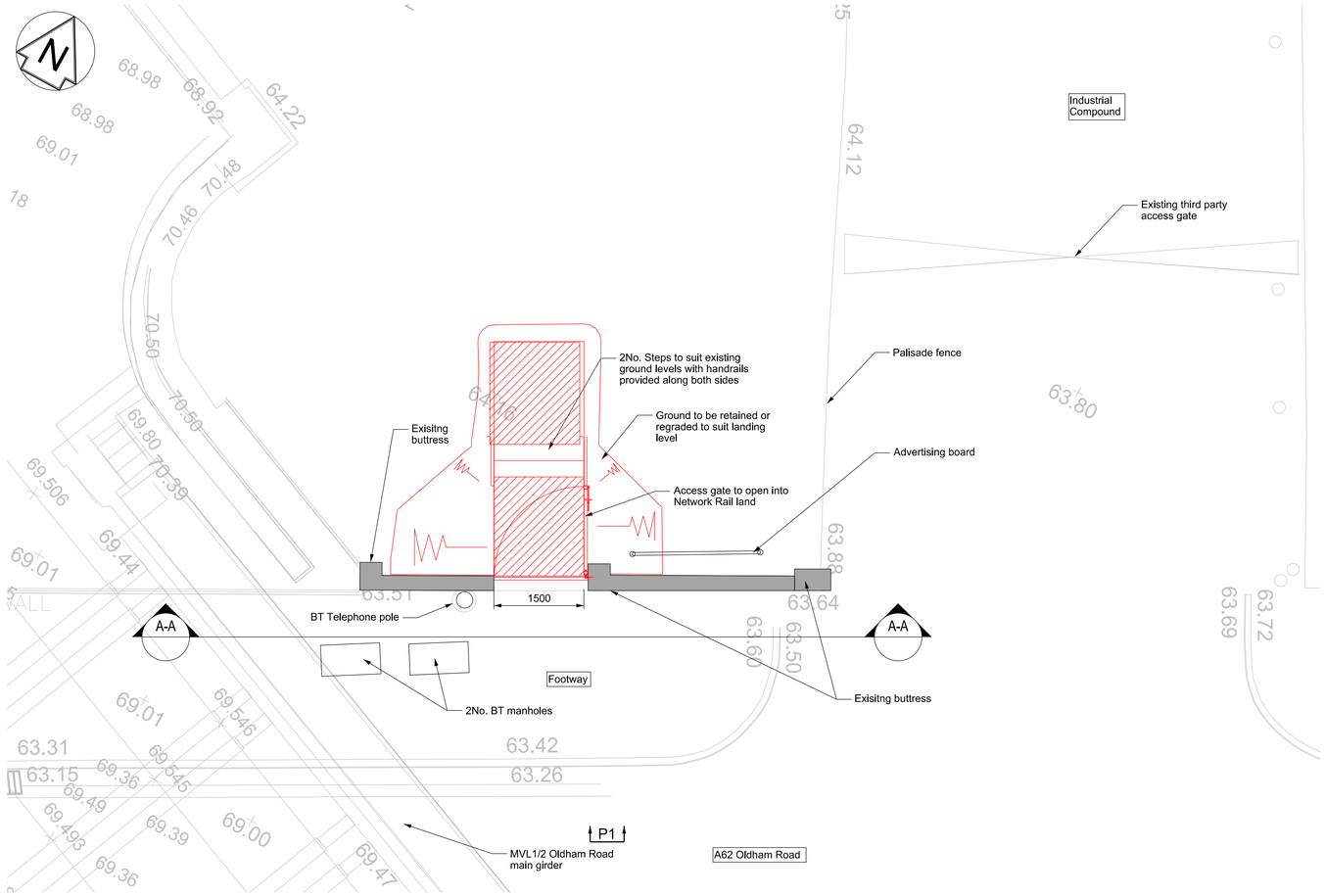

Plan
Scale 1:50

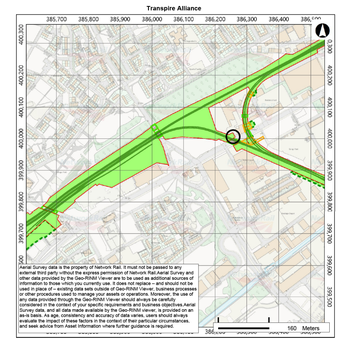

Marlin Map
NTS

Photo 1 - Showing masonry wall and access to industrial compound

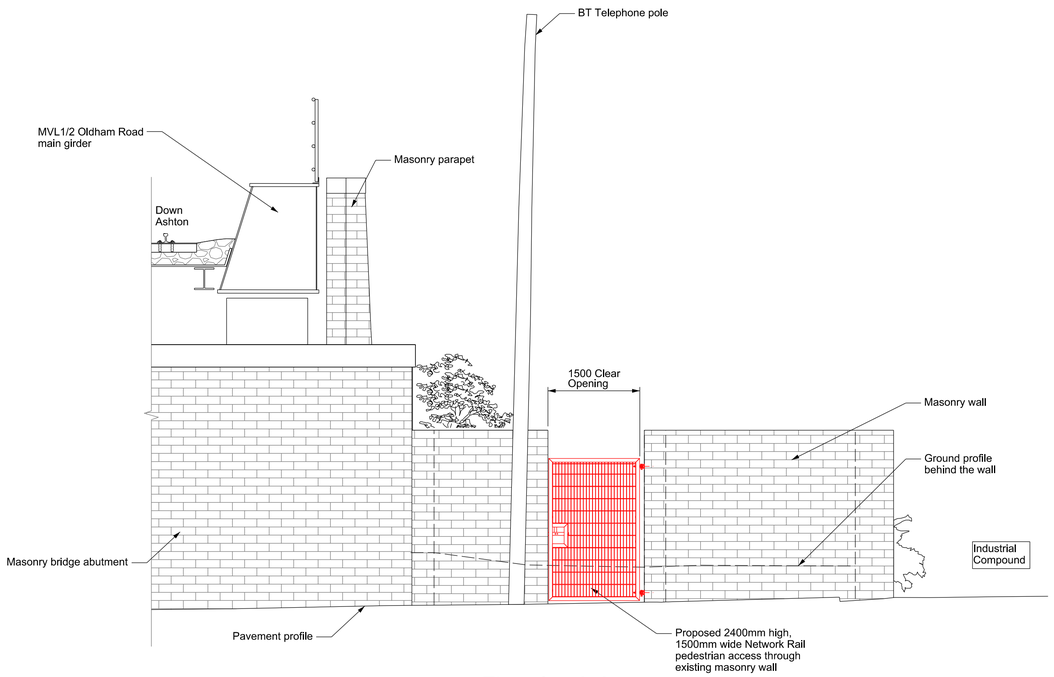

Elevation A-A
Scale 1:50

0 1 2 3 4 5m
SCALE 1:50

OS map data reproduced by permission of Ordnance Survey on behalf of HMSO. © Crown copyright 2017. All rights reserved. Ordnance Survey licence number 0100040692

Legend/Notes

1. All dimensions are in millimetres unless stated otherwise. All levels are in metres above Ordnance Survey Datum Newlyn.

Rev	Date	Description of Revisions	Drawn	Chkd	Appr
P01	19/08/20	First Issue	MB	KM	LB
A01	25/09/20	First Issue	MB	KM	LB
P02.1		Updated gate detail			

Status: Initial Status WIP
Suitability: S0

NetworkRail

Authorised | Signed | Date

Contractor(s): Transpire Alliance

Location: MILES PLATTING JN - STALYBRIDGE JN (ASHTON BRANCH)(A17)

Type: CAD Drawing | Sub-type: General Arrangement

Role: Town and Country Planner | Sub-Role: General

Zone: Miles Platting

Phasing: Proposed | Grip Stage: 4

Project: Transpennine Route Upgrade

Contract No.: 151667

Contract Title: West of Leeds

Drawing Title: W1A - MVL1/2 Oldham Road Proposed Network Rail Access Planning Drawing

		Signed	Date
Designed	K. Mustapha		
Drawn		Electronically Signed	
Checked	UNCHECKED	Electronically Signed	
Approved		Electronically Signed	

Scale(s): As Shown
ELR & Mileage: 1.0939 to 0

Alternative Reference
Sheet: 1 of 1

Drawing Number: 151667-TSA-02-MVL1-DRG-T-LP-160002
Revision: P02.1

Sheet Size A1 594 x 841