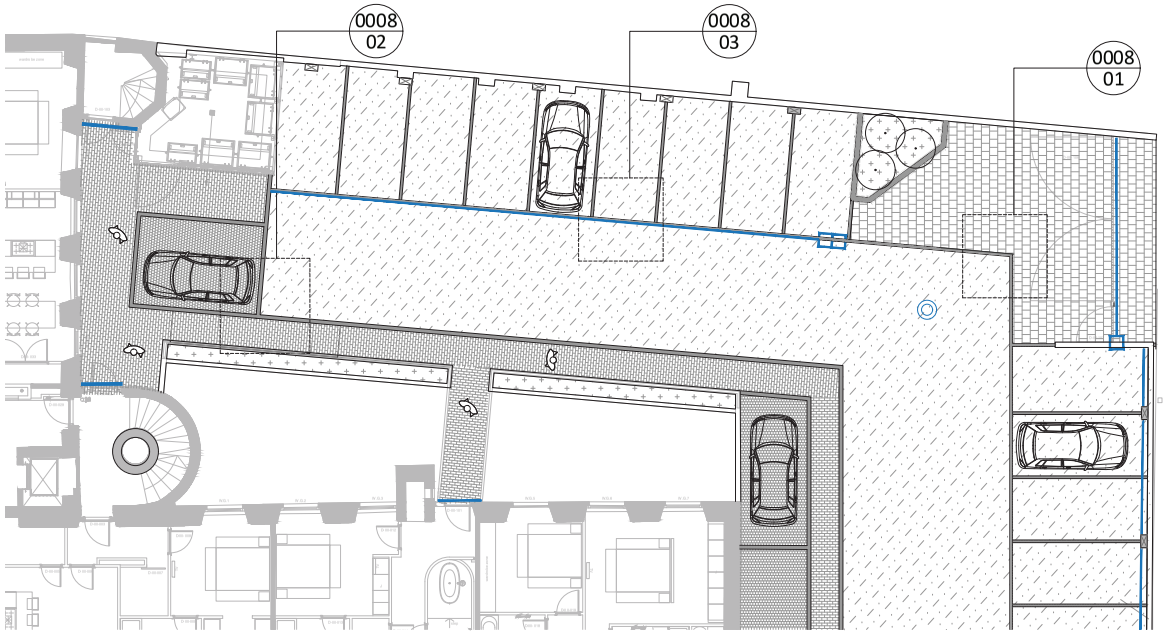

Location Plan 1:100

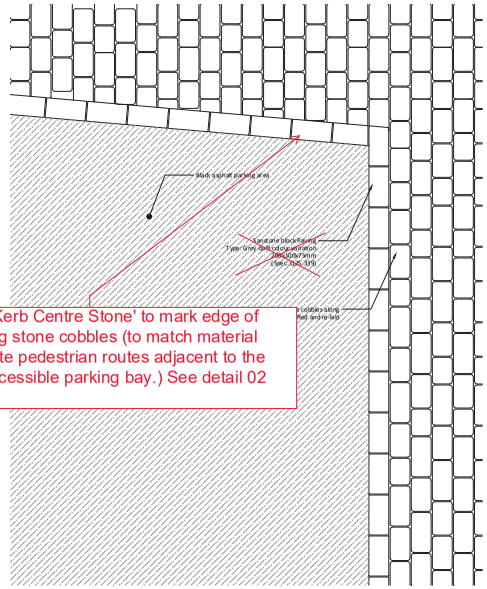

'Conservation Kerb Centre Stone' to mark edge of retained existing stone cobbles (to match material used to delineate pedestrian routes adjacent to the building and accessible parking bay.) See detail 02 (bottom left)

0008 01 Reinstated Cobbles and Edge Trim 1:20

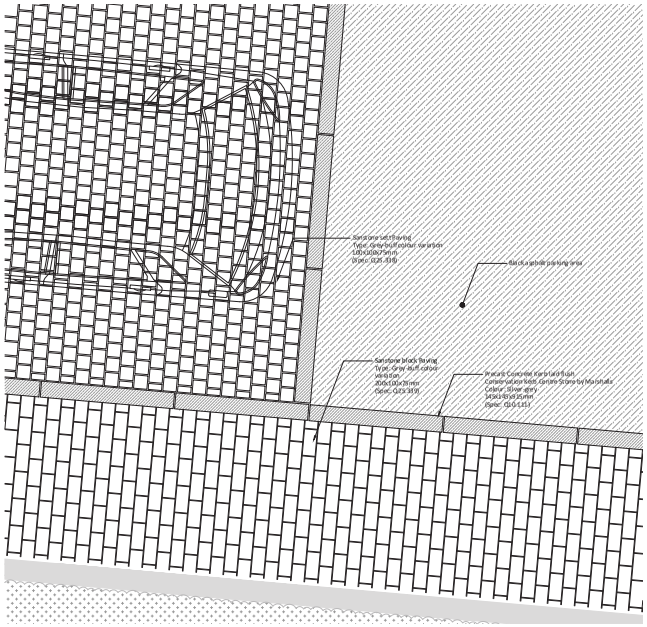

0008 02 Pedestrian path and accessible parking bay 1:20

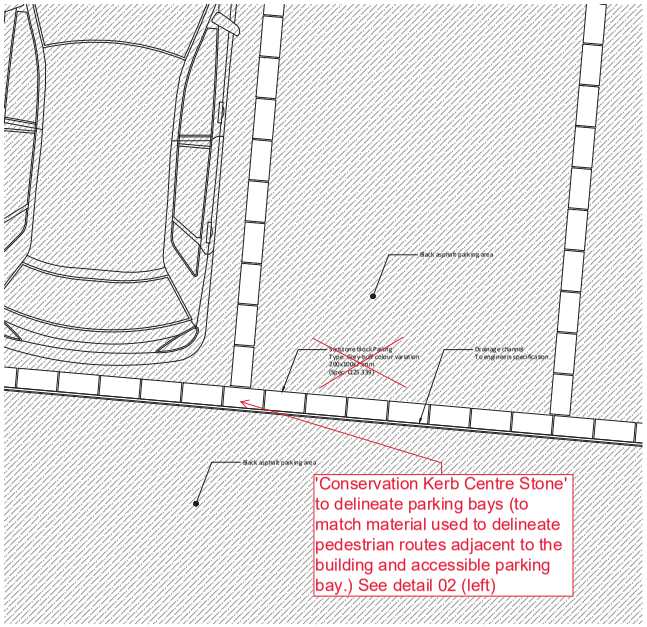

'Conservation Kerb Centre Stone' to delineate parking bays (to match material used to delineate pedestrian routes adjacent to the building and accessible parking bay.) See detail 02 (left)

0008 03 Pedestrian path and accessible parking bay 1:20

Notes
This drawing is to be read in conjunction with all relevant contract documentation from the design team, with any conflicting information to be brought to the attention of re-form landscape architecture limited in writing before commencing on site.

The contractor is to check and verify all levels and dimensions before construction. Any discrepancies are to be brought to the attention of re-form landscape architecture limited in writing before commencing on site.

All dimensions in mm, unless otherwise stated.

All sub base and concrete specification to engineer's details.

Waterproofing of any element to be specified by others.

All proprietary products shall be installed in accordance with manufacturers written instructions.

This drawing is to be read in conjunction with -

RFM-XX-01-DR-L-0002
RFM-XX-01-DR-L-0004
RFM-XX-00-DR-L-0006

Also refer to specification clauses:

Q25.338
Q25.339
Q25.341
Q10.111
Q23.155
Q31

Date	Drawn	Description of revision	Revision	Checked
16.12.19	TD	Construction Issue	C01	MS
16.08.19	MS	Introduction of natural stone elements	T04	MS
07.06.19	EK	Changes to reflect further VE	T03	MS
09.04.18	MS	Updated to capture VE requirements	T02	MS
17.01.18	MS	Issue for Tender	T01	MS
12.01.18	MS	Issued for information and costing	P02	MS
12.12.17	MS	Issued for information and costing	P01	MS

re-form landscape architecture

Beehive Mill, Jersey Street
Manchester, M4 6JG
T: +44 (0)161 397 4953
E: info@re-formlandscape.com
W: re-formlandscape.com

Project
BROWNSFIELD MILL
RF17-450

Document title
GROUND FLOOR PAVING LAYOUT

Client
URBAN SPLASH

Drawing scale	Drawn by	Drawn date
1:20	MS	12.12.2017
Paper size	Checked by	Checked date
A1	MS	12.12.2017

Drawing number RFM-XX-01-DR-L-0008
Status A5
Revision C01

© re-form landscape architecture

SSL_update_20201027