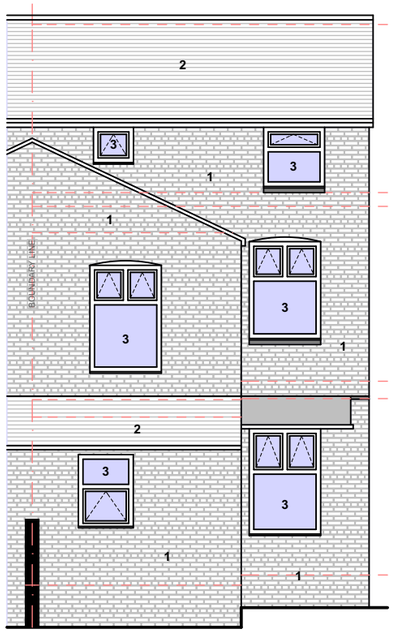

EXISTING GA REAR ELEVATION



EXISTING GA SIDE ELEVATION 1



EXISTING GA FRONT ELEVATION

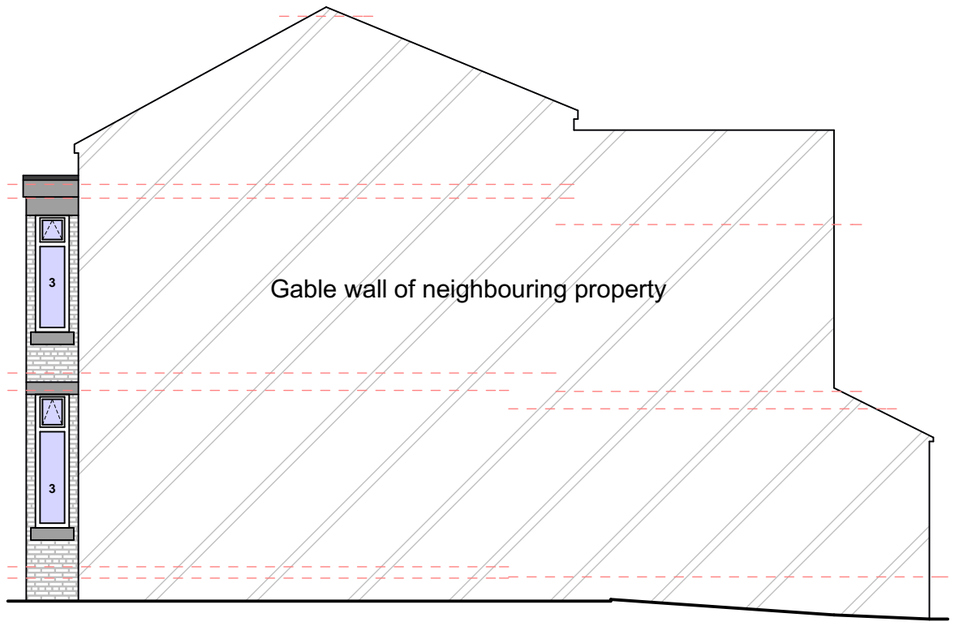

EXISTING GA SIDE ELEVATION 2

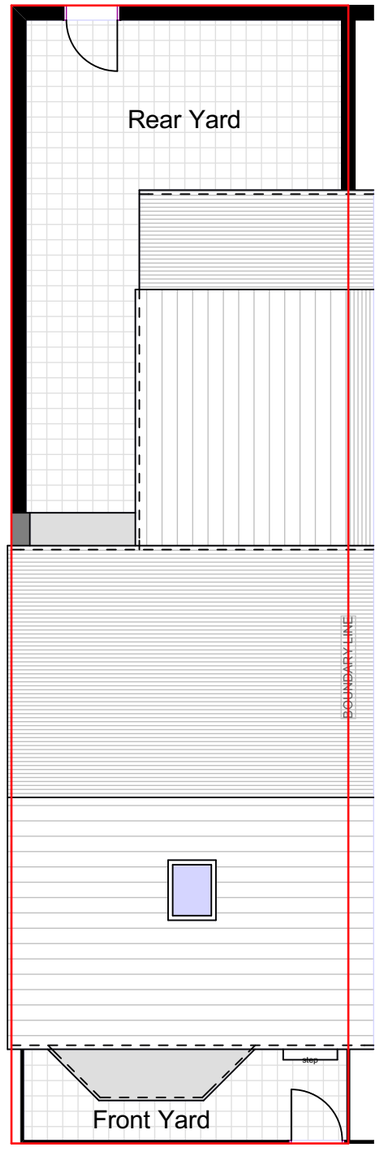

CAWDOR ROAD

EXISTING GA SITE PLAN

notes

This drawing is subject to a detailed building and site survey, therefore no guarantee of its accuracy can be given.
This drawing has been draughted in accordance with the clients design requirements.
All areas are approximate and are subject to a detailed building and site survey and further design development.
All dimensions should be checked prior to commencement of construction on site. Measurements should not be taken off the drawing.

All dimensions shown are in millimetres (mm).

Text Key

1. Existing brickwork
2. Existing slate roof tiles
3. Existing uPVC door/window
4. Existing skylight

5. Proposed brickwork
6. Proposed slate roof tiles
7. Proposed uPVC door/window
8. Proposed Vertically hung tiles
9. Proposed skylight

N

SITE BOUNDARY LINE

PL0 Planning Issue 19.06.20

revisions

NADA Architects Ltd
169 Kingsway
Burnage
Manchester
M19 2ND
Mob: 07974 735527
E: ahmed@nadaarchitects.com
W: www.nadaarchitects.com

PLANNING

D - design PL - planning PT - pre-tender
T - tender P - preliminary
C - construction R - record

TOPLETS

LOFT CONVERSION
5 CAWDOR ROAD,
MANCHESTER, M14 6LG

EXISTING GA SITE PLAN & ELEVATIONS

scale	date	drawn	checked
1:100 @ A3	19.06.20	MH	AC

job no	(category) dwg no	revision
20-783	(01)001	PL0

Drawing measurements shall not be obtained by scaling. Verify all dims prior to construction. Immediately report any discrepancies on this drawing to Architect. This drawing shall be read in conjunction with associated specifications and related consultant's documents.