

Existing Side Elevation (part)

existing 'pampus' grass / shrubbery



Existing Rear Elevation

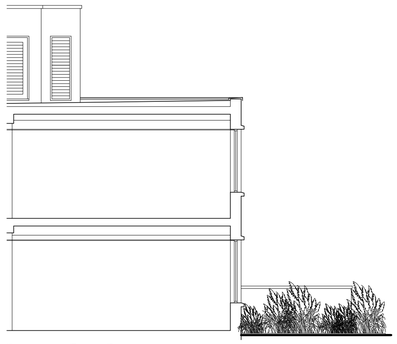

Proposed Front Elevation

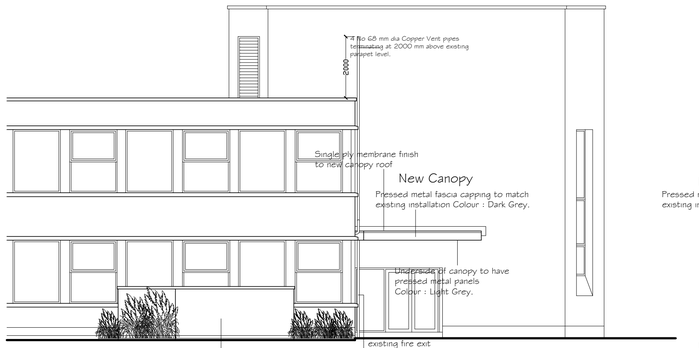

Proposed Side Elevation (part)

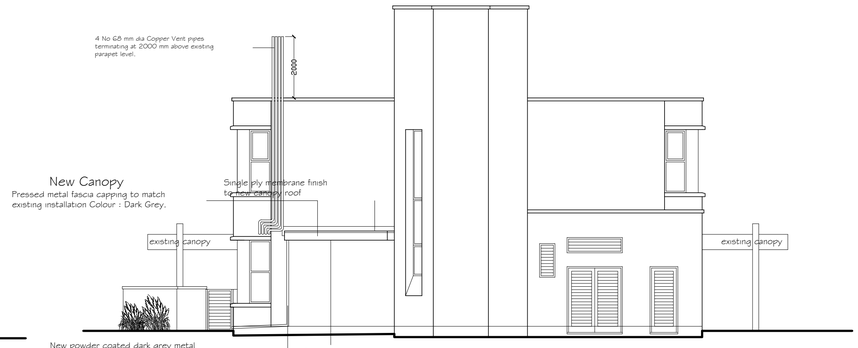

Proposed Rear Elevation

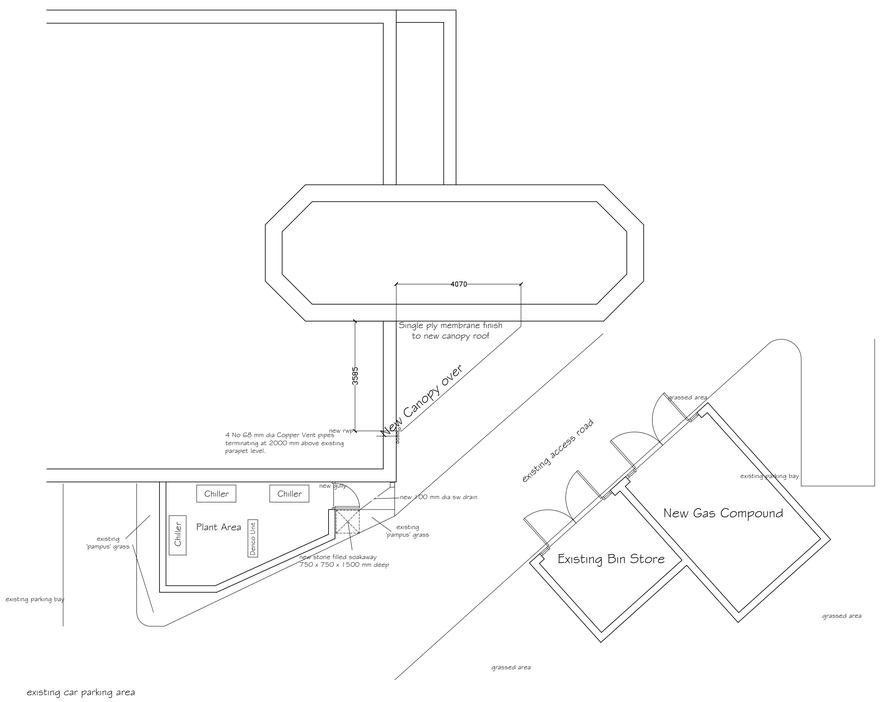

Scale

0 5

Metres

DO NOT SCALE FROM THIS DRAWING

This scheme is subject to town planning and all other necessary consents.
Dimensions, area and levels where given are only approximate and subject to site survey.
All dimensions are to be checked on site.
Any discrepancies are to be reported to the architect before work commences.
Figured dimensions only are to be taken from this drawing.
This drawing is to be read in conjunction with all relevant consultants and / or specialists drawings / documents and any discrepancies or variations are to be notified to the architect before the affected work commences.
This drawing has been prepared to accompany an application for approval under the Town & Country Planning Act and shall not be copied in any format or used for any other purpose without the written permission of PETER HARRISON ARCHITECTS.
CDM Regulations 2015 :
This drawing has been produced for the purpose of applying for consent under the Town & Country Planning Act only. If the project progresses onto site without the involvement of Peter Harrison Architects, the Client and Contractor must ensure that they fulfill their duties in respect of the Construction, (Design and Management) Regulations 2015. If advice is required, please do not hesitate to contact Peter Harrison Architects.

AMENDMENTS

REF	DATE	DESCRIPTION
A	Oct 20	Scheme revised
B	Nov 20	Scheme revised

PETER HARRISON ARCHITECTS
90A High Street
Lees, Oldham,
Lancashire OL4 5AA
Tel: 0161 785 9045

PROJECT

Proposed Alterations
at
The Landings
former Renold Building, Tndent 2,
Styal Road, Manchester, M22 5XB
for
Landis + Gyr Limited

TITLE

Proposed New Canopy Plans / Elevations

PLANNING APPLICATION

DATE September 2020	DRAWN MEP
SCALE 1:100	DRG No 2799/AL/1003 B