THIS DRAWING IS FOR PLANNING PURPOSES ONLY

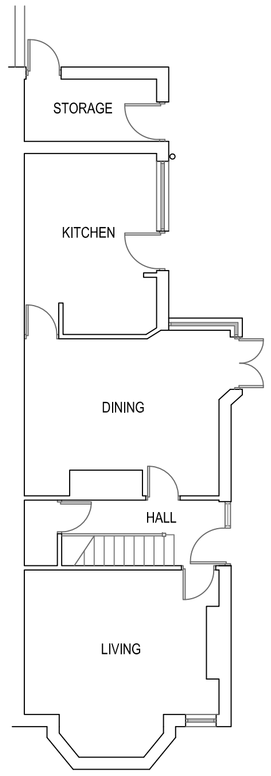

EXISTING GF PLAN 1:100



EXISTING FRONT ELEVATION 1:100



EXISTING REAR ELEVATION 1:100

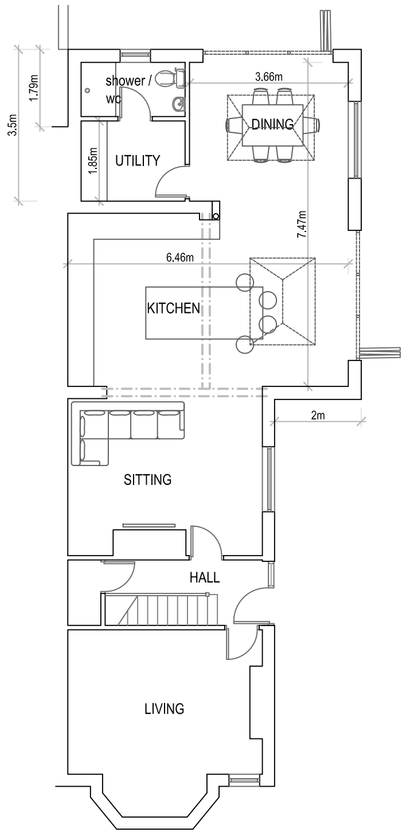

PROPOSED GF PLAN 1:100



PROPOSED FRONT ELEVATION 1:100



PROPOSED REAR ELEVATION 1:100



EXISTING SIDE ELEVATION 1:100

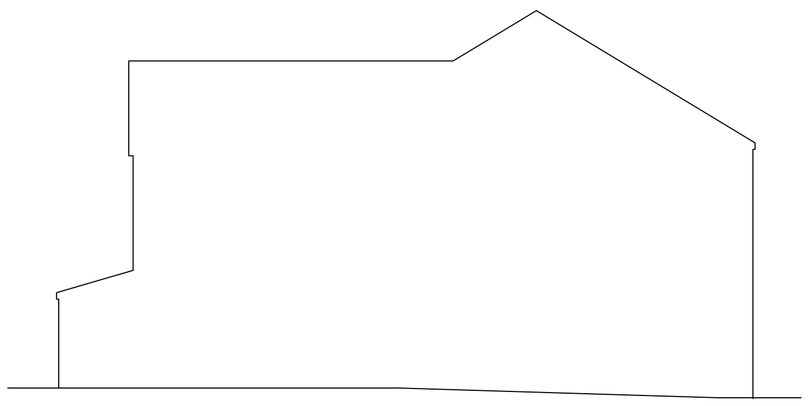

EXISTING SIDE ELEVATION 1:100

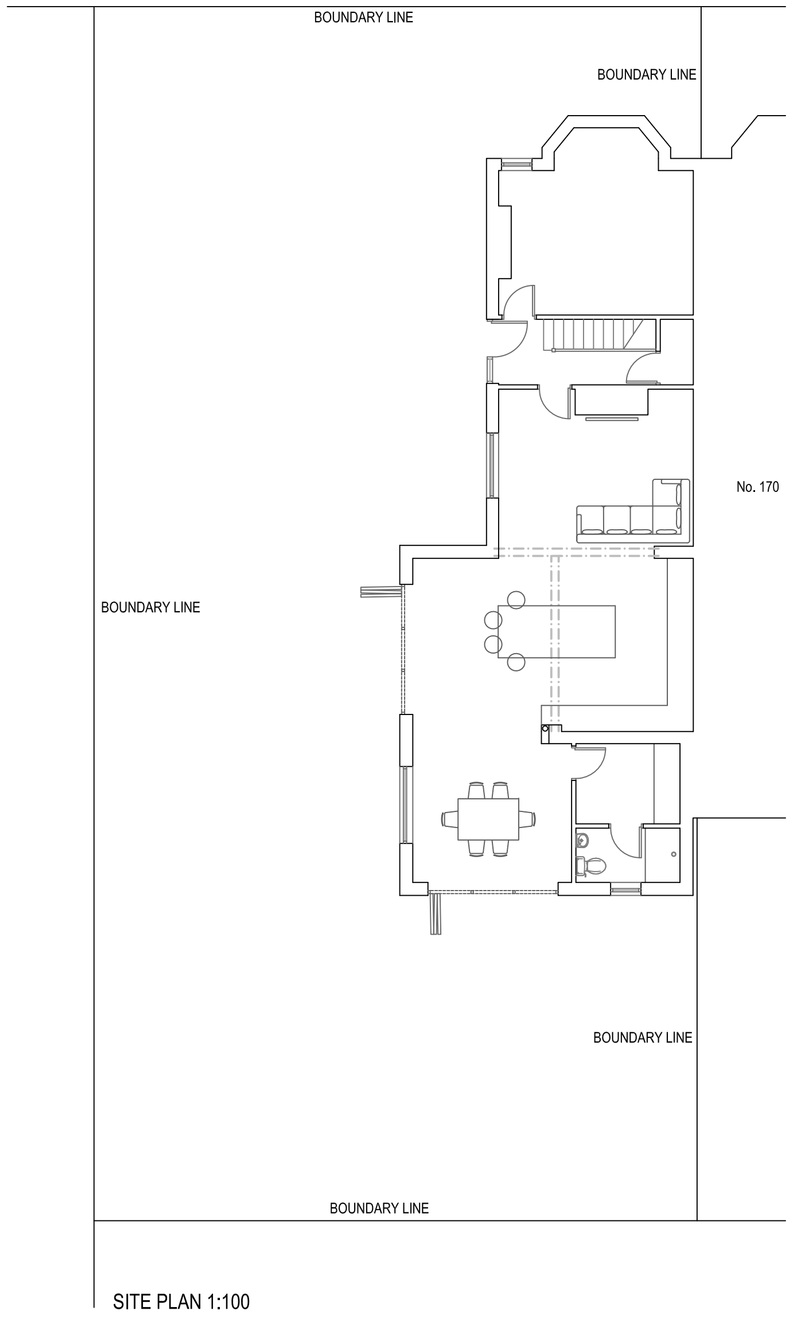

SITE PLAN 1:100



PROPOSED SIDE ELEVATION 1:100

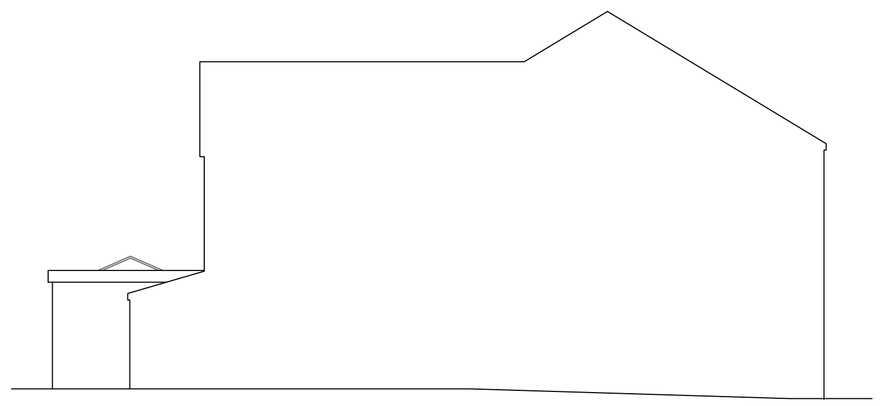

PROPOSED SIDE ELEVATION 1:100

SCALE : 0 2 4 6 8 10
0.M 10.M

REV A General amendment

SINGLE STOREY SIDE / REAR WRAP AROUND EXTENSION

168 St. Mary's Road
Moston
M40 0AQ

Existing & Proposed Plans & Elevations

Drawn: CDW
Scale: 1:100 @ A1
Date: February 2021

2174_MOS_01_Planning_Rev_A

CDWP
CD Wilkinson Plans

tel: 07967 522401 email: chris@cdwilkinsonplans.co.uk
5 Highmeadow, Manchester, M26 1YN