SITE LOCATION

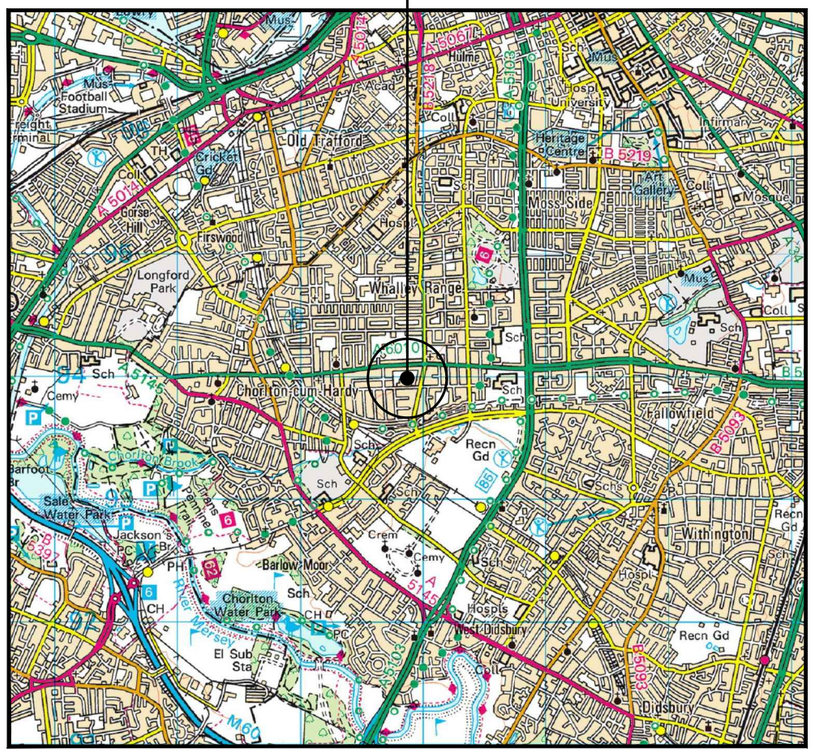


0 1km 2km
Scale

SITE LOCATION
(Scale 1:50000)



SITE PHOTOGRAPH

**The drawings comply with TEF & Vodafone Standard ICNIRP guidelines.**
**Designed in accordance with CORNERSTONE document: SDN0008**

N
W E
S

= Right of Access
= Public Access Route

SITE LOCATION

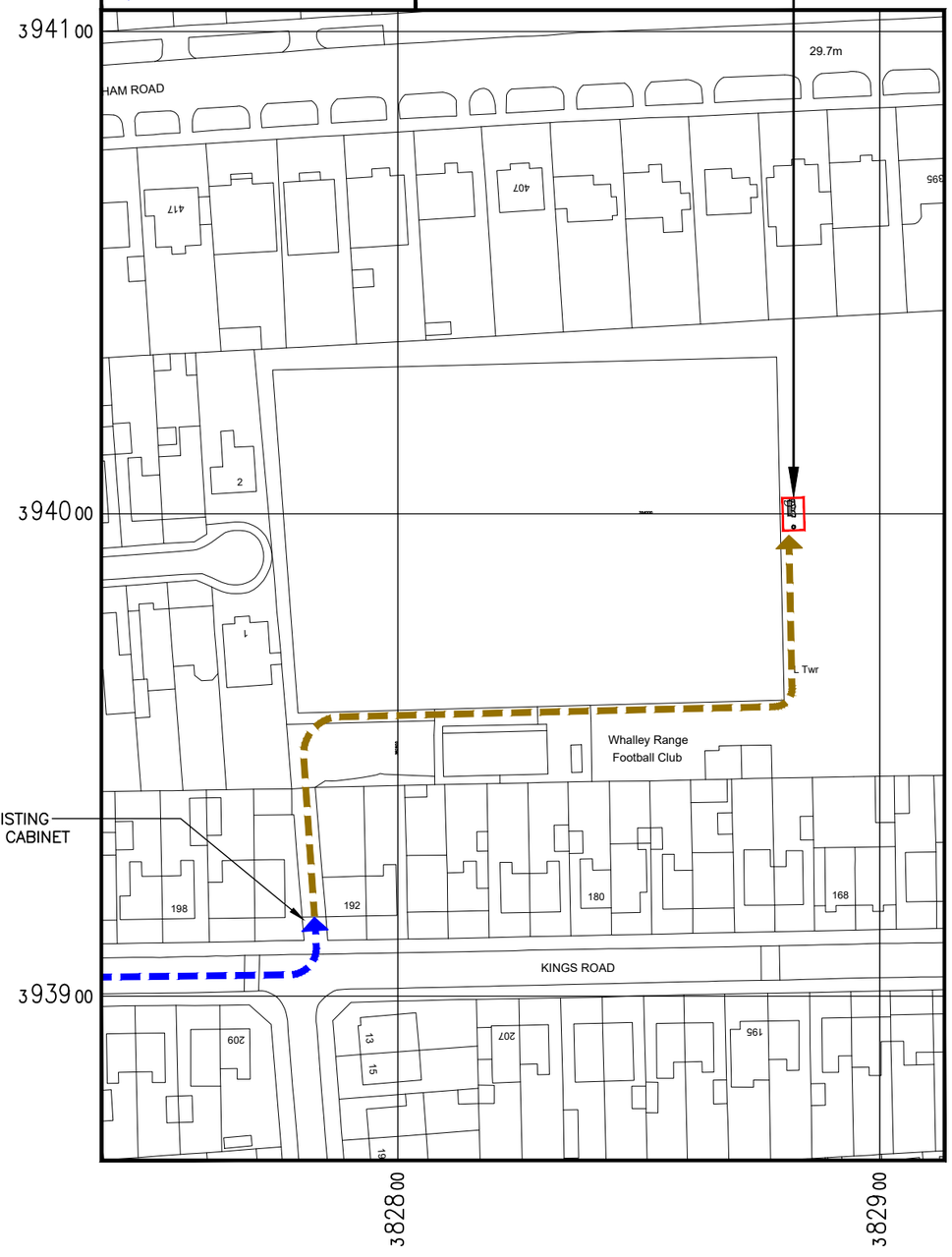


DETAILED SITE LOCATION
(Scale 1:1250)

Based upon Ordnance Survey map extract with the permission of the Controller of Her Majesty's Stationery Office. Crown copyright. Licence No. 100022432

0 10 20 30 40 50m
SCALE 1:1250

ALL DIMENSIONS ARE IN mm UNLESS NOTED OTHERWISE

N.G.R E: 382846 N: 393959

DIRECTIONS TO SITE:
FROM THE M60, JUNCTION 7, HEAD NORTH ALONG THE A56 TOWARDS STRETFORD. AFTER 450m, KEEP RIGHT AND CONTINUE ON THE A56. AFTER 550m, USE RIGHT 2 LANES AND TURN RIGHT ONTO EDGE LANE/A5145. FOLLOW A5145 FOR 1.4km. VEER LEFT ONTO WILBRAHAM ROAD/A6010. AFTER 1.4km, TURN RIGHT ONTO ST. WERBURGH'S ROAD. AFTER 150m, TURN LEFT ONTO KINGS ROAD. ENTRANCE TO WHALLEY RANGE AFC CAR PARK IS AFTER 450m ON THE LEFT. SITE IS LOCATED NEXT TO FOOTBALL PITCH.

NOTES:

| REV | MODIFICATION | BY | CH | DATE |
|---|---|---|---|---|
| A | Issued for Approval | CS | SBB | 03.12.20 |


CLARKE telecom
Unit E, Madison Place, Northampton Road,
Manchester, M40 5AG
Tel: 0161 785 4500
Fax: 0161 785 4501
Web: www.clarke-telecom.com


O2

CORNERSTONE - BEACON 3

| Cell Name | Opt. |
|---|---|
| WHALLEY RANGE AFC | A |

Cell ID No

| CORNERSTONE | TEF | VF |
|---|---|---|
| 302886_00 E365240 | 088816 | 12587 |

Site Address / Contact Details

KINGS ROAD
MANCHESTER
GREATER MANCHESTER
M21 0XX

Drawing Title: SITE LOCATION MAPS

Purpose of issue: PLANNING — Dwg Rev: A

Drawing Number: 100

| Surveyed By: | Original Sheet Size: | Pack Issue: |
|---|---|---|
| SBB | A3 | B |

| Drawn: | Date: | Checked: | Date: |
|---|---|---|---|
| CS | 03.12.20 | SBB | 03.12.20 |

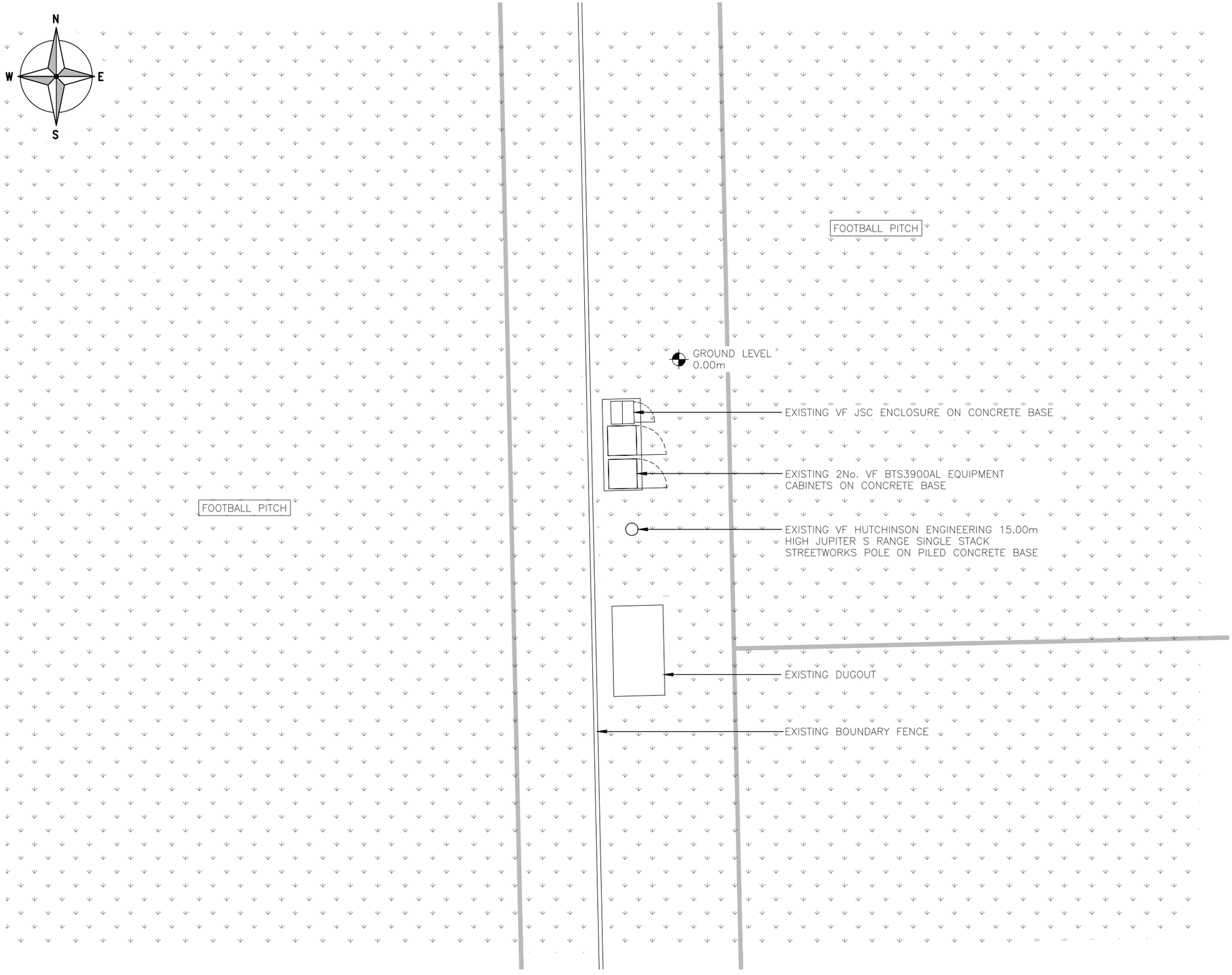


# EXISTING SITE PLAN
(1:100)

ALL DIMENSIONS ARE IN mm UNLESS NOTED OTHERWISE

N.G.R E: 382846 N: 393959

NOTES:

| REV | MODIFICATION | BY | CH | DATE |
|---|---|---|---|---|
| A | Issued for Approval | CS | SBB | 03.12.20 |


CLARKE telecom
Unit E, Madison Place, Northampton Road,
Manchester, M40 5AG
Tel: 0161 785 4500
Fax: 0161 785 4501
Web: www.clarke-telecom.com


O2

CORNERSTONE - BEACON 3

| Cell Name | Opt. |
|---|---|
| WHALLEY RANGE AFC | A |

Cell ID No

| CORNERSTONE | TEF | VF |
|---|---|---|
| 302886_00<br>E365240 | 088816 | 12587 |

Site Address / Contact Details

KINGS ROAD
MANCHESTER
GREATER MANCHESTER
M21 0XX

Drawing Title: EXISTING SITE PLAN

Purpose of issue: PLANNING — Dwg Rev: A

Drawing Number: 200

| Surveyed By: | Original Sheet Size: | Pack Issue: |
|---|---|---|
| SBB | A3 | B |

| Drawn: | Date: | Checked: | Date: |
|---|---|---|---|
| CS | 03.12.20 | SBB | 03.12.20 |

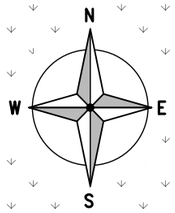


FOOTBALL PITCH

PROPOSED 6No. 600SQ. PCC PAVING SLABS TO FRONT OF CABINETS

PROPOSED TEF YORKSHIRE EUR ENCLOSURE ON CONCRETE BASE

PROPOSED 20.00m HIGH SWANN GROUP PHASE 4.5 MONOPOLE C/W 4.51 HEADFRAME ON 3.70x3.70m SUBMERGED CONCRETE BASE.
NEW REMOVABLE FOAM PADDING TO BE INSTALLED AROUND BASE OF TOWER

GROUND LEVEL
0.00m

EXISTING VF JSC ENCLOSURE ON CONCRETE BASE

EXISTING 2No. VF BTS3900AL EQUIPMENT CABINETS ON CONCRETE BASE

EXISTING VF HUTCHINSON ENGINEERING 15.00m HIGH JUPITER S RANGE SINGLE STACK STREETWORKS POLE ON PILED CONCRETE BASE
POLE AND BASE TO BE REMOVED AND GROUND MADE GOOD UPON INSTALLATION OF NEW TOWER

FOOTBALL PITCH

EXISTING DUGOUT

EXISTING BOUNDARY FENCE

# PROPOSED SITE PLAN
(1:100)

**The drawings comply with TEF & Vodafone Standard ICNIRP guidelines.**
**Designed in accordance with CORNERSTONE document: SDN0008**

ALL DIMENSIONS ARE IN mm UNLESS NOTED OTHERWISE

N.G.R E: 382846 N: 393959

NOTES:

| REV | MODIFICATION | BY | CH | DATE |
|---|---|---|---|---|
| B | Headframe Swapped To Ph4.51 | CS | MC | 29.03.21 |
| A | Issued for Approval | CS | SBB | 03.12.20 |

CLARKE telecom
Unit E, Madison Place, Northampton Road,
Manchester, M40 5AG
Tel: 0161 785 4500
Fax: 0161 785 4501
Web: www.clarke-telecom.com

O2
CORNERSTONE - BEACON 3

| Cell Name | Opt. |
|---|---|
| WHALLEY RANGE AFC | A |

Cell ID No

| CORNERSTONE | TEF | VF |
|---|---|---|
| 302886_00 E365240 | 088816 | 12587 |

Site Address / Contact Details

KINGS ROAD
MANCHESTER
GREATER MANCHESTER
M21 0XX

Drawing Title: PROPOSED SITE PLAN

Purpose of issue: PLANNING — Dwg Rev: B

Drawing Number: 201

| Surveyed By: | Original Sheet Size: | Pack Issue: |
|---|---|---|
| SBB | A3 | B |

| Drawn: | Date: | Checked: | Date: |
|---|---|---|---|
| CS | 03.12.20 | SBB | 03.12.20 |

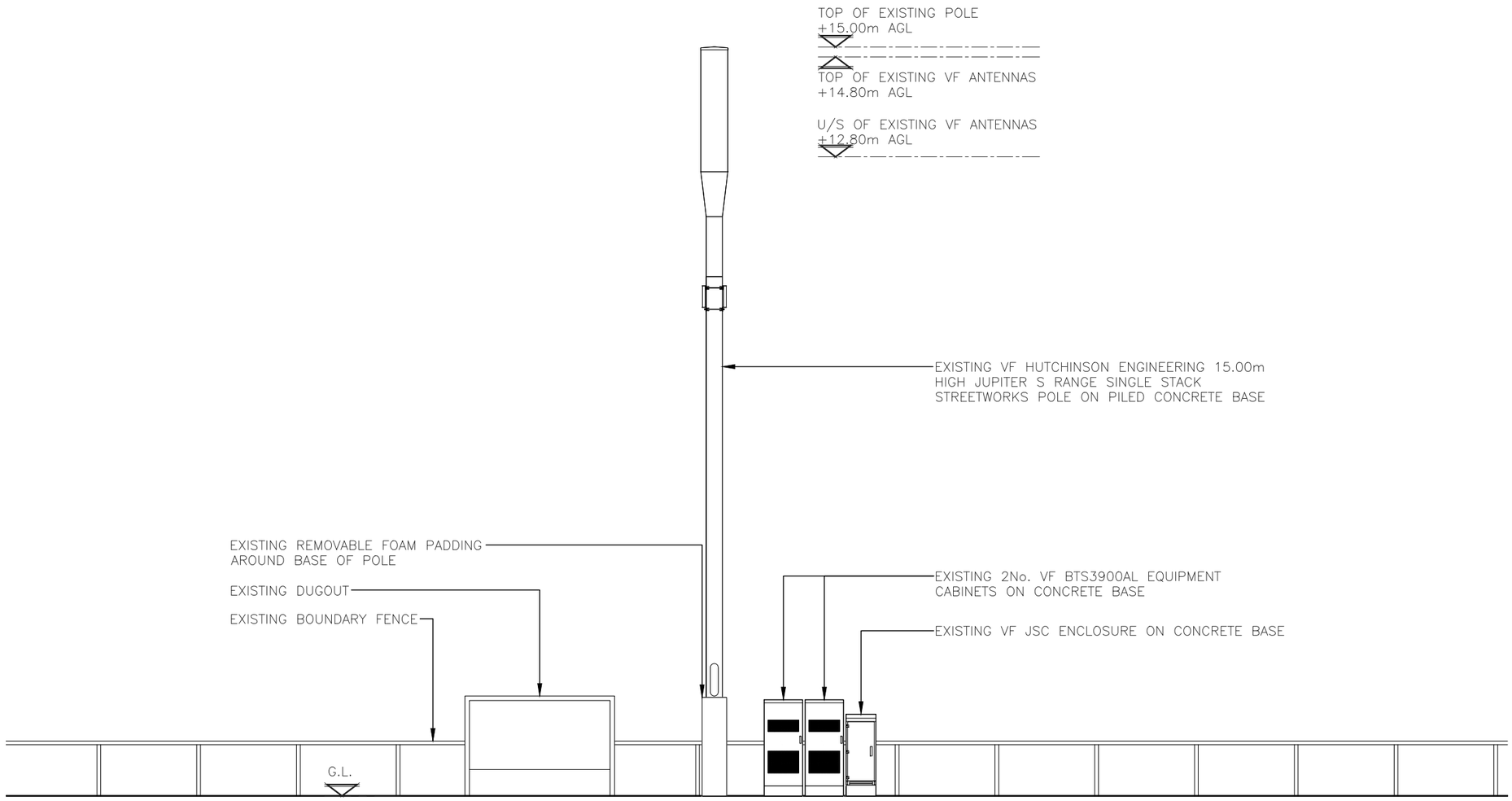


# EXISTING EAST ELEVATION
(1:100)

ALL DIMENSIONS ARE IN mm UNLESS NOTED OTHERWISE

N.G.R E: 382846 N: 393959

NOTES:

| REV | MODIFICATION | BY | CH | DATE |
|---|---|---|---|---|
| A | Issued for Approval | CS | SBB | 03.12.20 |

CLARKE telecom
Unit E, Madison Place, Northampton Road,
Manchester, M40 5AG
Tel: 0161 785 4500
Fax: 0161 785 4501
Web: www.clarke-telecom.com

O2

CORNERSTONE - BEACON 3

| Cell Name | Opt. |
|---|---|
| WHALLEY RANGE AFC | A |

Cell ID No

| CORNERSTONE | TEF | VF |
|---|---|---|
| 302886_00 E365240 | 088816 | 12587 |

Site Address / Contact Details

KINGS ROAD
MANCHESTER
GREATER MANCHESTER
M21 0XX

Drawing Title: EXISTING SITE ELEVATION

Purpose of issue: PLANNING — Dwg Rev: A

Drawing Number: 300

| Surveyed By: | Original Sheet Size: | Pack Issue: |
|---|---|---|
| SBB | A3 | B |

| Drawn: | Date: | Checked: | Date: |
|---|---|---|---|
| CS | 03.12.20 | SBB | 03.12.20 |

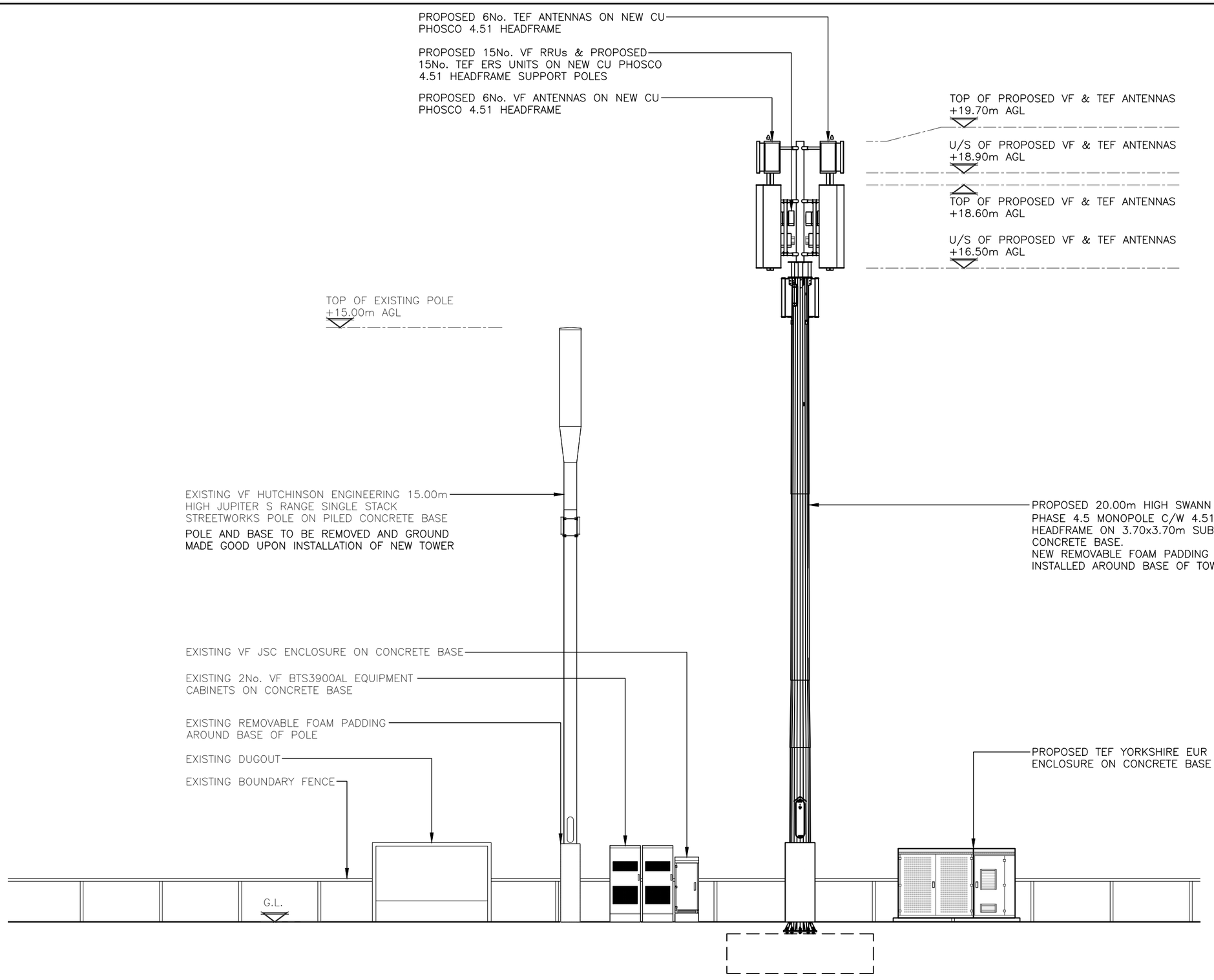


# PROPOSED EAST ELEVATION

(1:100)

**The drawings comply with TEF & Vodafone Standard ICNIRP guidelines.**
**Designed in accordance with CORNERSTONE document: SDN0008**

ALL DIMENSIONS ARE IN mm UNLESS NOTED OTHERWISE

N.G.R E: 382846 N: 393959

NOTES:

| REV | MODIFICATION | BY | CH | DATE |
|---|---|---|---|---|
| B | Headframe Swapped To Ph4.51 | CS | MC | 29.03.21 |
| A | Issued for Approval | CS | SBB | 03.12.20 |


CLARKE telecom
Unit E, Madison Place, Northampton Road,
Manchester, M40 5AG
Tel: 0161 785 4500
Fax: 0161 785 4501
Web: www.clarke-telecom.com


O2

CORNERSTONE - BEACON 3

| Cell Name | Opt. |
|---|---|
| WHALLEY RANGE AFC | A |

Cell ID No

| CORNERSTONE | TEF | VF |
|---|---|---|
| 302886_00 E365240 | 088816 | 12587 |

Site Address / Contact Details

KINGS ROAD
MANCHESTER
GREATER MANCHESTER
M21 0XX

Drawing Title: PROPOSED SITE ELEVATION

Purpose of issue: PLANNING — Dwg Rev: B

Drawing Number: 301

| Surveyed By: | Original Sheet Size: | Pack Issue: |
|---|---|---|
| SBB | A3 | B |

| Drawn: | Date: | Checked: | Date: |
|---|---|---|---|
| CS | 03.12.20 | SBB | 03.12.20 |