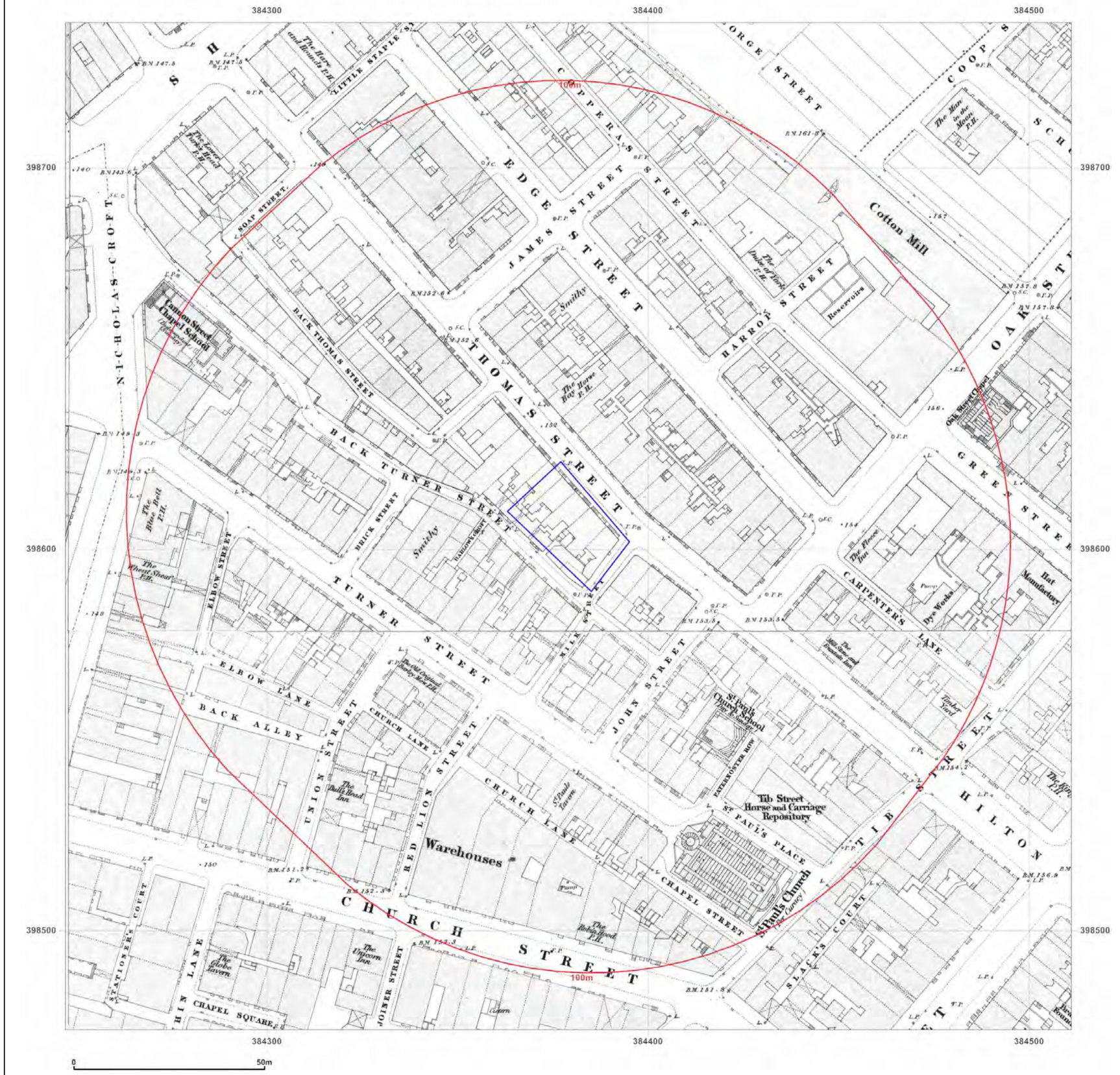

Groundsure INSIGHTS

Site Details:

48, THOMAS STREET,
MANCHESTER, M4 1ER

Client Ref: Thomas_St
Report Ref: GS-3087257
Grid Ref: 384379, 398606

Map Name: 1056 Scale Town Plan

Map date: **1850-1851**

Scale: 1:1,056

Printed at: 1:1,056

N
W E
S

Surveyed 1849
Revised N/A
Edition 1850
Copyright N/A
Levelled N/A

Surveyed 1848
Revised N/A
Edition N/A
Copyright N/A
Levelled N/A



Surveyed 1849
Revised N/A
Edition 1851
Copyright N/A
Levelled N/A

Powered by

Produced by
Groundsure Insights
T: 08444 159000
E: info@groundsure.com
W: www.groundsure.com

© Crown copyright and database rights 2015 Ordnance Survey 100035207

Production date: 23 June 2016

To view map legend click here *Legend*

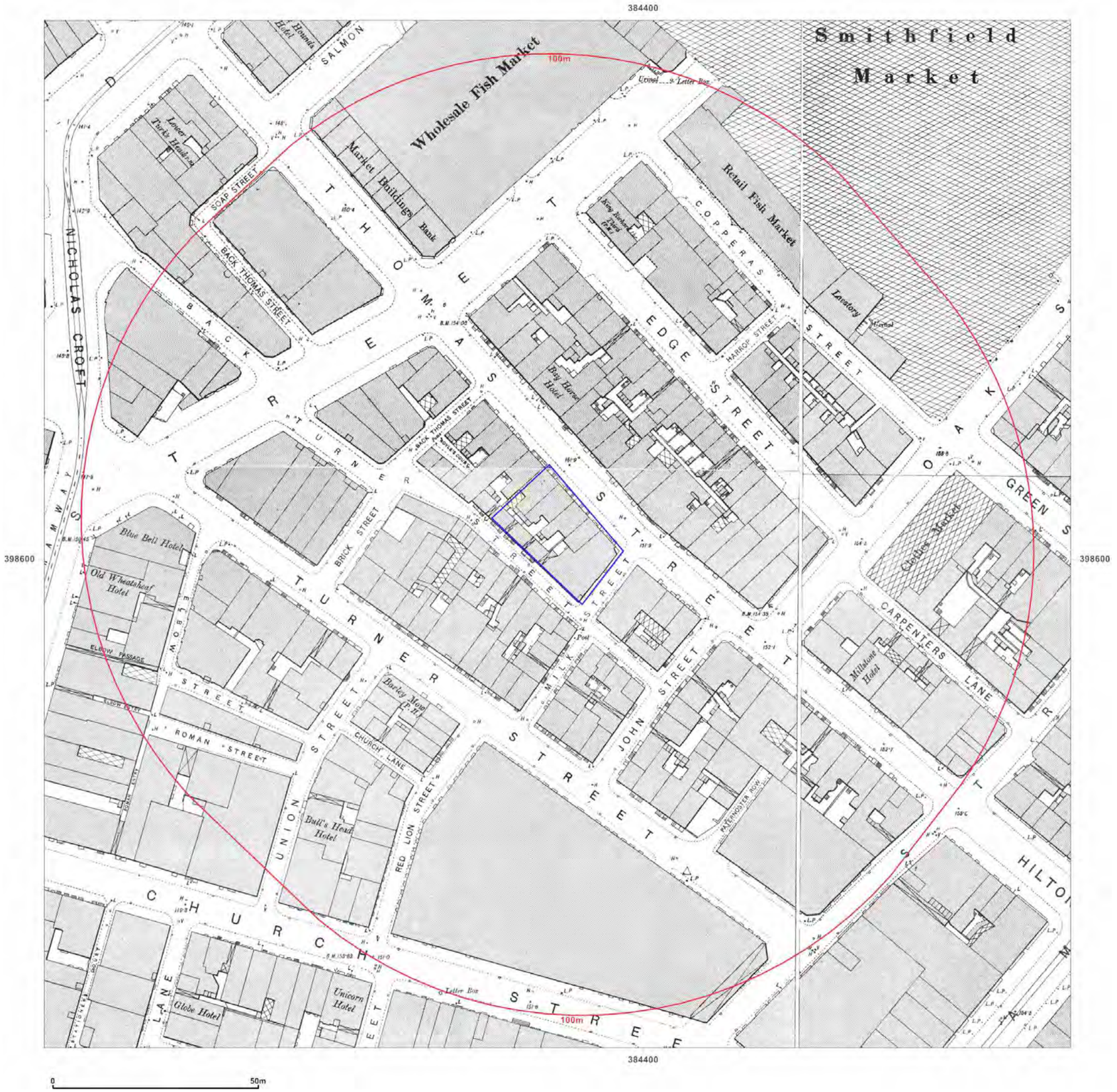

Groundsure INSIGHTS

Site Details:

48, THOMAS STREET,
MANCHESTER, M4 1ER

Client Ref: Thomas_St
Report Ref: GS-3087257
Grid Ref: 384379, 398606

Map Name: County Series Town Plan

Map date: **1891**

Scale: 1:500

Printed at: 1:1,000

N
W E
S

Surveyed 1891
Revised N/A
Edition N/A
Copyright N/A
Levelled N/A

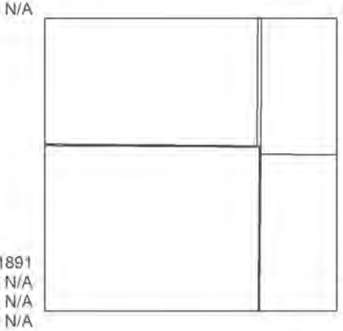

Surveyed 1891
Revised N/A
Edition N/A
Copyright N/A
Levelled N/A

Surveyed 1891
Revised N/A
Edition N/A
Copyright N/A
Levelled N/A

Surveyed 1891
Revised N/A
Edition N/A
Copyright N/A
Levelled N/A

Powered by

Produced by
Groundsure Insights
T: 08444 159000
E: info@groundsure.com
W: www.groundsure.com

© Crown copyright and database rights 2015 Ordnance Survey 100035207

Production date: 23 June 2016

To view map legend click here *Legend*



Groundsure INSIGHTS

Site Details:

48, THOMAS STREET,
MANCHESTER, M4 1ER

Client Ref: Thomas_St
Report Ref: GS-3087257
Grid Ref: 384379, 398606

Map Name: County Series

Map date: **1889-1893**

Scale: 1:2,500

Printed at: 1:2,500

N
W E
S

Surveyed 1892
Revised 1892
Edition N/A
Copyright N/A
Levelled N/A

Surveyed 1893
Revised 1893
Edition N/A
Copyright N/A
Levelled N/A

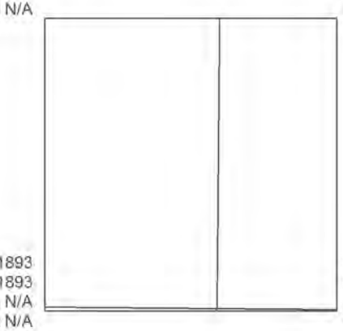

Surveyed 1893
Revised 1893
Edition N/A
Copyright N/A
Levelled N/A

Surveyed 1889
Revised 1889
Edition N/A
Copyright N/A
Levelled N/A

Powered by

Produced by
Groundsure Insights
T: 08444 159000
E: info@groundsure.com
W: www.groundsure.com

© Crown copyright and database rights 2015 Ordnance Survey 100035207

Production date: 23 June 2016

To view map legend click here *Legend*

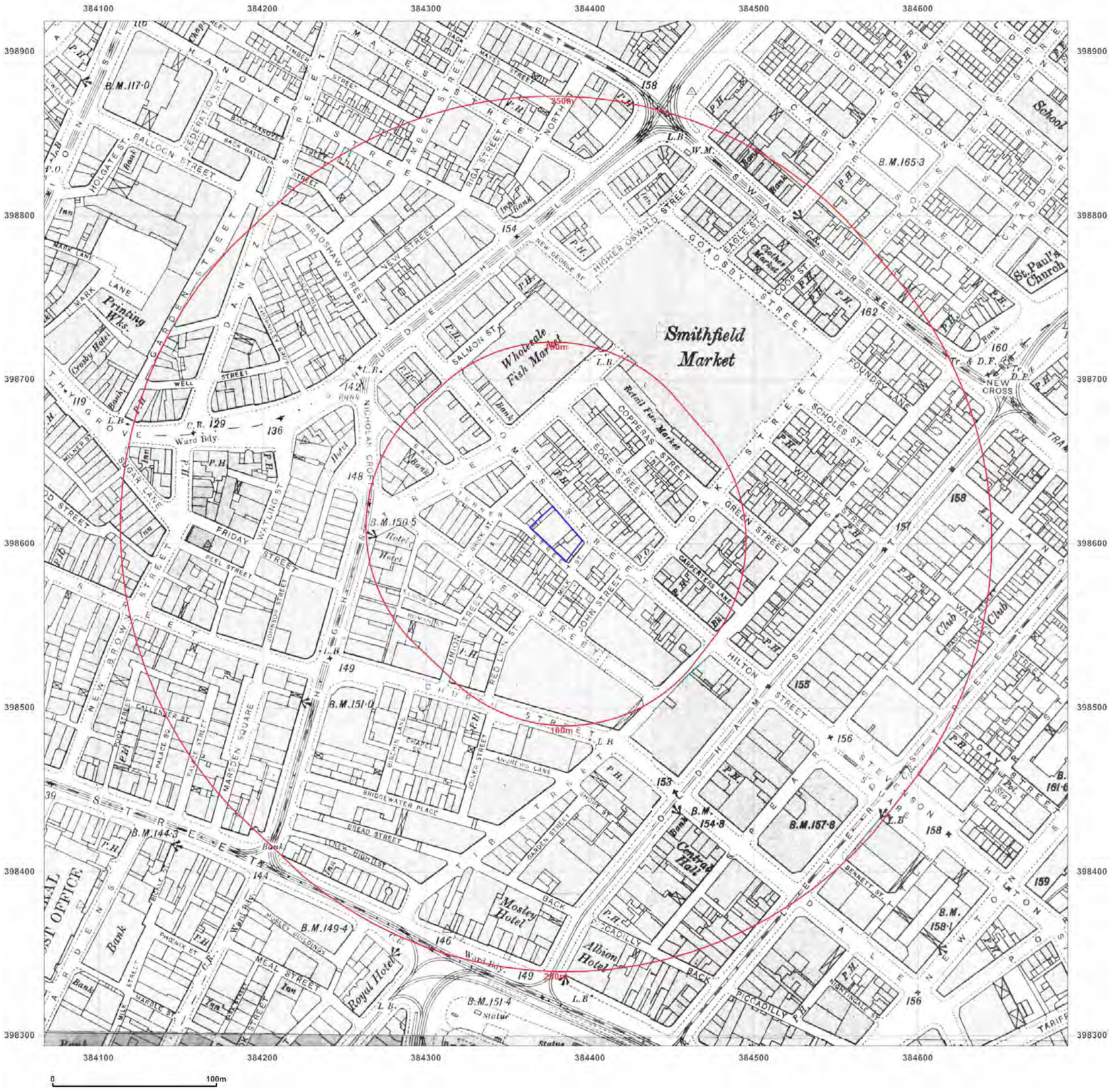

Groundsure INSIGHTS

Site Details:

48, THOMAS STREET,
MANCHESTER, M4 1ER

Client Ref: Thomas_St
Report Ref: GS-3087257
Grid Ref: 384379, 398606

Map Name: County Series

Map date: **1908**

Scale: 1:2,500

Printed at: 1:2,500

N
W E
S

Surveyed 1908
Revised 1908
Edition N/A
Copyright N/A
Levelled N/A

Surveyed 1908
Revised 1908
Edition N/A
Copyright N/A
Levelled N/A



Surveyed 1908
Revised 1908
Edition N/A
Copyright N/A
Levelled N/A

Surveyed 1908
Revised 1908
Edition N/A
Copyright N/A
Levelled N/A

Powered by

Produced by
Groundsure Insights
T: 08444 159000
E: info@groundsure.com
W: www.groundsure.com

© Crown copyright and database rights 2015 Ordnance Survey 100035207

Production date: 23 June 2016

To view map legend click here *Legend*



Groundsure INSIGHTS

Site Details:

48, THOMAS STREET,
MANCHESTER, M4 1ER

Client Ref: Thomas_St
Report Ref: GS-3087257
Grid Ref: 384379, 398606

Map Name: County Series

Map date: **1922**

Scale: 1:2,500

Printed at: 1:2,500

N
W E
S

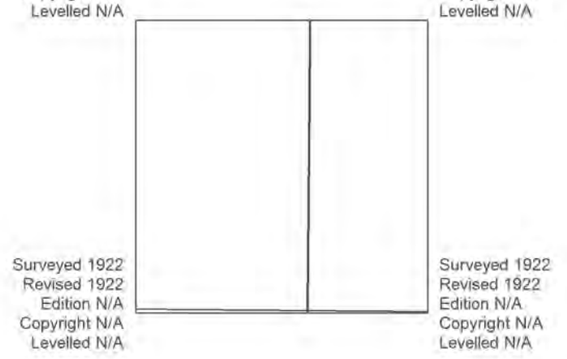

Powered by OS

Produced by
Groundsure Insights
T: 08444 159000
E: info@groundsure.com
W: www.groundsure.com

© Crown copyright and database rights 2015 Ordnance Survey 100035207

Production date: 23 June 2016

To view map legend click here *Legend*

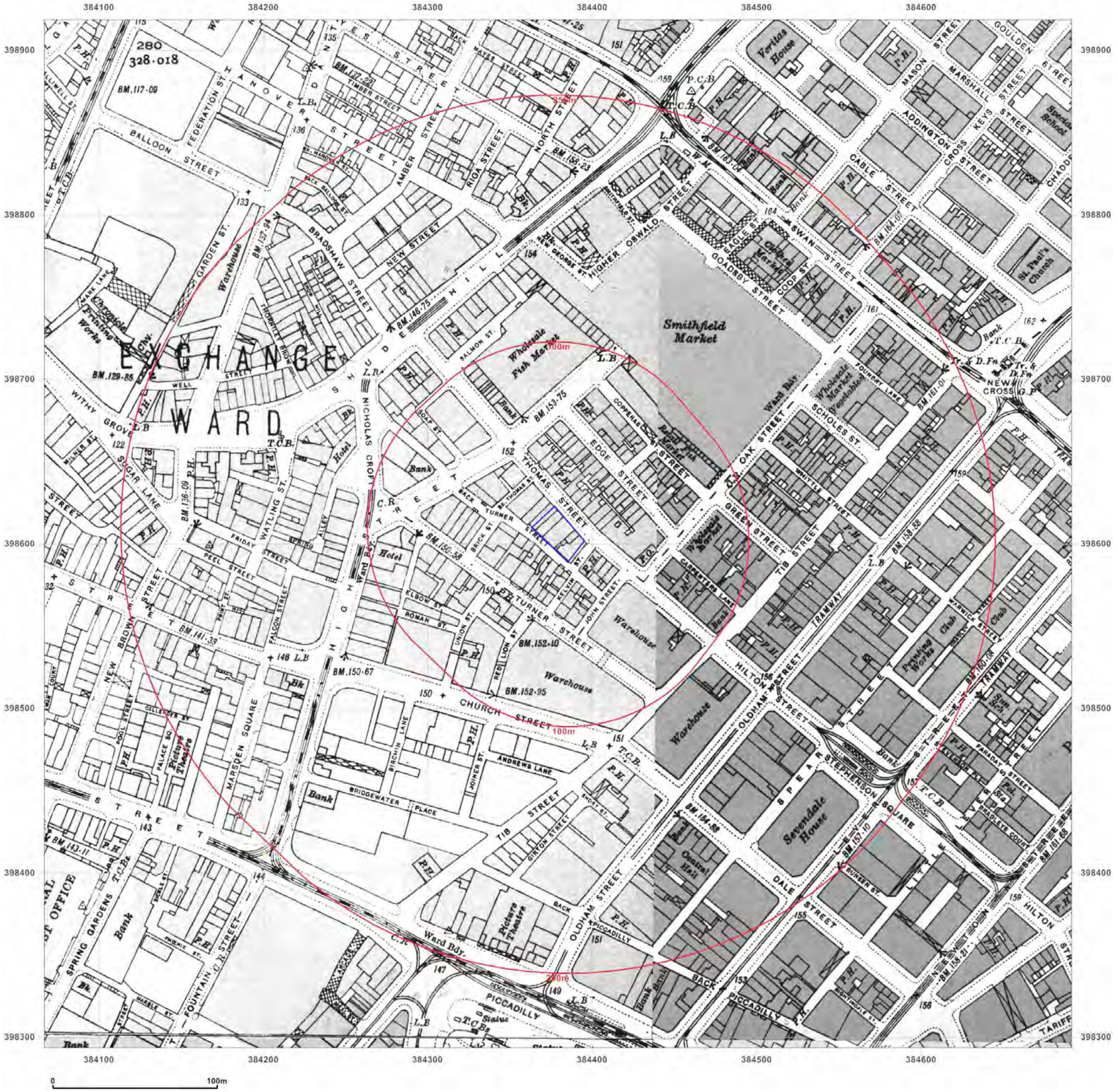

Groundsure INSIGHTS

Site Details:

48, THOMAS STREET,
MANCHESTER, M4 1ER

Client Ref: Thomas_St
Report Ref: GS-3087257
Grid Ref: 384379, 398606

Map Name: County Series

Map date: **1931-1933**

Scale: 1:2,500

Printed at: 1:2,500

N
W E
S

Surveyed 1933
Revised 1933
Edition N/A
Copyright N/A
Levelled N/A

Surveyed 1931
Revised 1931
Edition N/A
Copyright N/A
Levelled N/A



Surveyed 1932
Revised 1932
Edition N/A
Copyright N/A
Levelled N/A

Surveyed 1932
Revised 1932
Edition N/A
Copyright N/A
Levelled N/A

Powered by

Produced by
Groundsure Insights
T: 08444 159000
E: info@groundsure.com
W: www.groundsure.com

© Crown copyright and database rights 2015 Ordnance Survey 100035207

Production date: 23 June 2016

To view map legend click here *Legend*

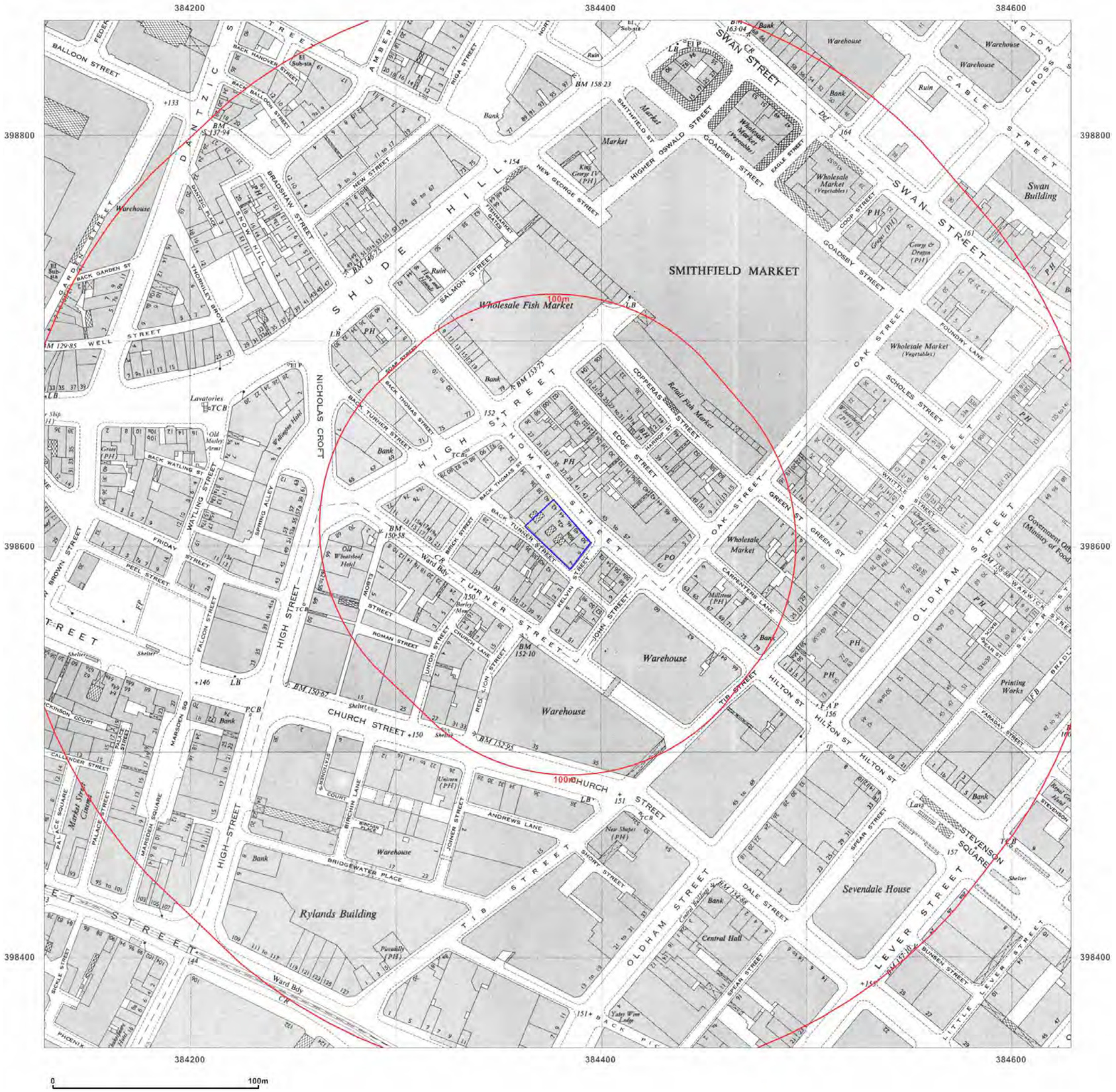

Groundsure INSIGHTS

Site Details:

48, THOMAS STREET,
MANCHESTER, M4 1ER

Client Ref: Thomas_St
Report Ref: GS-3087257
Grid Ref: 384379, 398606

Map Name: National Grid

Map date: **1948-1953**

Scale: 1:1,250

Printed at: 1:2,000

N
W E
S

Surveyed 1948 Revised 1948 Edition N/A Copyright N/A Levelled 1929	Surveyed 1948 Revised 1953 Edition N/A Copyright N/A Levelled 1929
Surveyed 1948 Revised 1948 Edition N/A Copyright N/A Levelled 1929	Surveyed 1948 Revised 1948 Edition N/A Copyright N/A Levelled 1929

Powered by

Produced by
Groundsure Insights
T: 08444 159000
E: info@groundsure.com
W: www.groundsure.com

© Crown copyright and database rights 2015 Ordnance Survey 100035207

Production date: 23 June 2016

To view map legend click here *Legend*

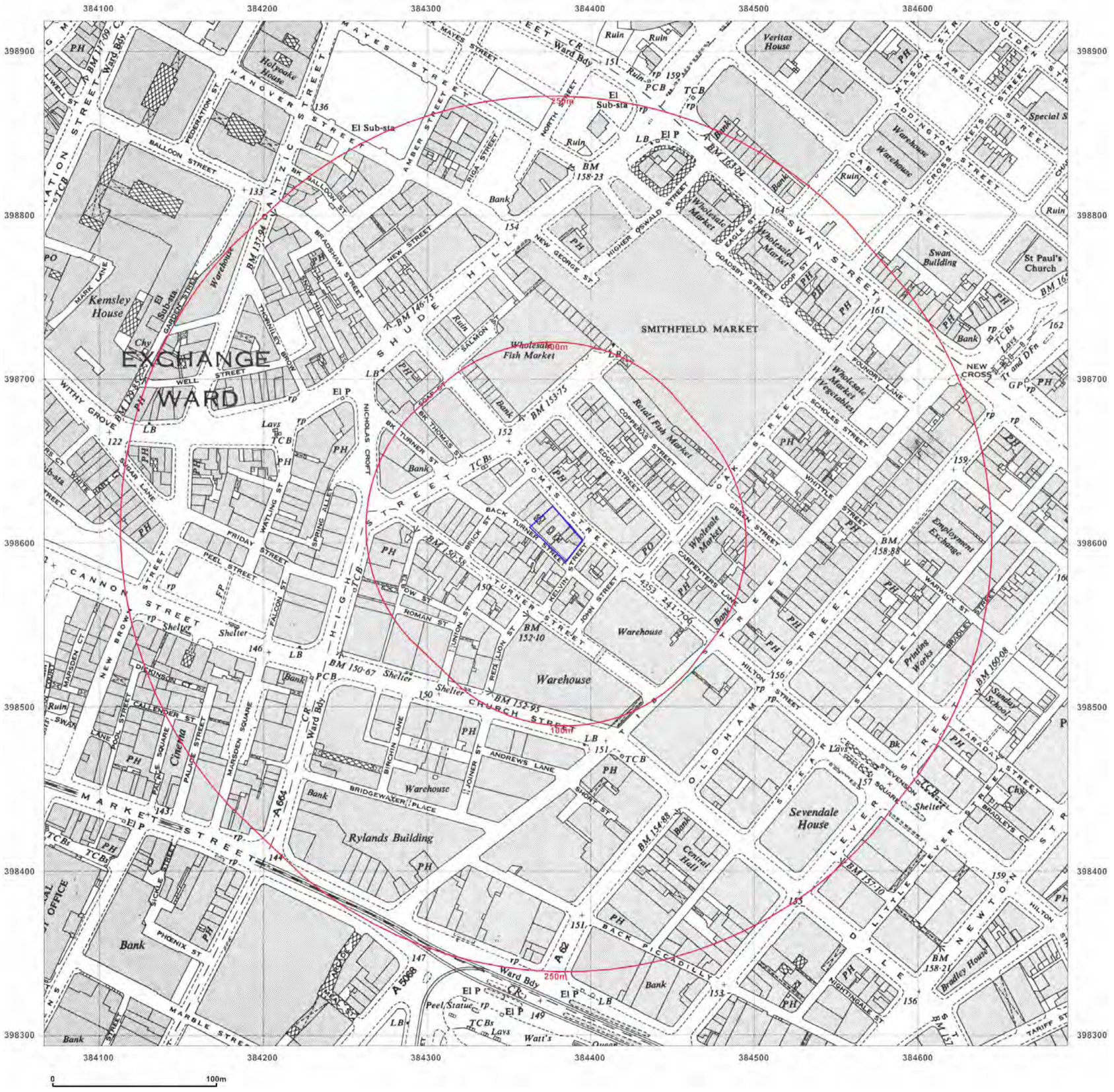

Groundsure INSIGHTS

Site Details:

48, THOMAS STREET,
MANCHESTER, M4 1ER

Client Ref: Thomas_St
Report Ref: GS-3087257
Grid Ref: 384379, 398606

Map Name: National Grid

Map date: **1953**

Scale: 1:2,500

Printed at: 1:2,500

N
W E
S

Surveyed 1948
Revised 1948
Edition N/A
Copyright N/A
Levelled 1929

Powered by OS

Produced by
Groundsure Insights
T: 08444 159000
E: info@groundsure.com
W: www.groundsure.com

© Crown copyright and database rights 2015 Ordnance Survey 100035207

Production date: 23 June 2016

To view map legend click here *Legend*

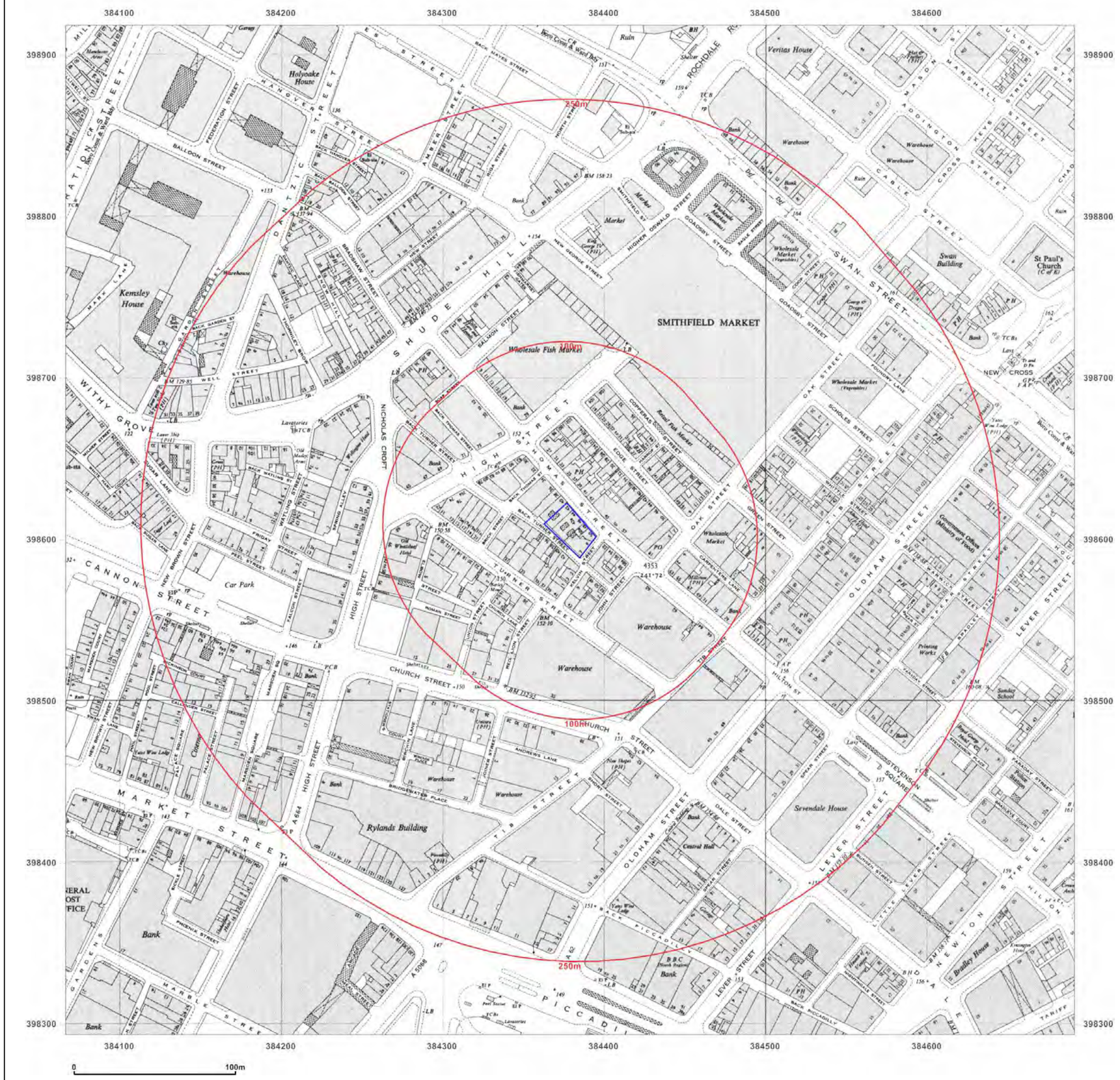

Groundsure INSIGHTS

Site Details:

48, THOMAS STREET,
MANCHESTER, M4 1ER

Client Ref: Thomas_St
Report Ref: GS-3087257
Grid Ref: 384379, 398606

Map Name: National Grid

Map date: **1953**

Scale: 1:2,500

Printed at: 1:2,500

N
W E
S

Surveyed 1953
Revised 1953
Edition 1955
Copyright N/A
Levelled 1929

Produced by
Groundsure Insights
T: 08444 159000
E: info@groundsure.com
W: www.groundsure.com

© Crown copyright and database rights 2015 Ordnance Survey 100035207

Production date: 23 June 2016

To view map legend click here *Legend*

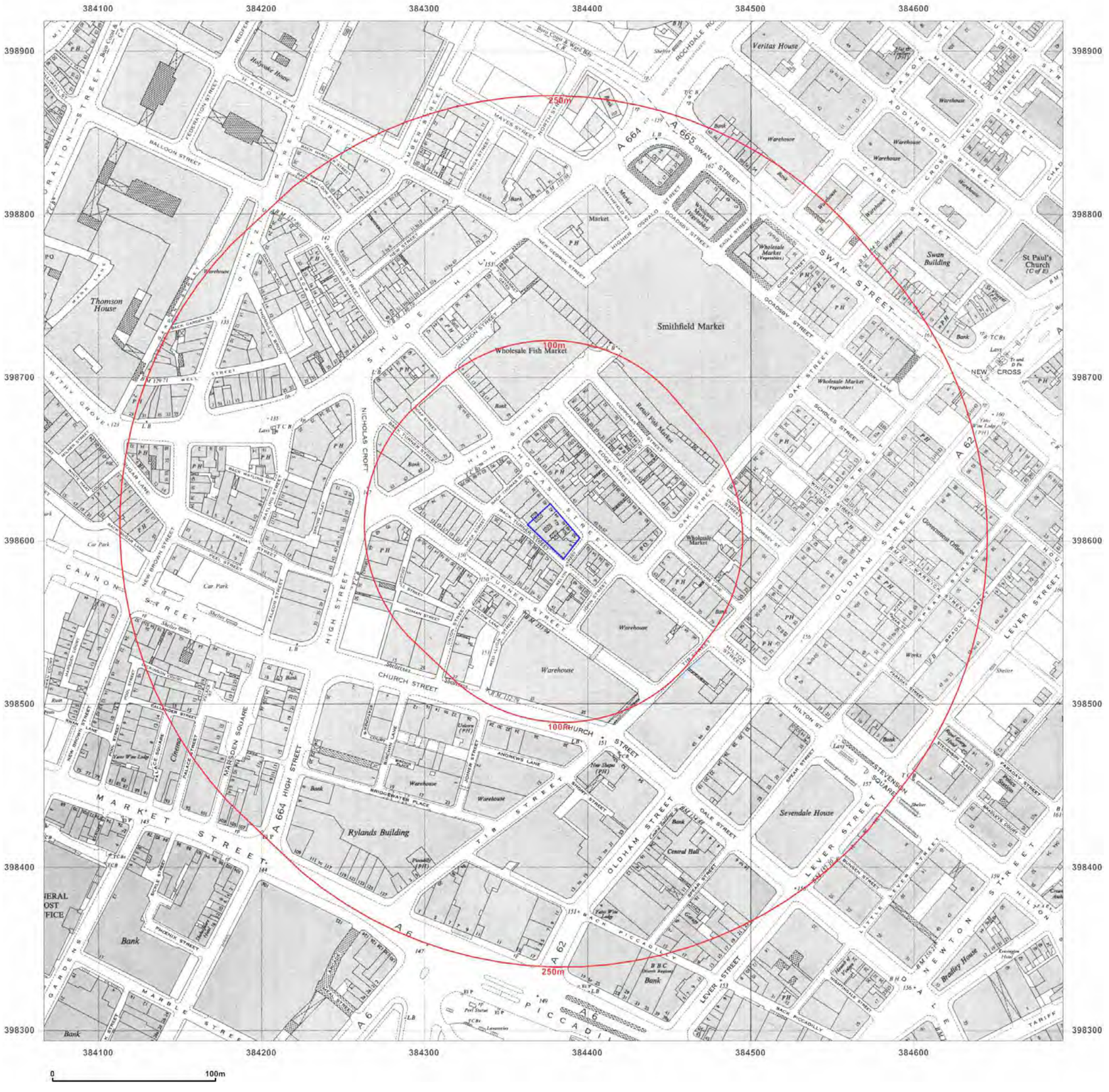

Groundsure INSIGHTS

Site Details:

48, THOMAS STREET,
MANCHESTER, M4 1ER

Client Ref: Thomas_St
Report Ref: GS-3087257
Grid Ref: 384379, 398606

Map Name: National Grid

Map date: **1965**

Scale: 1:2,500

Printed at: 1:2,500

N
W E
S

Surveyed N/A
Revised N/A
Edition 1965
Copyright 1965
Levelled 1959

Powered by

Produced by
Groundsure Insights
T: 08444 159000
E: info@groundsure.com
W: www.groundsure.com

© Crown copyright and database rights 2015 Ordnance Survey 100035207

Production date: 23 June 2016

To view map legend click here *Legend*

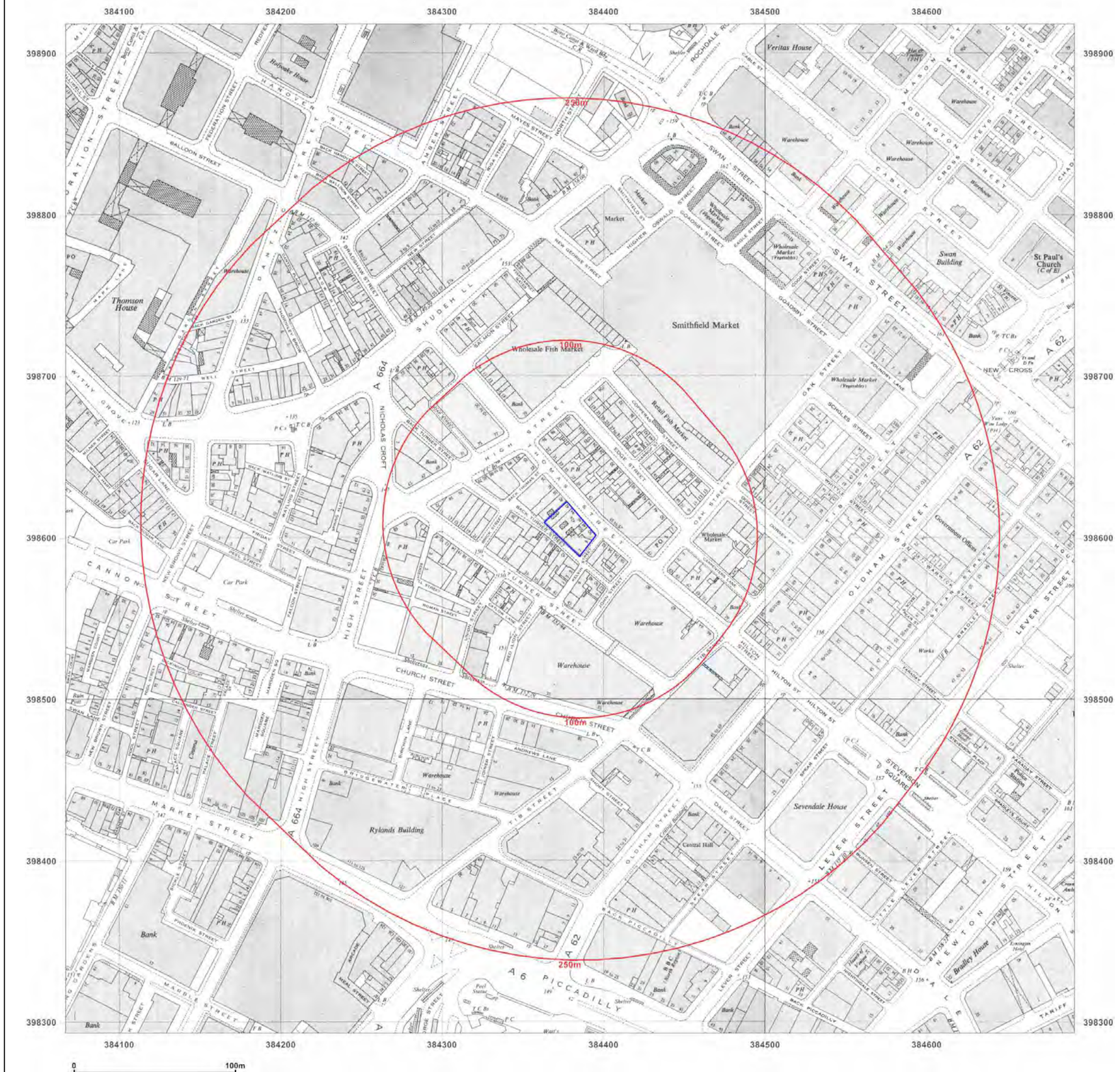

Groundsure INSIGHTS

Site Details:

48, THOMAS STREET,
MANCHESTER, M4 1ER

Client Ref: Thomas_St
Report Ref: GS-3087257
Grid Ref: 384379, 398606

Map Name: National Grid

Map date: **1967**

Scale: 1:2,500

Printed at: 1:2,500

N
W E
S

Surveyed 1967
Revised 1967
Edition N/A
Copyright 1969
Levelled 1964

Powered by

Produced by
Groundsure Insights
T: 08444 159000
E: info@groundsure.com
W: www.groundsure.com

© Crown copyright and database rights 2015 Ordnance Survey 100035207

Production date: 23 June 2016

To view map legend click here *Legend*

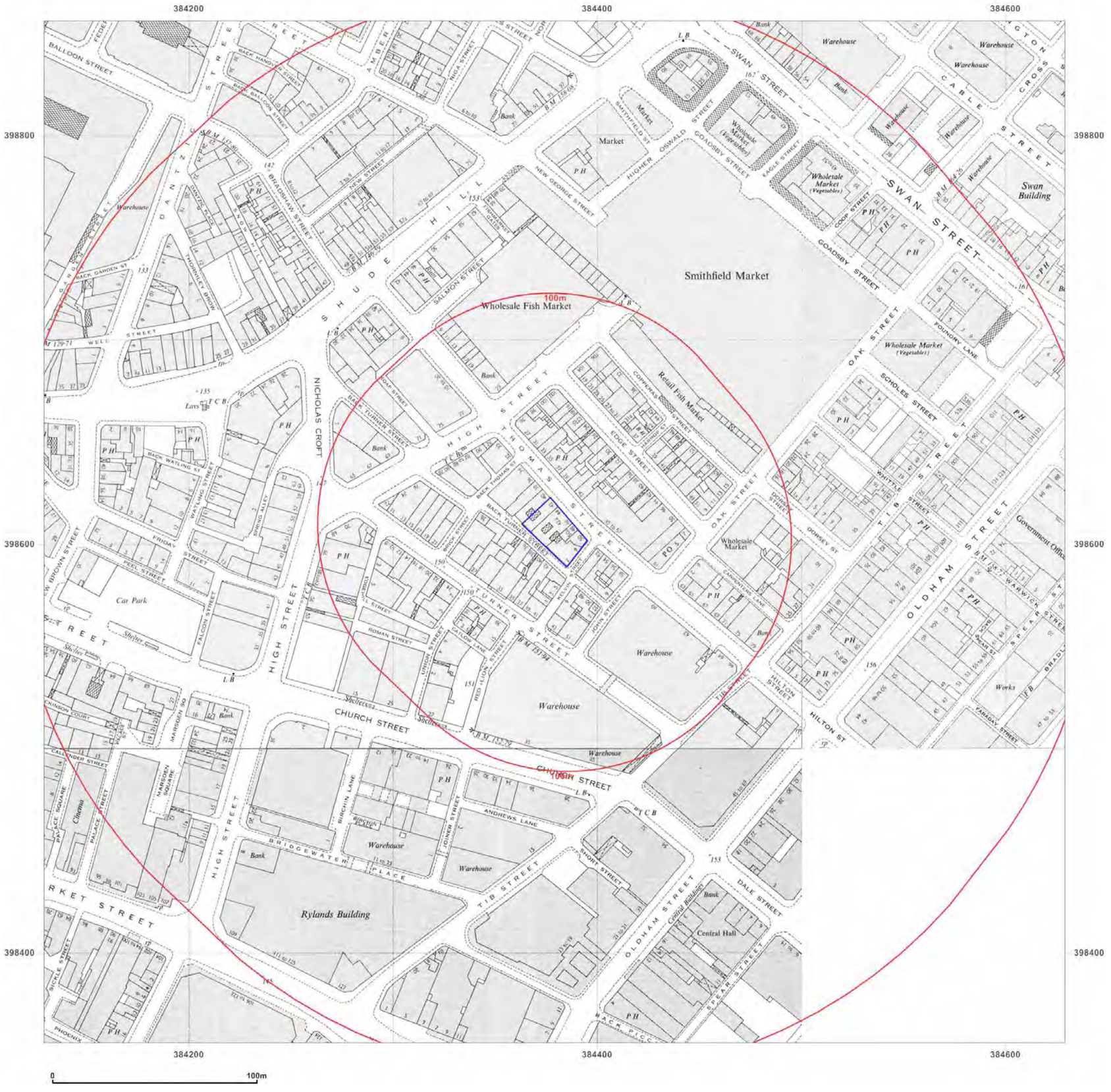

Groundsure INSIGHTS

Site Details:

48, THOMAS STREET,
MANCHESTER, M4 1ER

Client Ref: Thomas_St
Report Ref: GS-3087257
Grid Ref: 384379, 398606

Map Name: National Grid

Map date: **1963-1968**

Scale: 1:1,250

Printed at: 1:2,000

N
W E
S

Surveyed 1948
Revised 1962
Edition N/A
Copyright 1963
Levelled 1959

Surveyed 1948
Revised 1962
Edition N/A
Copyright 1963
Levelled 1959

Surveyed 1948
Revised 1967
Edition N/A
Copyright 1968
Levelled 1964

Powered by

Produced by
Groundsure Insights
T: 08444 159000
E: info@groundsure.com
W: www.groundsure.com

© Crown copyright and database rights 2015 Ordnance Survey 100035207

Production date: 23 June 2016

To view map legend click here *Legend*

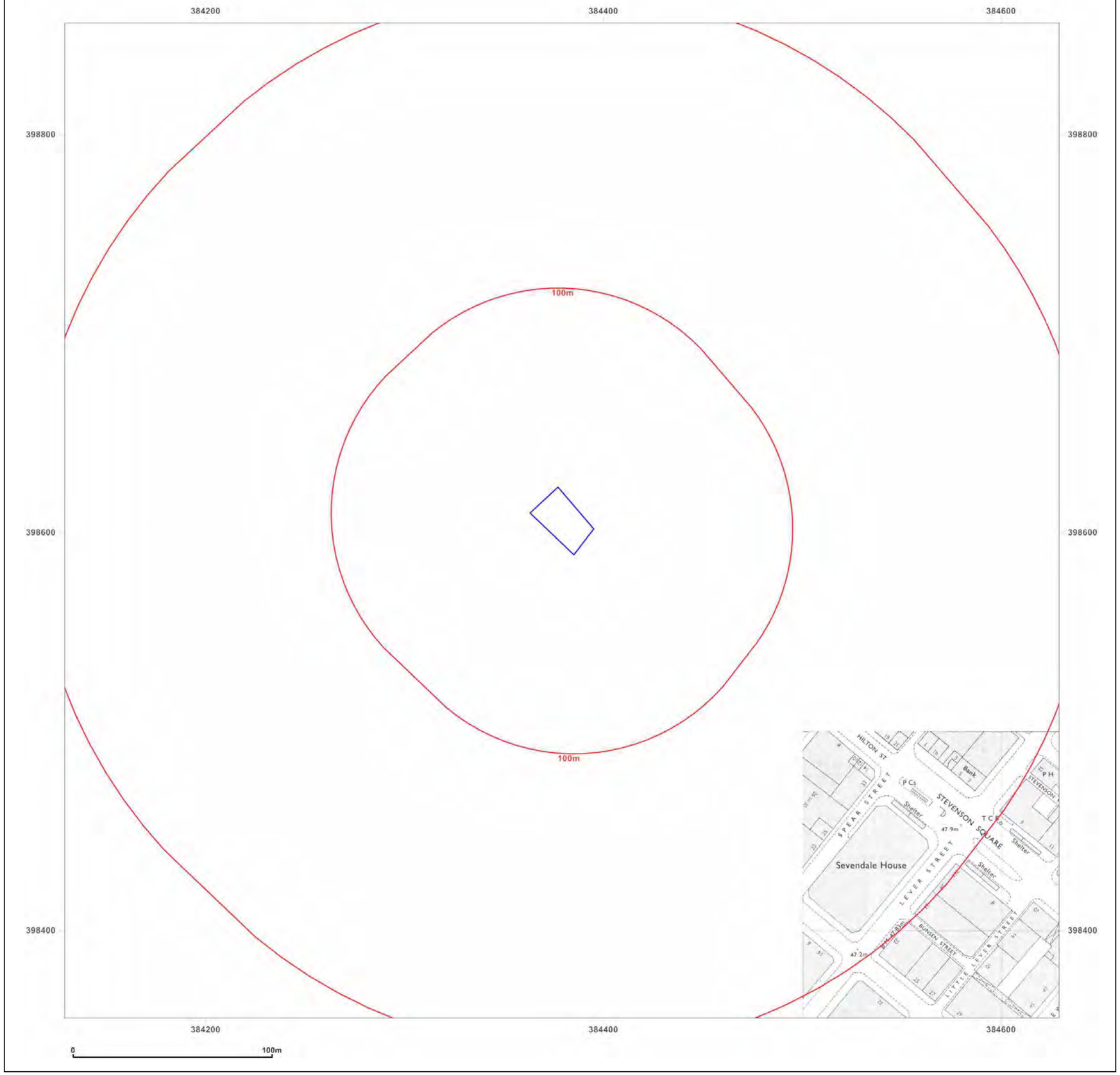

Groundsure INSIGHTS

Site Details:

48, THOMAS STREET,
MANCHESTER, M4 1ER

Client Ref: Thomas_St
Report Ref: GS-3087257
Grid Ref: 384379, 398606

Map Name: National Grid

Map date: **1971**

Scale: 1:1,250

Printed at: 1:2,000

N
W E
S

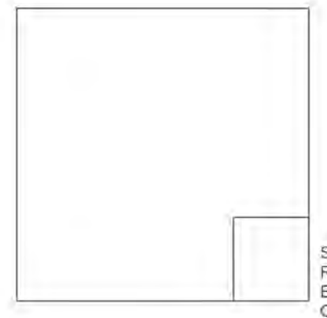

Powered by

Produced by
Groundsure Insights
T: 08444 159000
E: info@groundsure.com
W: www.groundsure.com

© Crown copyright and database rights 2015 Ordnance Survey 100035207

Production date: 23 June 2016

To view map legend click here *Legend*

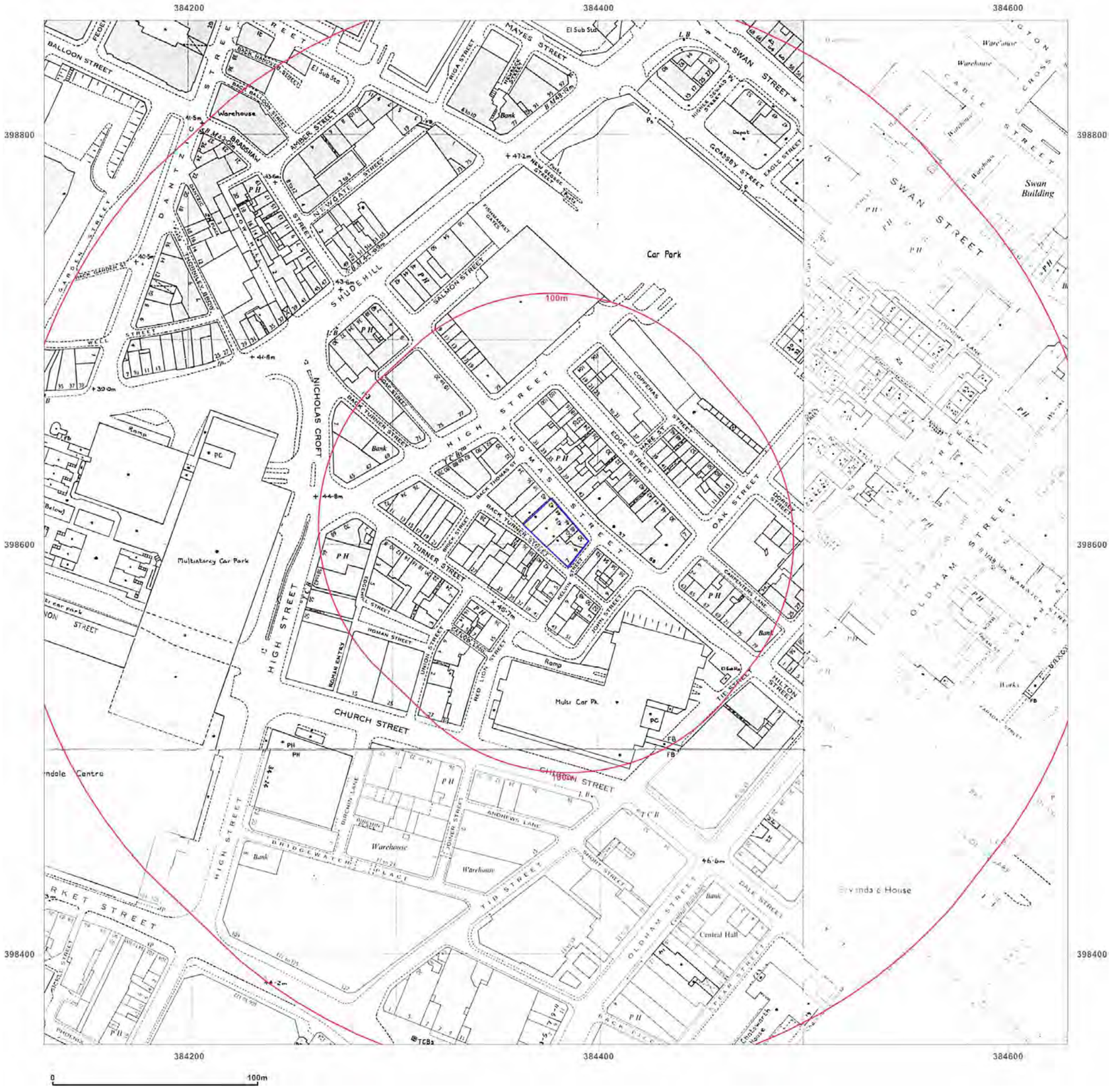

Groundsure INSIGHTS

Site Details:

48, THOMAS STREET,
MANCHESTER, M4 1ER

Client Ref: Thomas_St
Report Ref: GS-3087257
Grid Ref: 384379, 398606

Map Name: National Grid

Map date: **1980-1985**

Scale: 1:1,250

Printed at: 1:2,000

N
W E
S

Surveyed N/A Revised N/A Edition N/A Copyright 1980 Levelled 1964	Surveyed N/A Revised N/A Edition N/A Copyright 1984 Levelled 1964
Surveyed N/A Revised N/A Edition N/A Copyright 1980 Levelled 1964	Surveyed N/A Revised N/A Edition N/A Copyright 1985 Levelled N/A

Powered by

Produced by
Groundsure Insights
T: 08444 159000
E: info@groundsure.com
W: www.groundsure.com

© Crown copyright and database rights 2015 Ordnance Survey 100035207

Production date: 23 June 2016

To view map legend click here *Legend*

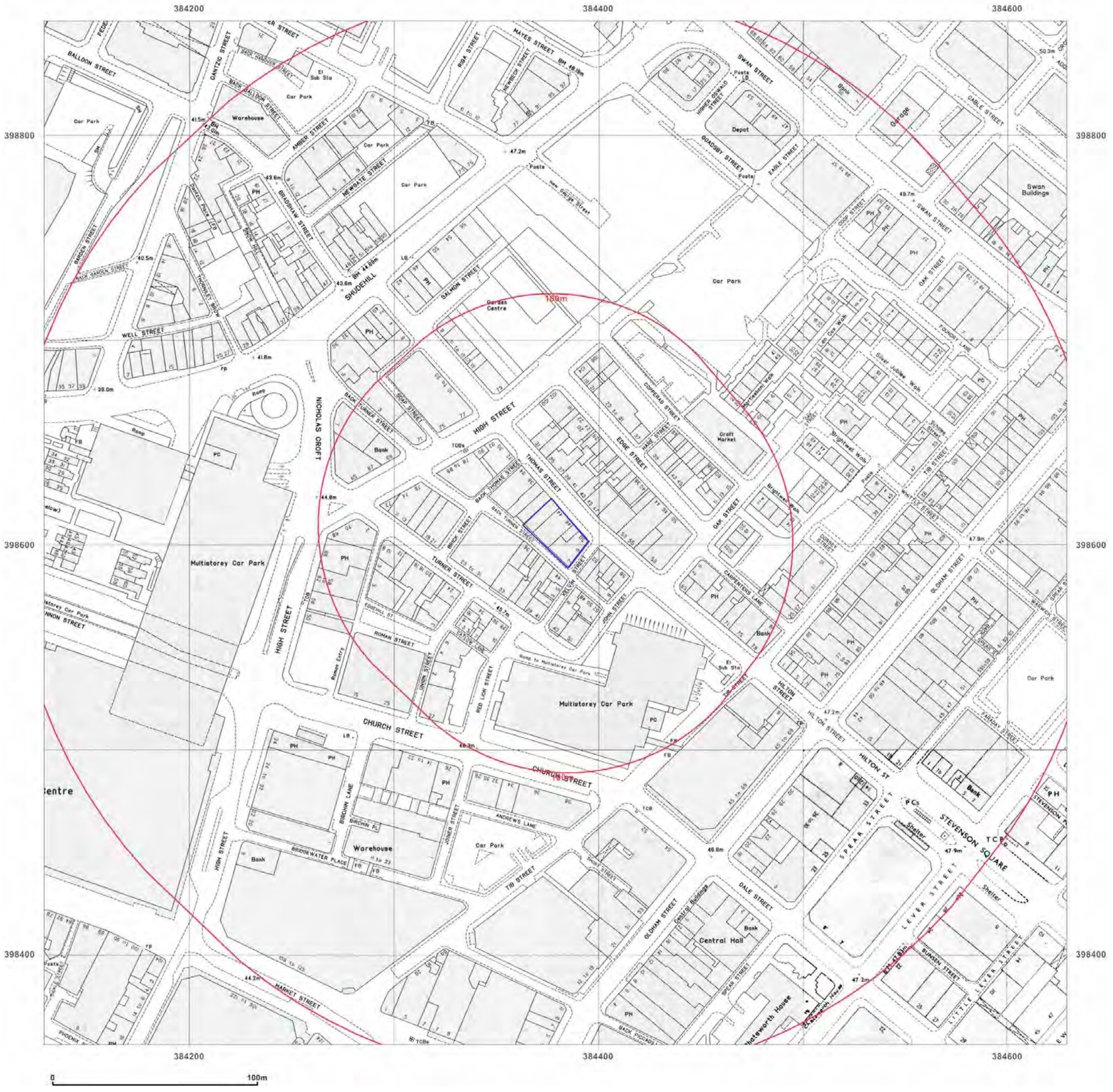

Groundsure INSIGHTS

Site Details:

48, THOMAS STREET,
MANCHESTER, M4 1ER

Client Ref: Thomas_St
Report Ref: GS-3087257
Grid Ref: 384379, 398606

Map Name: National Grid

Map date: **1986-1990**

Scale: 1:1,250

Printed at: 1:2,000

N
W E
S

Surveyed 1948 Revised 1985 Edition N/A Copyright 1986 Levelled 1964	Surveyed 1948 Revised 1987 Edition N/A Copyright 1988 Levelled 1964
Surveyed 1948 Revised 1985 Edition N/A Copyright 1986 Levelled 1964	Surveyed 1963 Revised 1990 Edition N/A Copyright 1990 Levelled 1963

Powered by

Produced by
Groundsure Insights
T: 08444 159000
E: info@groundsure.com
W: www.groundsure.com

© Crown copyright and database rights 2015 Ordnance Survey 100035207

Production date: 23 June 2016

To view map legend click here *Legend*

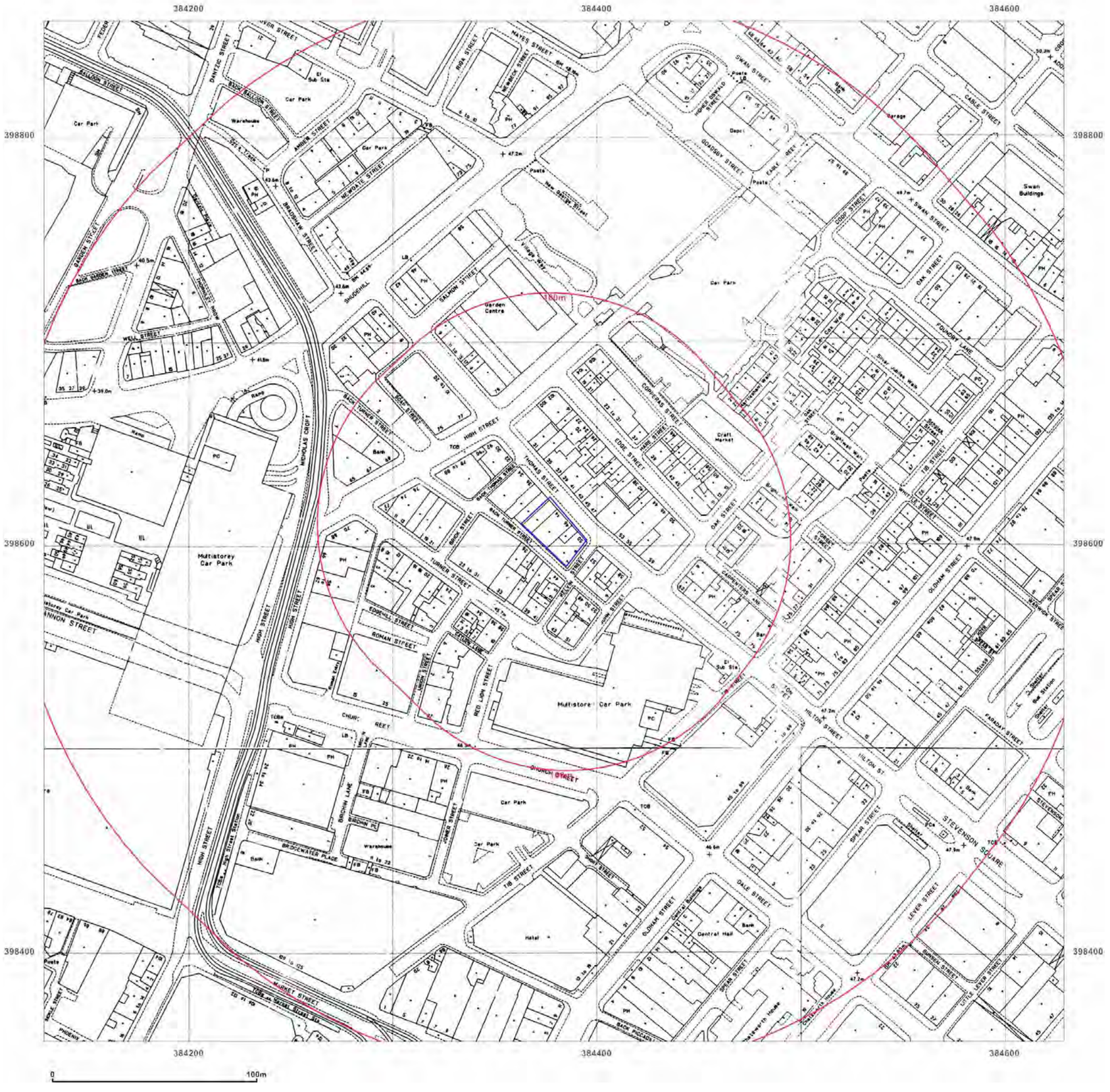

Groundsure INSIGHTS

Site Details:

48, THOMAS STREET,
MANCHESTER, M4 1ER

Client Ref: Thomas_St
Report Ref: GS-3087257
Grid Ref: 384379, 398606

Map Name: National Grid

Map date: **1992**

Scale: 1:1,250

Printed at: 1:2,000

N
W E
S

Surveyed N/A Revised N/A Edition N/A Copyright 1992 Levelled N/A	Surveyed N/A Revised N/A Edition N/A Copyright 1992 Levelled N/A
Surveyed N/A Revised N/A Edition N/A Copyright 1992 Levelled N/A	Surveyed N/A Revised N/A Edition N/A Copyright 1992 Levelled N/A

Powered by

Produced by
Groundsure Insights
T: 08444 159000
E: info@groundsure.com
W: www.groundsure.com

© Crown copyright and database rights 2015 Ordnance Survey 100035207

Production date: 23 June 2016

To view map legend click here *Legend*

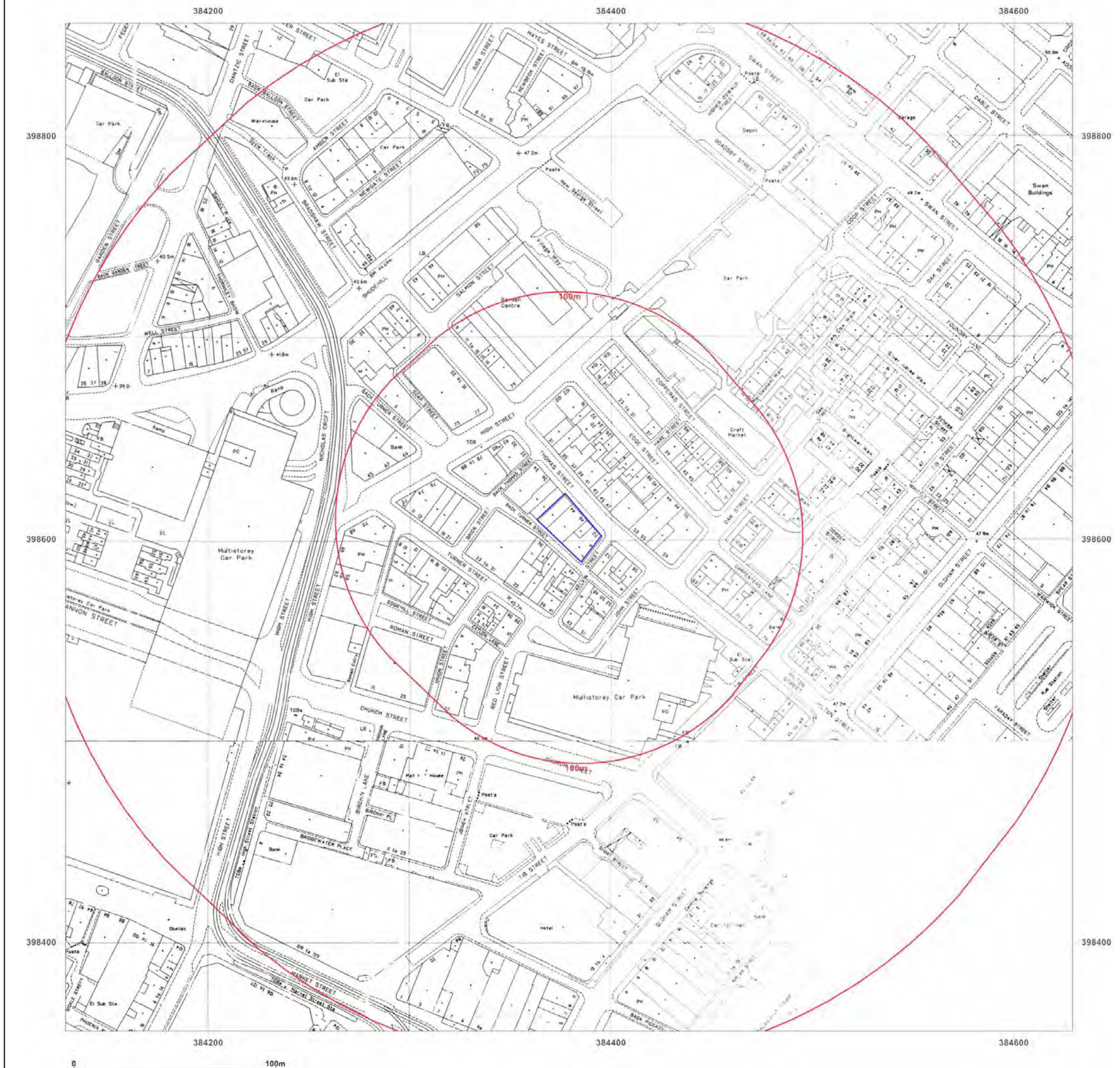

Groundsure INSIGHTS

Site Details:

48, THOMAS STREET,
MANCHESTER, M4 1ER

Client Ref: Thomas_St
Report Ref: GS-3087257
Grid Ref: 384379, 398606

Map Name: National Grid

Map date: **1992-1995**

Scale: 1:1,250

Printed at: 1:2,000

N
W E
S

Surveyed 1992 Revised 1992 Edition N/A Copyright N/A Levelled N/A	Surveyed N/A Revised N/A Edition N/A Copyright 1995 Levelled N/A
Surveyed N/A Revised N/A Edition N/A Copyright 1995 Levelled N/A	

Powered by OS

Produced by
Groundsure Insights
T: 08444 159000
E: info@groundsure.com
W: www.groundsure.com

© Crown copyright and database rights 2015 Ordnance Survey 100035207

Production date: 23 June 2016

To view map legend click here *Legend*