LOCATION PLAN

for

7 CHEDLIN DRIVE, MANCHESTER, M23 2AD

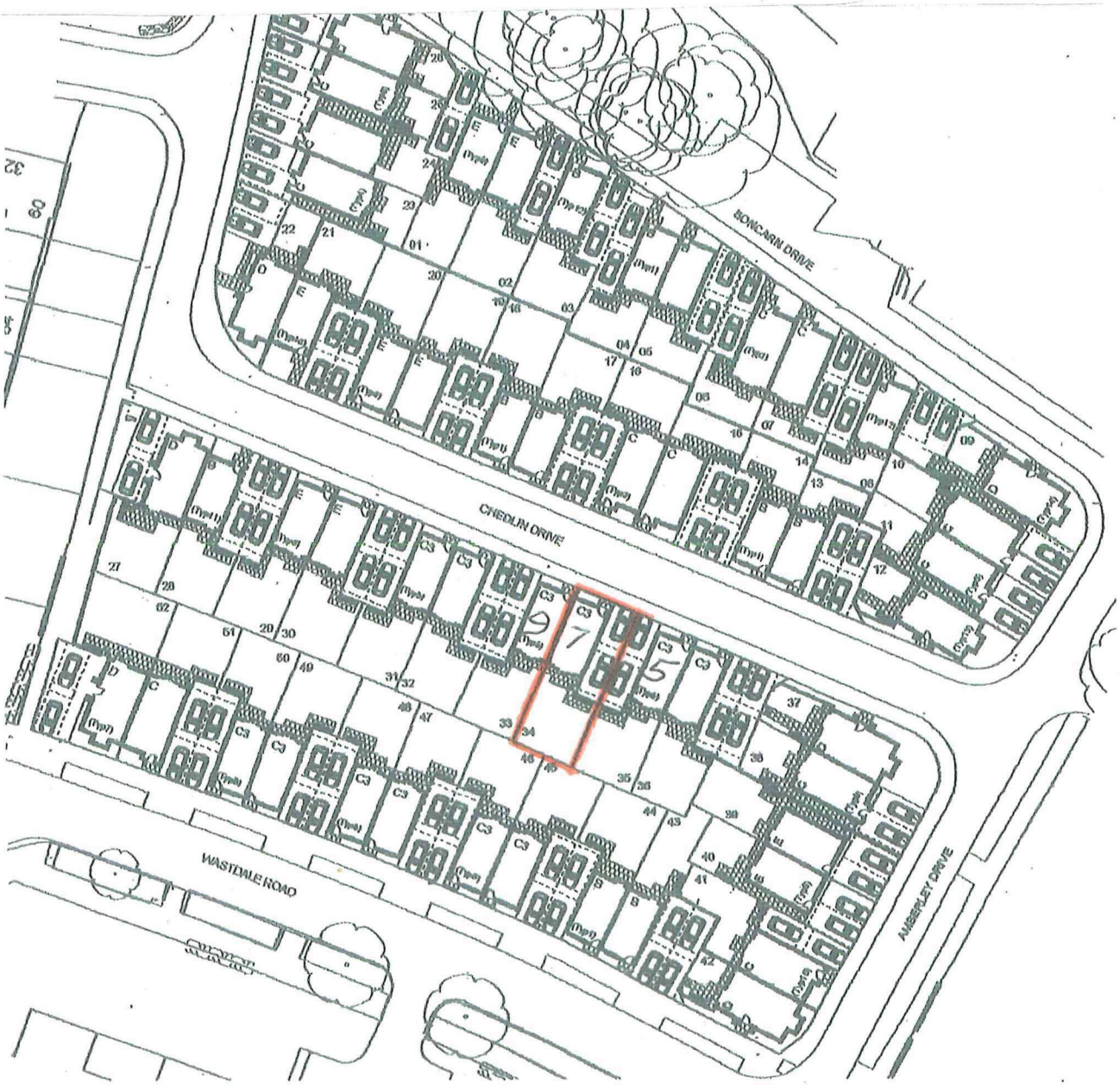

N

Scale: 1:1250

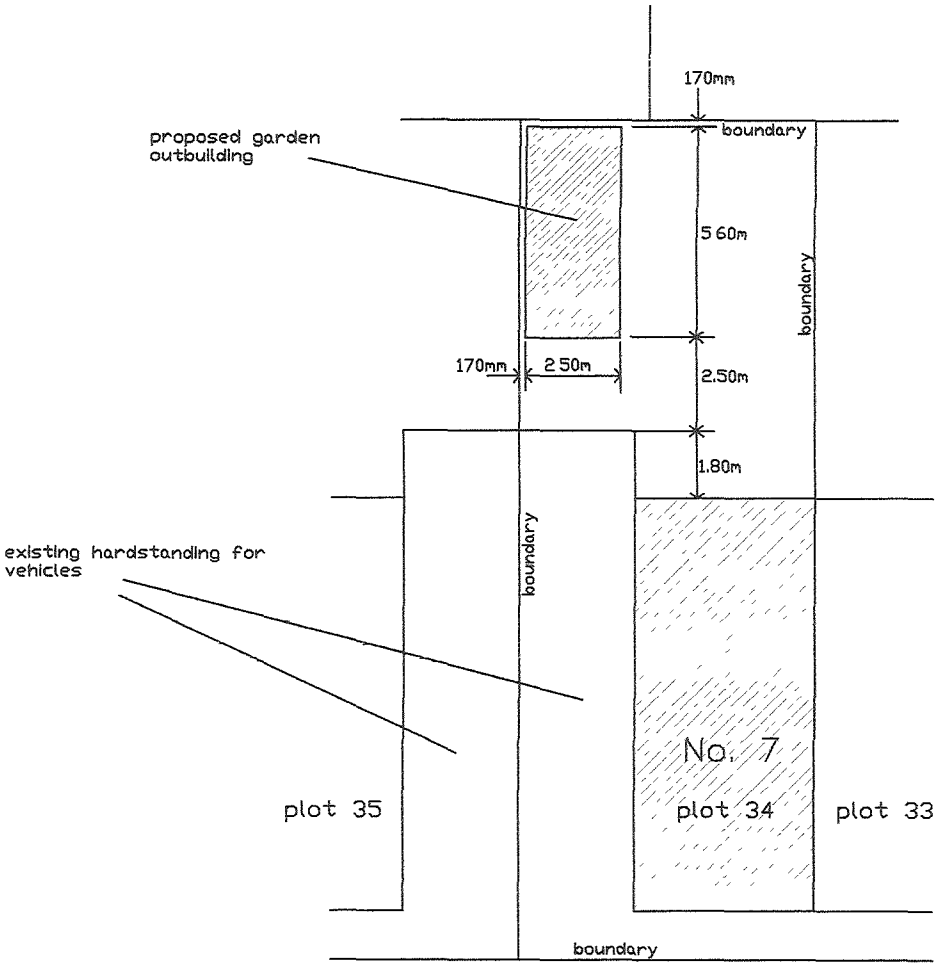

C H E D L I N D R I V E

SITE PLAN

SCALE: 1:200

0 1 2 3 4 5 metres

SCALE: 1:200

NOTE:
as a relatively new estate, there are no garden treas

SITE PLAN OF THE OUTBUILDING:

7 CHEDLIN DRIVE (PLOT34)
MANCHESTER
M23 2AD



PROPOSED GROUND FLOOR PLAN OF THE OUTBUILDING:

7 CHEDLIN DRIVE (PLOT34)
MANCHESTER
M23 2AD

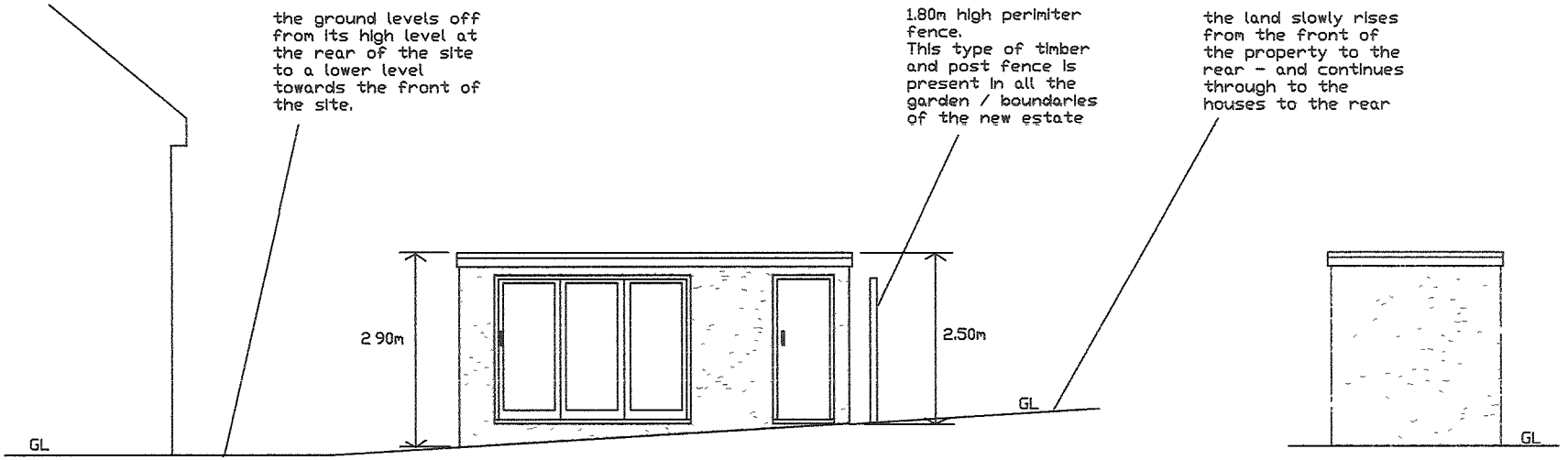

FRONT ELEVATION OF OUTBUILDING

SIDE ELEVATION OF OUTBUILDING

SCALE: 1:100

0 1 2 3 4 5 metres

SCALE: 1:100

2 ELEVATION DRAWINGS OF THE OUTBUILDING

7 CHEDLIN DRIVE (PLOT34)
MANCHESTER
M23 2AD