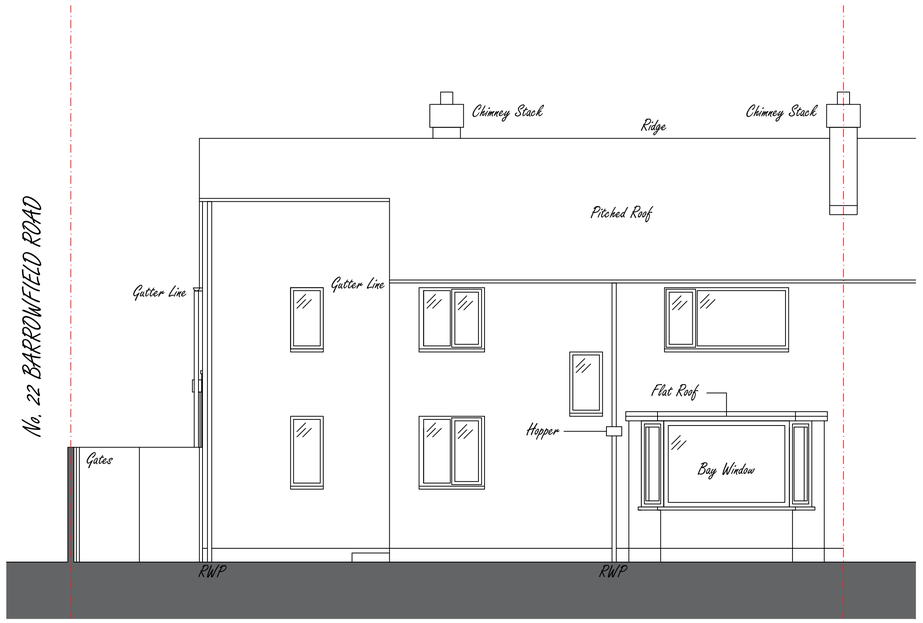

South West Elevation - to Barrowfield Road

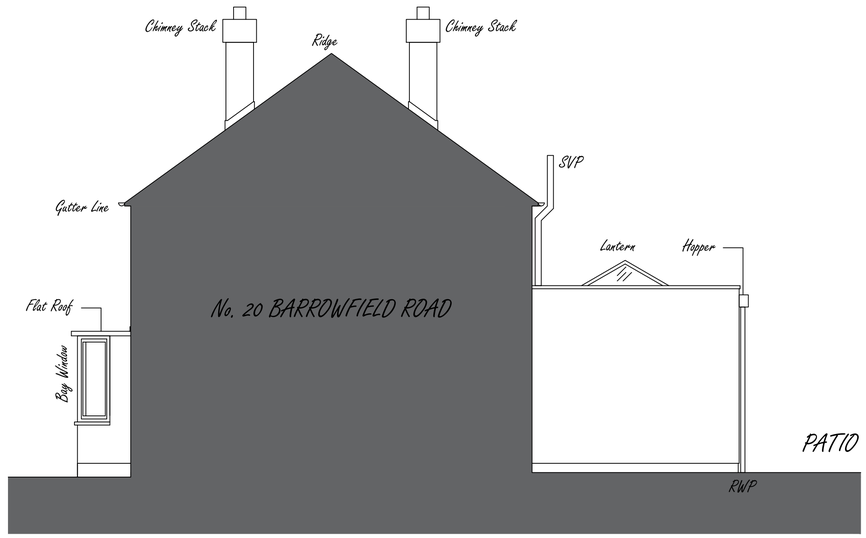

South East Elevation - to 18 Barrowfield Road

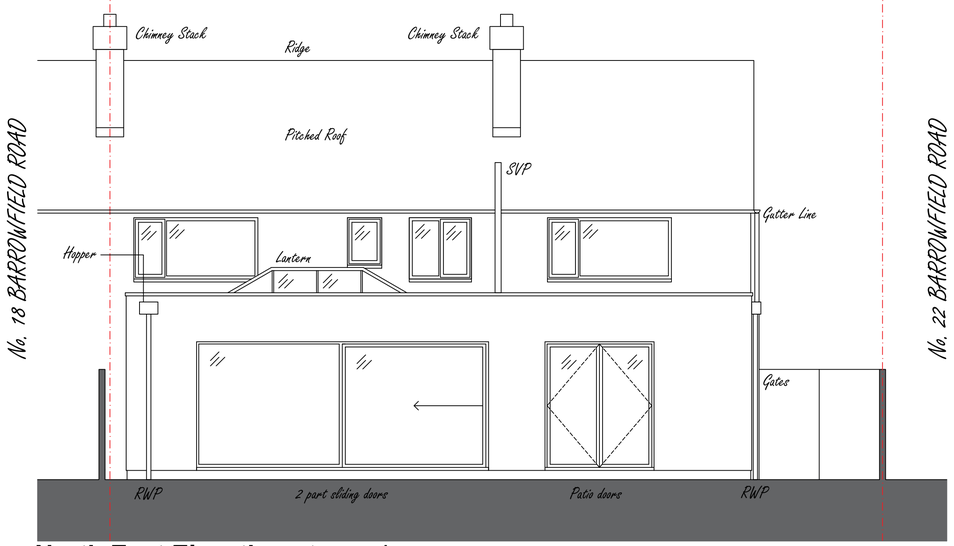

North East Elevation - to garden

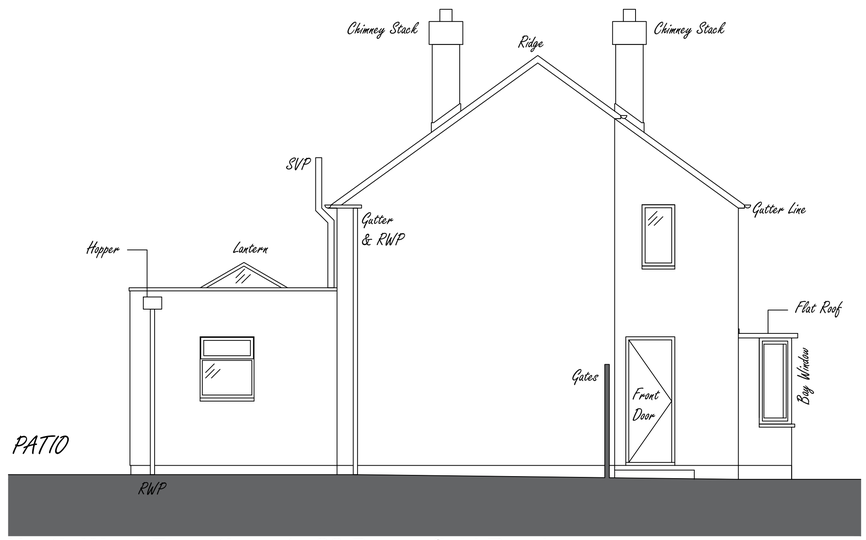

North West Elevation - to 22 Barrowfield Road

Drawing History:

Revision	Description	Author	Date
A	Planning Application	MW	27/04/2021

Approximate Client Ownership / Planning Application Boundary

N

This drawing is the property of Whitfield Architects and must not be reproduced without prior written agreement. This drawing is provided to scale, for design and cost estimation purposes (not for construction). Any financial decisions relating to this information must make due allowance for dimensional or area variation resulting from the design development and construction processes. We recommend that all dimensions and levels should be cross-checked on site (for construction) and any discrepancies should be reported to Whitfield Architects immediately. Design responsibility cannot be accepted for alteration to (or deviation from) this drawing without the prior acknowledgement of Whitfield Architects. Please email hello@whitfieldarchitects.com with any questions.

Project Title: 20 Barrowfield Road, Manchester

Client Name: N. Allen

Drawing Title: Existing Elevations

Drawing Number: P(03)01

Project No: E002

Date: 27/04/2021

Drawn: Mark Whitfield

Scale @ A1: 1:50

Revision: A

WHITFIELD ARCHITECTS
27, High Grove Road, Cheadle, SK8 1NS
Contact us: hello@whitfieldarchitects.com
Or visit: www.whitfieldarchitects.com