

EXISTING SITE PLAN, SCALE 1:200 @ A1



PROPOSED SITE PLAN, SCALE 1:200 @ A1

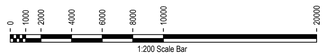

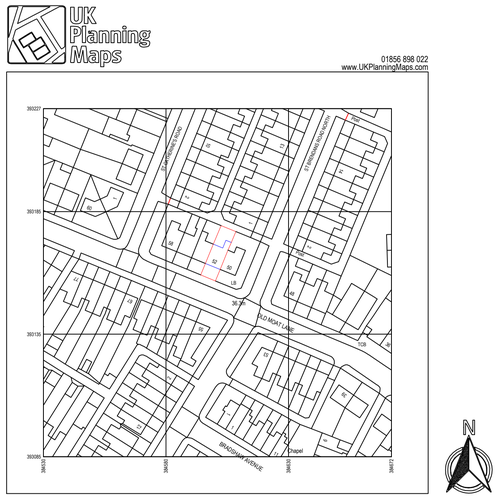

Produced on 18 May 2021 from the Ordnance Survey National Geographic Database and incorporating surveyed revision available at this date.
This map shows the area bounded by 384530 393085,384672 393085,384672 393227,384530 393227,384530 393085
Reproduction in whole or part is prohibited without the prior permission of Ordnance Survey.
Crown copyright 2021. Supplied by copia ltd trading as UKPlanningMaps.com a licensed Ordnance Survey partner (100054135).
Data licence expires 18 May 2022. Unique plan reference: v2c/632298/857118

10 0 10 20 30 40 50

EXISTING SITE LOCATION PLAN, SCALE 1:1250 @ A1

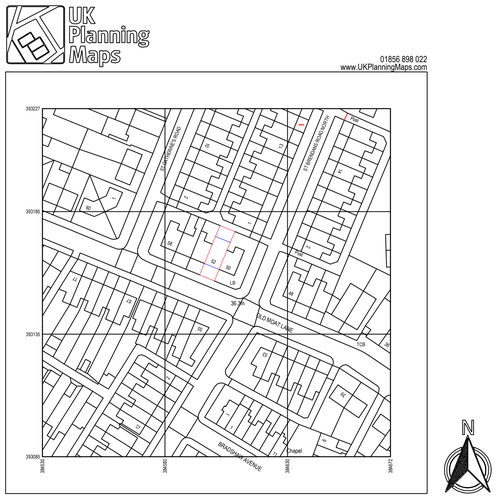

Produced on 18 May 2021 from the Ordnance Survey National Geographic Database and incorporating surveyed revision available at this date.
This map shows the area bounded by 384530 393085,384672 393085,384672 393227,384530 393227,384530 393085
Reproduction in whole or part is prohibited without the prior permission of Ordnance Survey.
Crown copyright 2021. Supplied by copia ltd trading as UKPlanningMaps.com a licensed Ordnance Survey partner (100054135).
Data licence expires 18 May 2022. Unique plan reference: v2c/632298/857118

10 0 10 20 30 40 50

PROPOSED SITE LOCATION PLAN, SCALE 1:1250 @ A1

GENERAL NOTES

1. ALL DIMENSIONS ARE IN MILLIMETERS UNLESS OTHERWISE STATED
2. CONTRACTOR IS RESPONSIBLE FOR THE CORRECT SETTING OUT OF THE WORKS ON SITE, ALL DIMENSIONS TO BE CHECKED PRIOR TO FABRICATIONOF MATERIALS
3. THIS DRAWING IS TO BE READ IN CONJUNCTION WITH ALL RELEVANT DRAWINGS AND SPECIFICATIONS

REV	DESCRIPTION	DATE	BY	APRV
L1	SUBMISSION FOR PLANNING PERMISSION	26 MAY 2021	LF	LF

SILVER LINDEN
ARCHITECTURAL SERVICES
LALEHFADAIPOUR@SILVERLINDEN.CO.UK

CLIENT:
MRS.JACKIE KELLY

ADDRESS:
52 OLD MOAT LANE, WITHINGTON, M20 3FL

DRAWING NAME
EXISTING AND PROPOSED | SITE PLAN AND SITE LOCATION PLAN

DRAWING STATUS
PLANNING PERMISSION

DRAWN: LF | DATE: 26.05.21

APPROVED: LALEH FADAIPOUR

SCALE	DRAWING NUMBER	REV
1:200@A1 1:1250@A1	01	L1