NOTES ©

This drawing to be read in accordance with the specification/Bills of Quantities and related drawings.
No Dimensions to be scaled from this drawing. All stated dimensions to be verified on site and the designer notified of any discrepancies.

MapServe

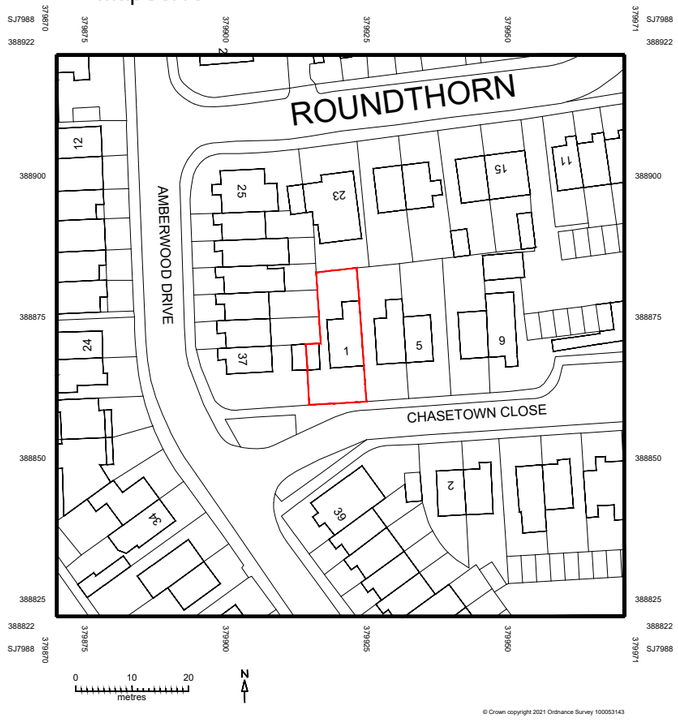

© Crown copyright 2021 Ordnance Survey 100053143

SITE LOCATION PLAN 1:1250

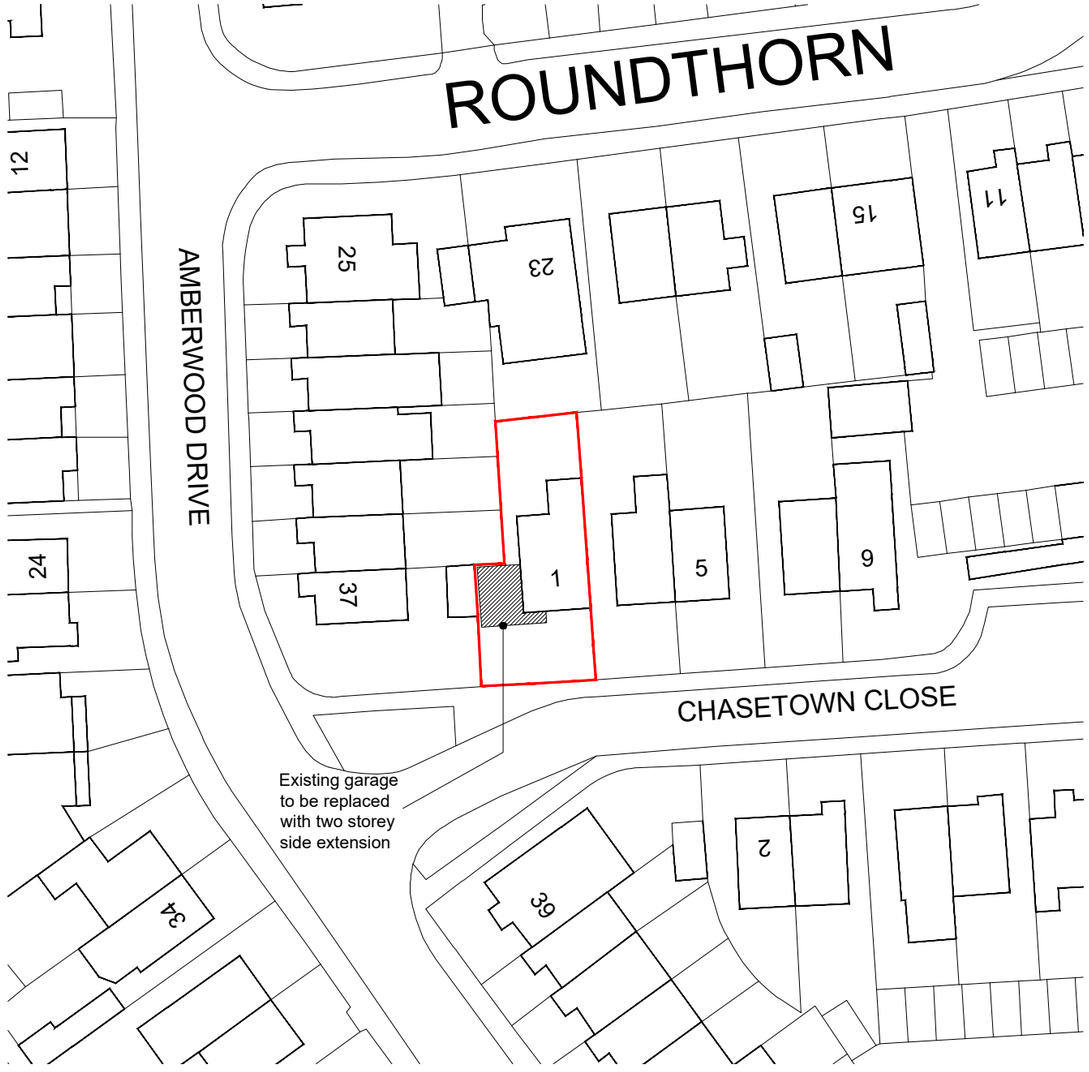

BLOCK PLAN 1:500

N

FOR PLANNING

Project

1 CHASETOWN CLOSE
MANCHESTER
M23 9NS

Title

SITE LOCATION & BLOCK PLAN

Scale	Date
RTD @ A3	AUGUST 2021
Drawn	Checked
SB	-
Drawing Number	Revision
7029_PL01	-

SMASHBOX
97 Alderley Road | Wilmslow | Cheshire | SK9 1PT
ARCHITECTURE DESIGN PLANNING
T. 01625 466 557 E. hello@smashboxarchitecture.com
www.smashboxarchitecture.com

NOTES ©

This drawing to be read in accordance with the specification/Bills of Quantities and related drawings.
No Dimensions to be scaled from this drawing. All stated dimensions to be verified on site and the designer notified of any discrepancies.

EXISTING ground floor plan

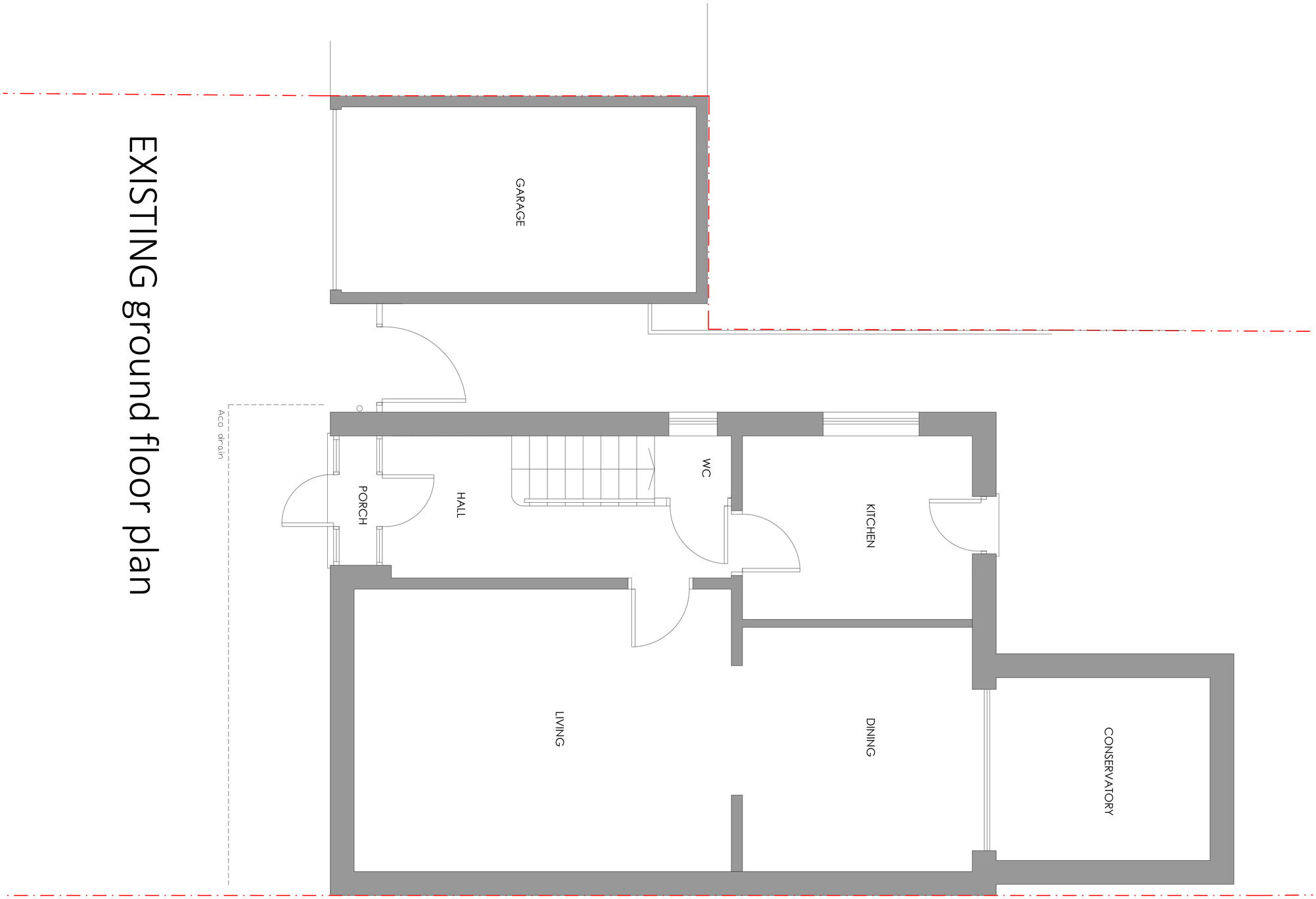

FOR PLANNING

Project

1 CHASETOWN CLOSE
MANCHESTER
M23 9NS

Title

EXISTING GROUND FLOOR PLAN

Scale	Date
1:50 @ A3	AUGUST 2021
Drawn	Checked
SB	-
Drawing Number	Revision
7029_PL02	-

SMASHBOX
97 Alderley Road | Wilmslow | Cheshire | SK9 1PT
ARCHITECTURE DESIGN PLANNING
T. 01625 466 557 E. hello@smashboxarchitecture.com
www.smashboxarchitecture.com

NOTES ©

This drawing to be read in accordance with the specification/Bills of Quantities and related drawings.
No Dimensions to be scaled from this drawing. All stated dimensions to be verified on site and the designer notified of any discrepancies.

EXISTING first floor plan

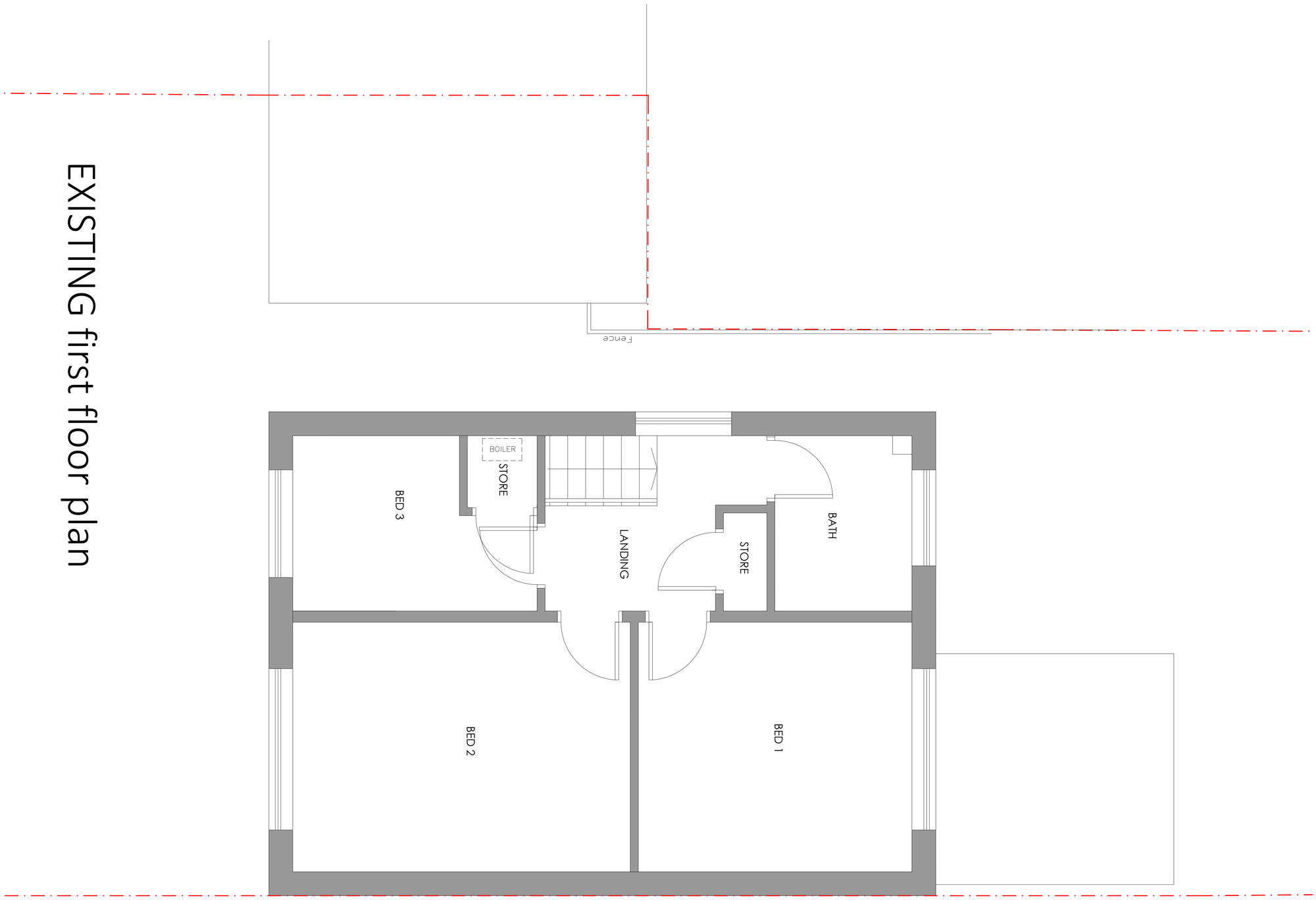

FOR PLANNING

Project

1 CHASETOWN CLOSE
MANCHESTER
M23 9NS

Title

EXISTING FIRST FLOOR PLAN

Scale	Date
1:50 @ A3	AUGUST 2021
Drawn	Checked
SB	-
Drawing Number	Revision
7029_PL03	-

SMASHBOX
97 Alderley Road I Wilmslow I Cheshire I SK9 1PT
ARCHITECTURE DESIGN PLANNING
T. 01625 466 557 E. hello@smashboxarchitecture.com
www.smashboxarchitecture.com

NOTES ©

This drawing to be read in accordance with the specification/Bills of Quantities and related drawings.
No Dimensions to be scaled from this drawing. All stated dimensions to be verified on site and the designer notified of any discrepancies.



EXISTING front elevation

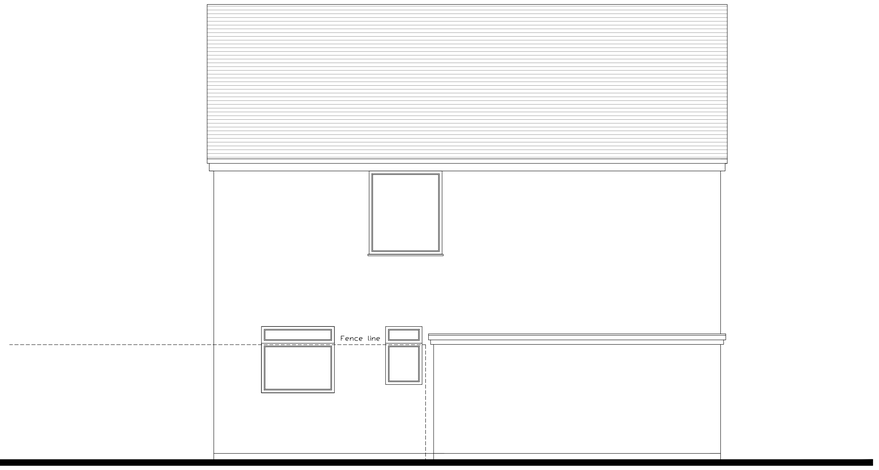

EXISTING side elevation
(west)



EXISTING rear elevation

FOR PLANNING

Project

1 CHASETOWN CLOSE
MANCHESTER
M23 9NS

Title

EXISTING ELEVATIONS

Scale	Date
1:100@ A3	AUGUST 2021
Drawn	Checked
SB	-
Drawing Number	Revision
7029_PL04	-

SMASHBOX
97 Alderley Road | Wilmslow | Cheshire | SK9 1PT
ARCHITECTURE DESIGN PLANNING
T. 01625 466 557 E. hello@smashboxarchitecture.com
www.smashboxarchitecture.com

NOTES ©

This drawing to be read in accordance with the specification/Bills of Quantities and related drawings.
No Dimensions to be scaled from this drawing. All stated dimensions to be verified on site and the designer notified of any discrepancies.

PROPOSED ground floor plan

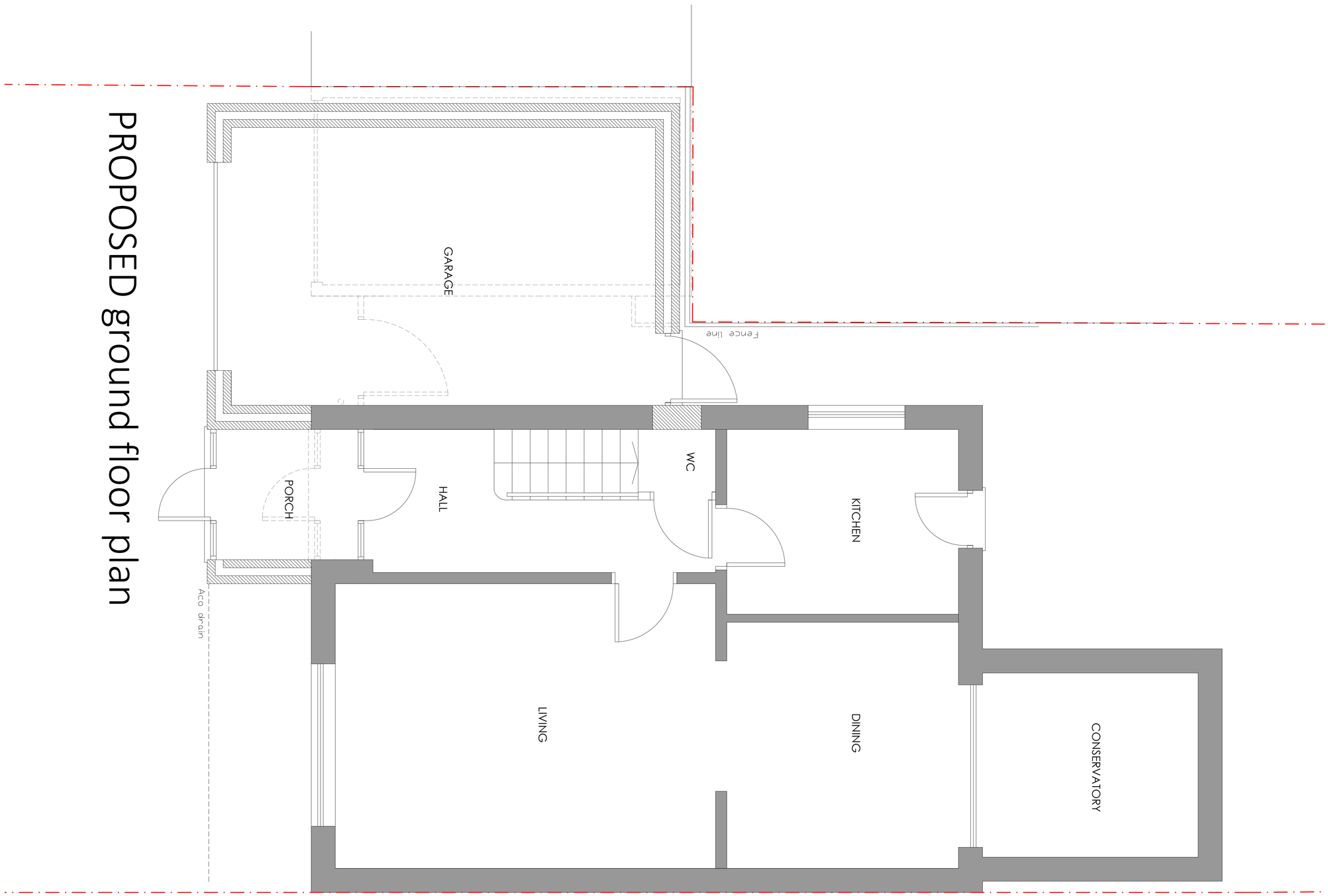

FOR PLANNING

Project

1 CHASETOWN CLOSE
MANCHESTER
M23 9NS

Title

PROPOSED GROUND FLOOR PLAN

Scale	Date
1:50 @ A3	JUNE 2021
Drawn	Checked
SB	-
Drawing Number	Revision
7029_PL05	-

SMASHBOX
97 Alderley Road | Wilmslow | Cheshire | SK9 1PT
ARCHITECTURE DESIGN PLANNING
T. 01625 466 557 E. hello@smashboxarchitecture.com
www.smashboxarchitecture.com

NOTES ©

This drawing to be read in accordance with the specification/Bills of Quantities and related drawings.
No Dimensions to be scaled from this drawing. All stated dimensions to be verified on site and the designer notified of any discrepancies.

PROPOSED first floor plan

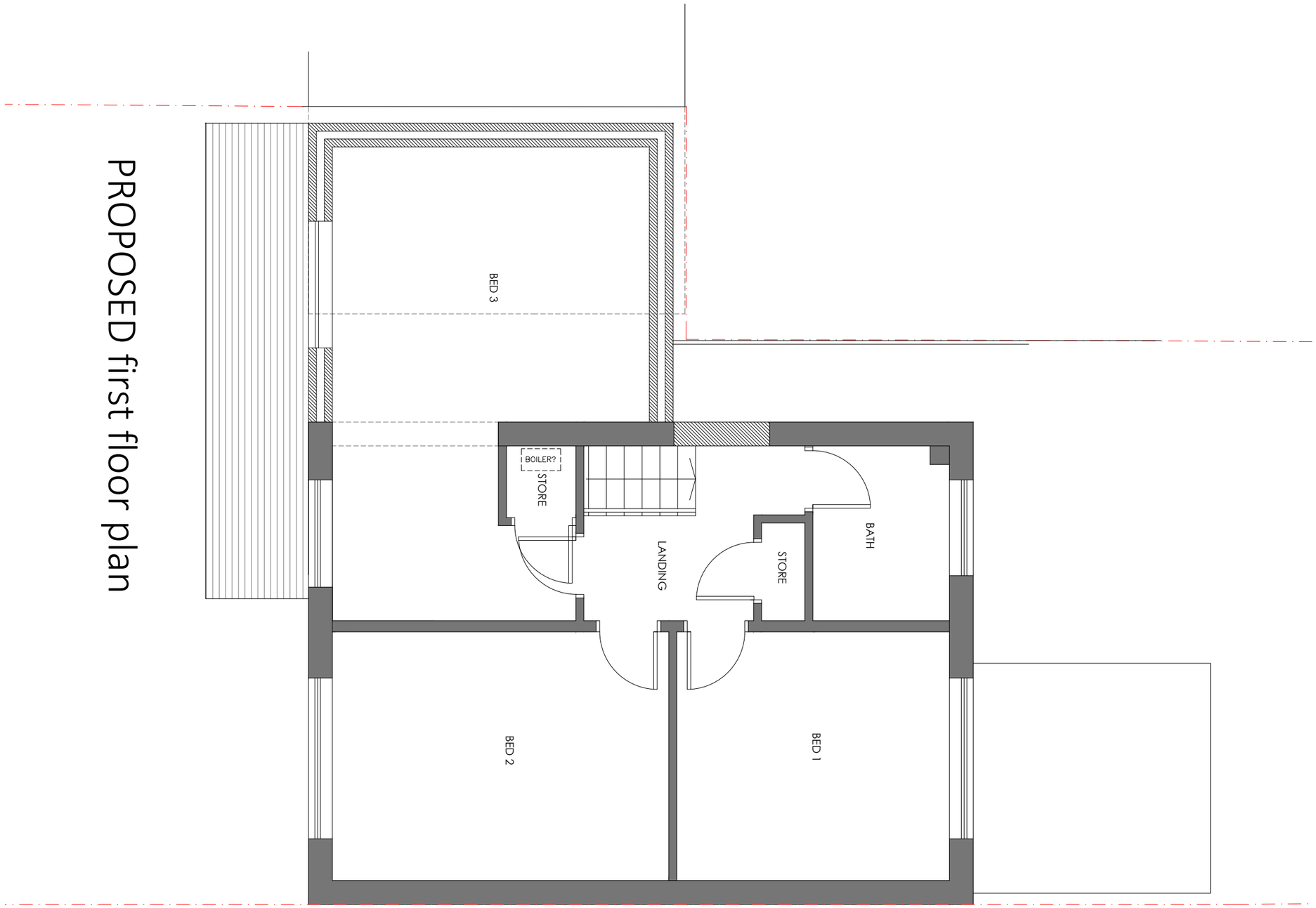

FOR PLANNING

Project

1 CHASETOWN CLOSE
MANCHESTER
M23 9NS

Title

PROPOSED FIRST FLOOR PLAN

Scale	Date
1:50 @ A3	JUNE 2021
Drawn	Checked
SB	-
Drawing Number	Revision
7029_PL06	-

SMASHBOX
97 Alderley Road | Wilmslow | Cheshire | SK9 1PT
ARCHITECTURE DESIGN PLANNING
T. 01625 466 557 E. hello@smashboxarchitecture.com
www.smashboxarchitecture.com

NOTES ©

This drawing to be read in accordance with the specification/Bills of Quantities and related drawings.
No Dimensions to be scaled from this drawing. All stated dimensions to be verified on site and the designer notified of any discrepancies.



PROPOSED front elevation

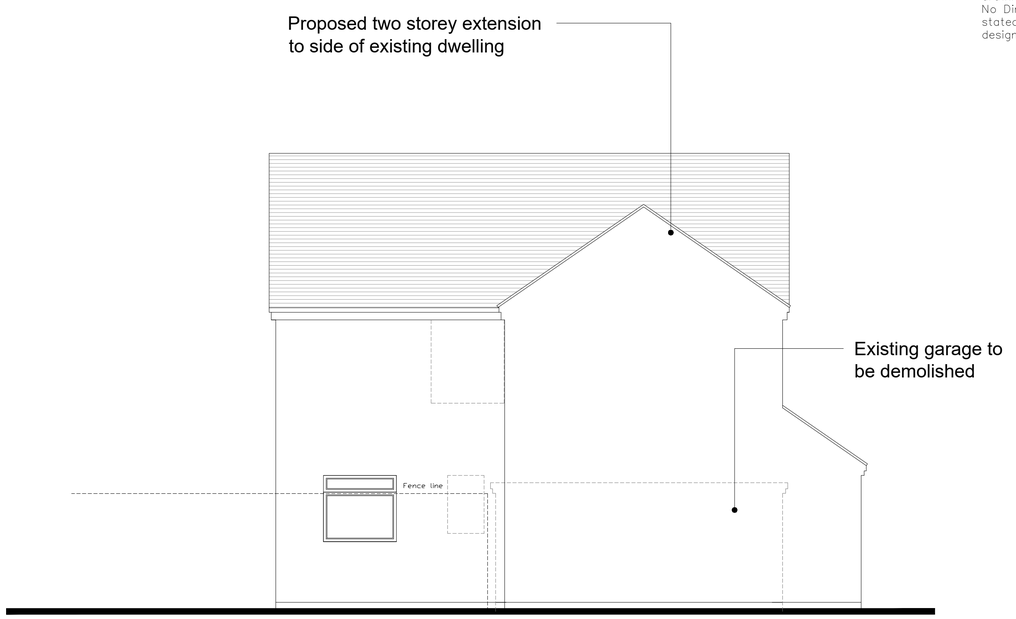

PROPOSED side elevation
(west)

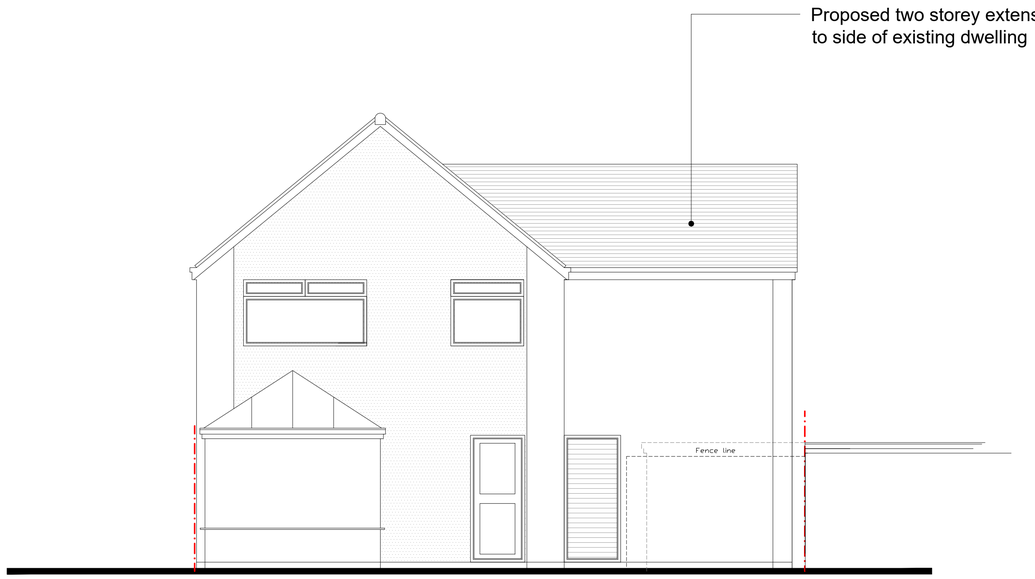

PROPOSED rear elevation

FOR PLANNING

Project

1 CHASETOWN CLOSE
MANCHESTER
M23 9NS

Title

PROPOSED ELEVATIONS

Scale	Date
1:100@ A3	JUNE 2021
Drawn	Checked
SB	-
Drawing Number	Revision
7029_PL07	-

SMASHBOX
97 Alderley Road | Wilmslow | Cheshire | SK9 1PT
ARCHITECTURE DESIGN PLANNING
T. 01625 466 557 E. hello@smashboxarchitecture.com
www.smashboxarchitecture.com