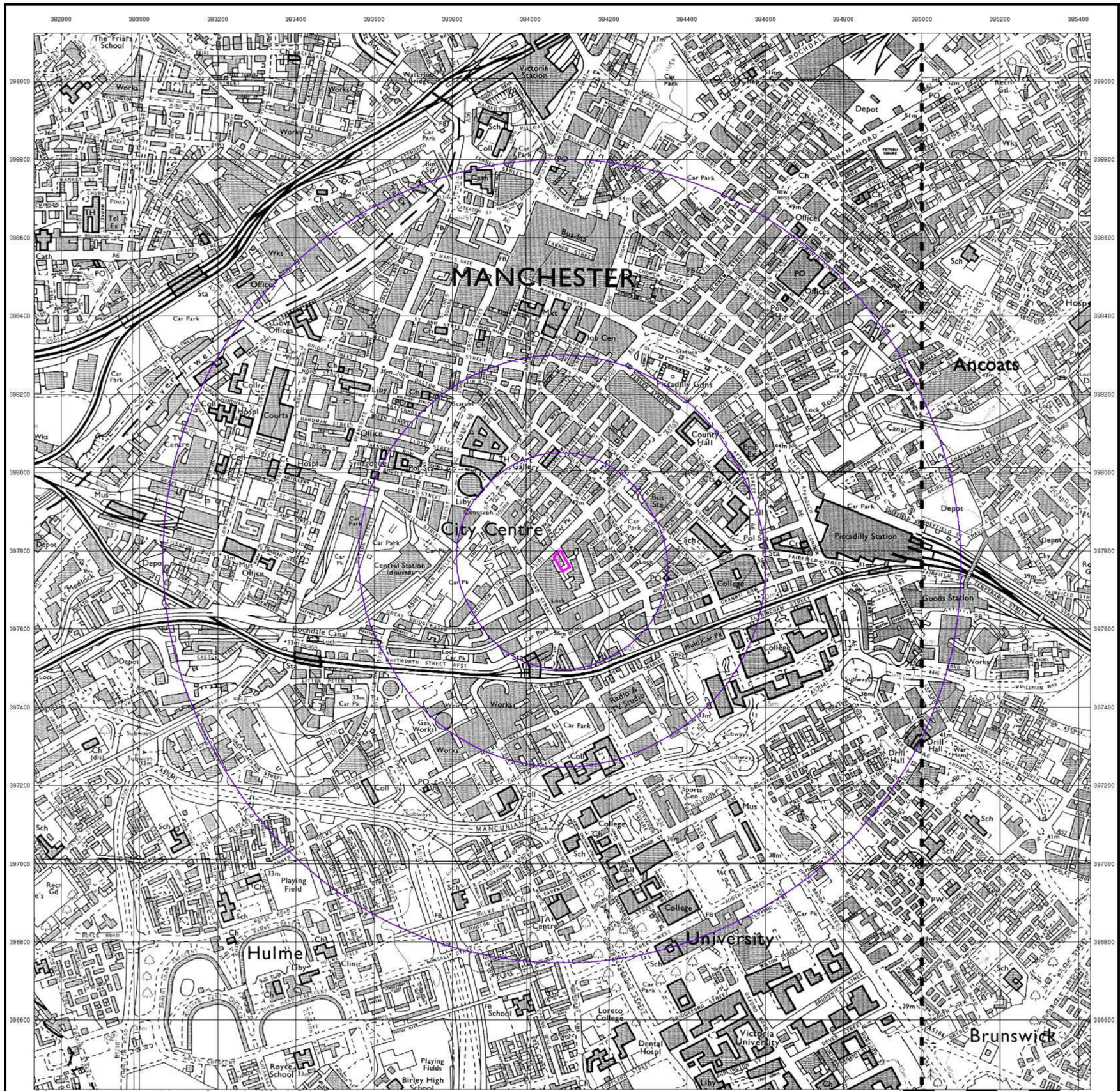

© Crown copyright and Landmark Information Group Limited 2021. All Rights Reserved.

Envirocheck®

LANDMARK INFORMATION GROUP®

Ordnance Survey Plan

Published 1985 - 1987

Source map scale - 1:10,000

The historical maps shown were reproduced from maps predominantly held at the scale adopted for England, Wales and Scotland in the 1840`s. In 1854 the 1:2,500 scale was adopted for mapping urban areas; these maps were used to update the 1:10,560 maps. The published date given therefore is often some years later than the surveyed date. Before 1938, all OS maps were based on the Cassini Projection, with independent surveys of a single county or group of counties, giving rise to significant inaccuracies in outlying areas. In the late 1940`s, a Provisional Edition was produced, which updated the 1:10,560 mapping from a number of sources. The maps appear unfinished - with all military camps and other strategic sites removed. These maps were initially overprinted with the National Grid. In 1970, the first 1:10,000 maps were produced using the Transverse Mercator Projection. The revision process continued until recently, with new editions appearing every 10 years or so for urban areas.

Map Name(s) and Date(s)

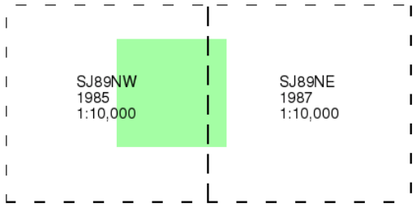

Historical Map - Slice A

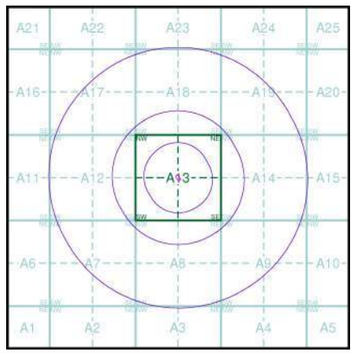

Order Details

Order Number:	279286720_1_1
Customer Ref:	10/1881
National Grid Reference:	384080, 397770
Slice:	A
Site Area (Ha):	0.11
Search Buffer (m):	1000

Site Details

Alliance Francaise De Manchester, Beaver House, 125, Portland Street, MANCHESTER, M1 4QD

Landmark INFORMATION GROUP

Tel: 0844 844 9952
Fax: 0844 844 9951
Web: www.envirocheck.co.uk

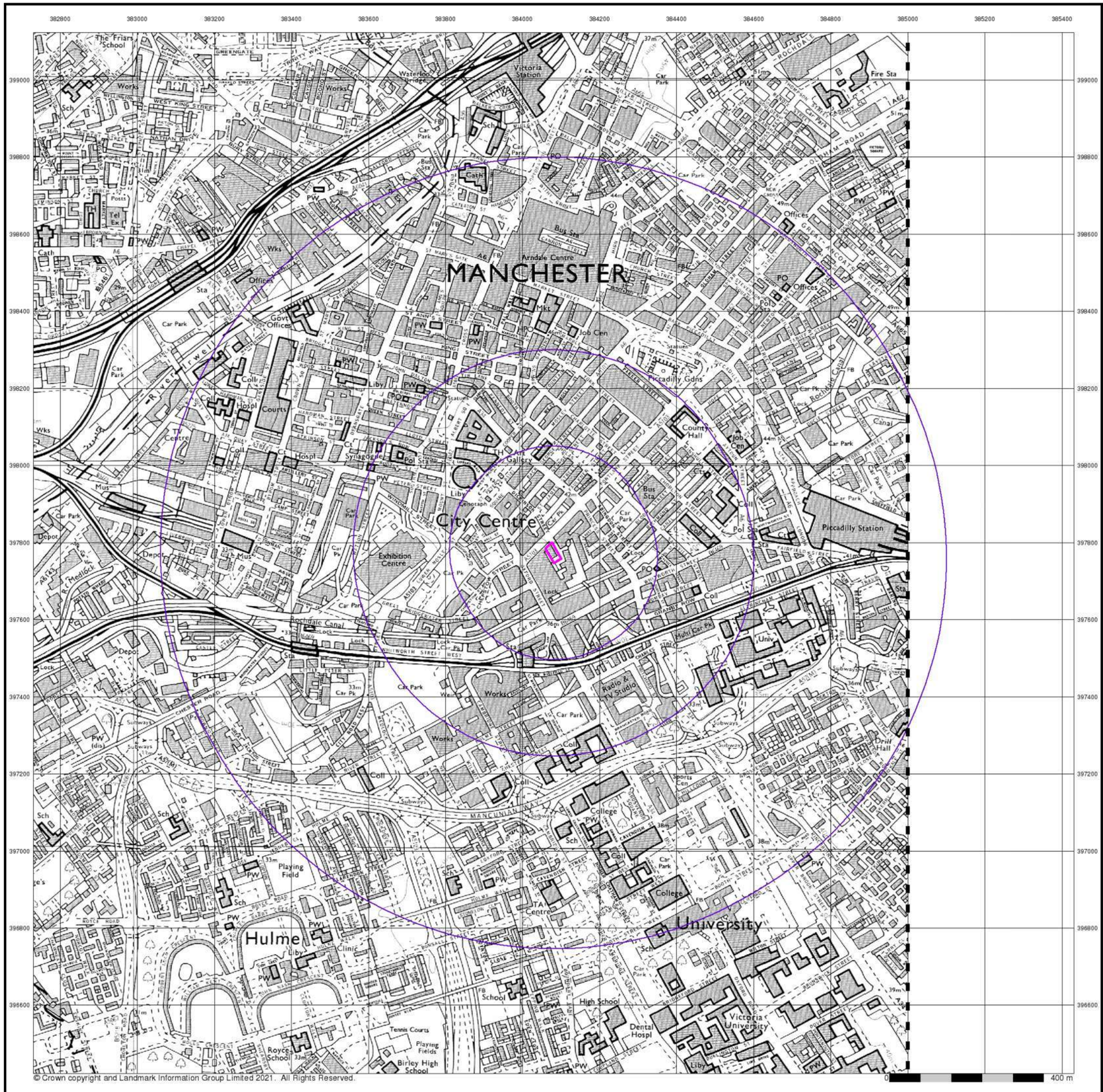

© Crown copyright and Landmark Information Group Limited 2021. All Rights Reserved.

Envirocheck®

LANDMARK INFORMATION GROUP®

Ordnance Survey Plan

Published 1989

Source map scale - 1:10,000

The historical maps shown were reproduced from maps predominantly held at the scale adopted for England, Wales and Scotland in the 1840`s. In 1854 the 1:2,500 scale was adopted for mapping urban areas; these maps were used to update the 1:10,560 maps. The published date given therefore is often some years later than the surveyed date. Before 1938, all OS maps were based on the Cassini Projection, with independent surveys of a single county or group of counties, giving rise to significant inaccuracies in outlying areas. In the late 1940`s, a Provisional Edition was produced, which updated the 1:10,560 mapping from a number of sources. The maps appear unfinished - with all military camps and other strategic sites removed. These maps were initially overprinted with the National Grid. In 1970, the first 1:10,000 maps were produced using the Transverse Mercator Projection. The revision process continued until recently, with new editions appearing every 10 years or so for urban areas.

Map Name(s) and Date(s)

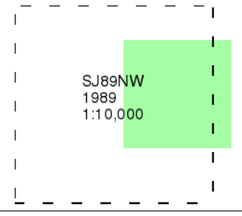

Historical Map - Slice A

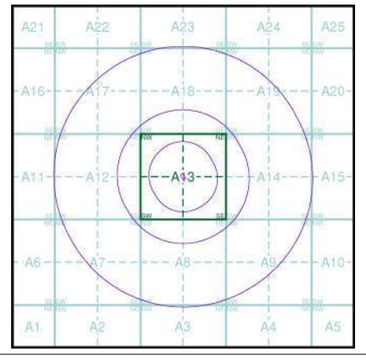

Order Details

Order Number:	279286720_1_1
Customer Ref:	10/1881
National Grid Reference:	384080, 397770
Slice:	A
Site Area (Ha):	0.11
Search Buffer (m):	1000

Site Details

Alliance Francaise De Manchester, Beaver House, 125, Portland Street, MANCHESTER, M1 4QD

Landmark INFORMATION GROUP

Tel: 0844 844 9952
Fax: 0844 844 9951
Web: www.envirocheck.co.uk

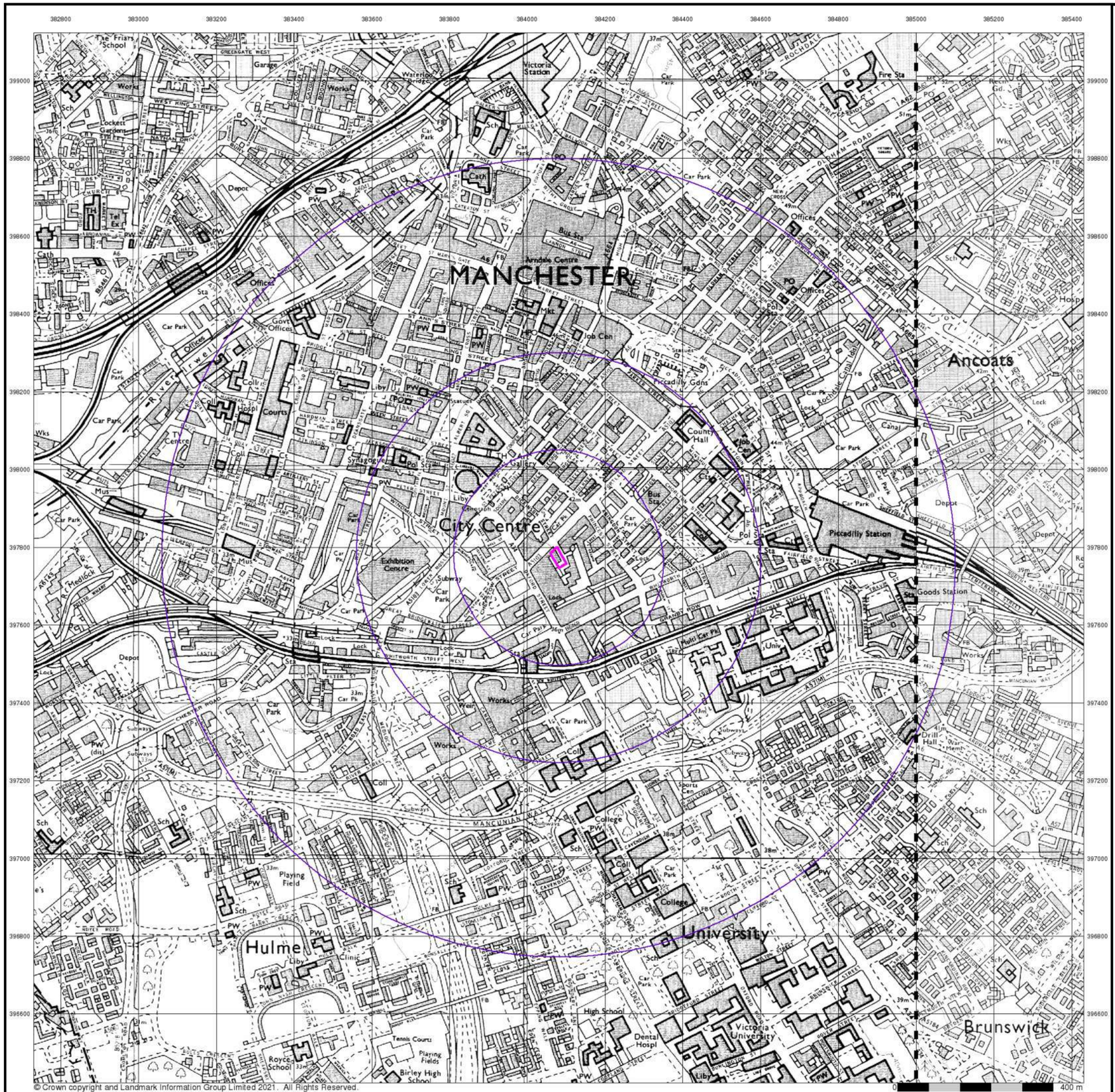

© Crown copyright and Landmark Information Group Limited 2021. All Rights Reserved.

Envirocheck®

LANDMARK INFORMATION GROUP®

Ordnance Survey Plan

Published 1993 - 1994

Source map scale - 1:10,000

The historical maps shown were reproduced from maps predominantly held at the scale adopted for England, Wales and Scotland in the 1840`s. In 1854 the 1:2,500 scale was adopted for mapping urban areas; these maps were used to update the 1:10,560 maps. The published date given therefore is often some years later than the surveyed date. Before 1938, all OS maps were based on the Cassini Projection, with independent surveys of a single county or group of counties, giving rise to significant inaccuracies in outlying areas. In the late 1940`s, a Provisional Edition was produced, which updated the 1:10,560 mapping from a number of sources. The maps appear unfinished - with all military camps and other strategic sites removed. These maps were initially overprinted with the National Grid. In 1970, the first 1:10,000 maps were produced using the Transverse Mercator Projection. The revision process continued until recently, with new editions appearing every 10 years or so for urban areas.

Map Name(s) and Date(s)

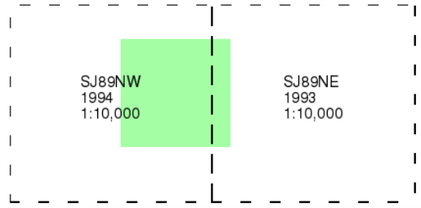

Historical Map - Slice A

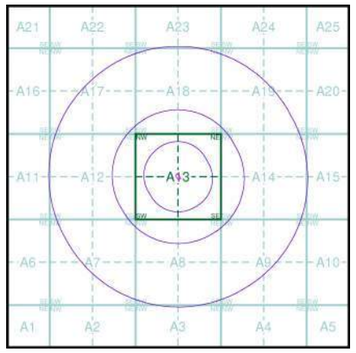

Order Details

Order Number:	279286720_1_1
Customer Ref:	10/1881
National Grid Reference:	384080, 397770
Slice:	A
Site Area (Ha):	0.11
Search Buffer (m):	1000

Site Details

Alliance Francaise De Manchester, Beaver House, 125, Portland Street, MANCHESTER, M1 4QD

Landmark INFORMATION GROUP

Tel: 0844 844 9952
Fax: 0844 844 9951
Web: www.envirocheck.co.uk

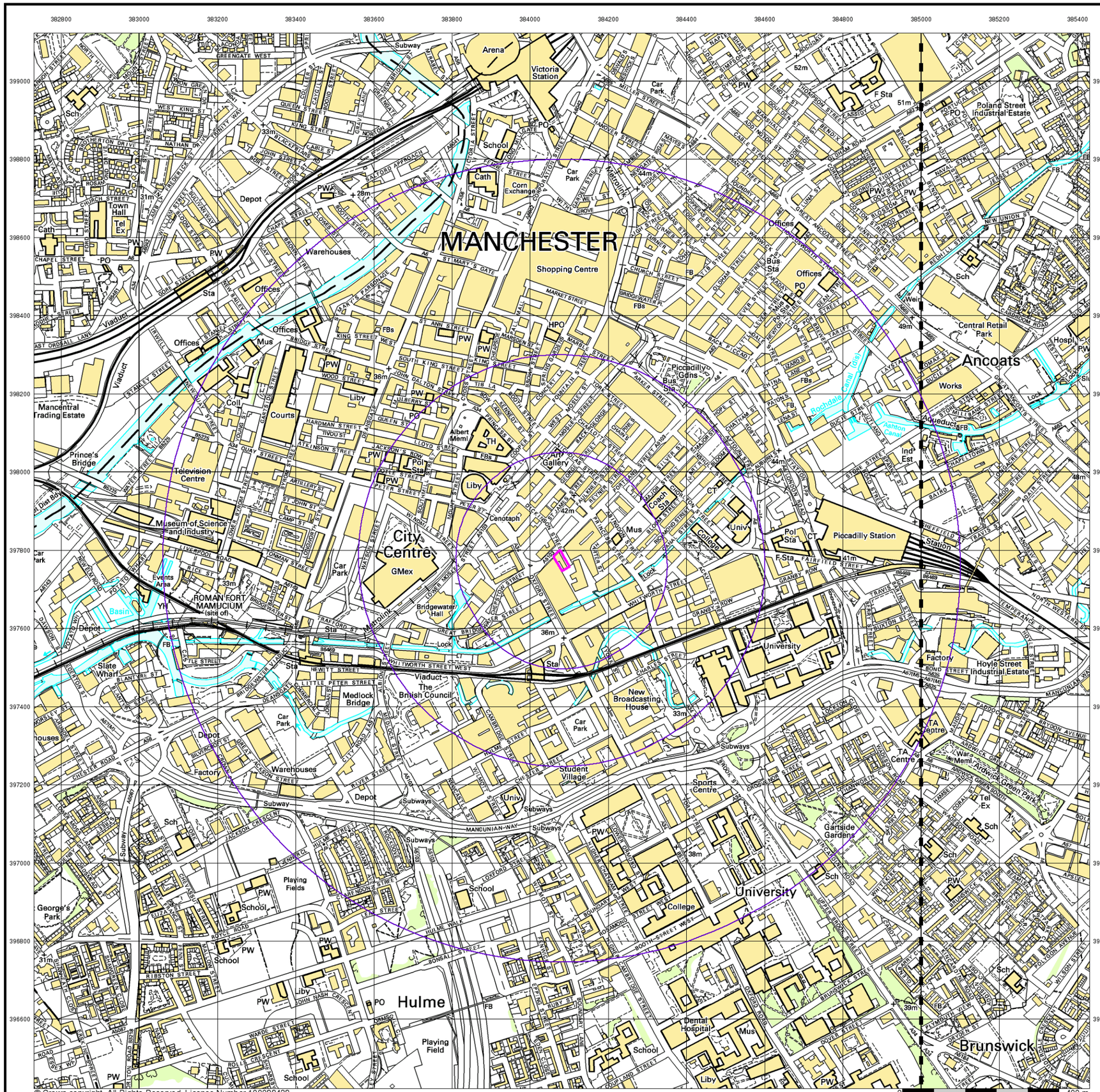
MANCHESTER
City Centre
Shopping Centre
Arena
Victoria Station
Piccadilly Station
University
Hulme
Ancoats
Central Retail Park
Poland Street Industrial Estate
Hoyle Street Industrial Estate
Brunswick
Museum of Science and Industry
ROMAN FORT MAMUCIUM (site of)
Warehouses
Offices
Car Park
Depot
Subways
Sports Centre
Student Village
Playing Fields
Playing Field
Dental Hospital
Bridgewater Hall
GMex
Events Arena
Television Centre
Mancentral Trading Estate
Prince's Bridge
Medlock Bridge
Viaduct
Cenotaph
Albert Memi
Art Gallery
Corn Exchange
Piccadilly Gdns Bus Sta
Coach Sta
Bus Sta
Factory
Works
Ind Est
Aqueduct
Lock
Basin
Rochdale Canal (Dist)
Ashton Canal
MANCUNIAN WAY
New Broadcasting House
Viaduct The British Council
George's Park
Gartside Gardens
Aldwick Green Park
Factory
Warehouses
Depot
Slate Wharf
Courts
Coll
Liby
Sch
School
College
Univ
Hospl
TA Centre
Pol Sta
F Sta
Stn
Sta
Mus
Cath
Town Hall
Tel Ex
Swimming Pool
Ice Rink
Car Park
Bus Sta
Coach Sta
Ind Est
Works
Factory
Offices
Warehouses

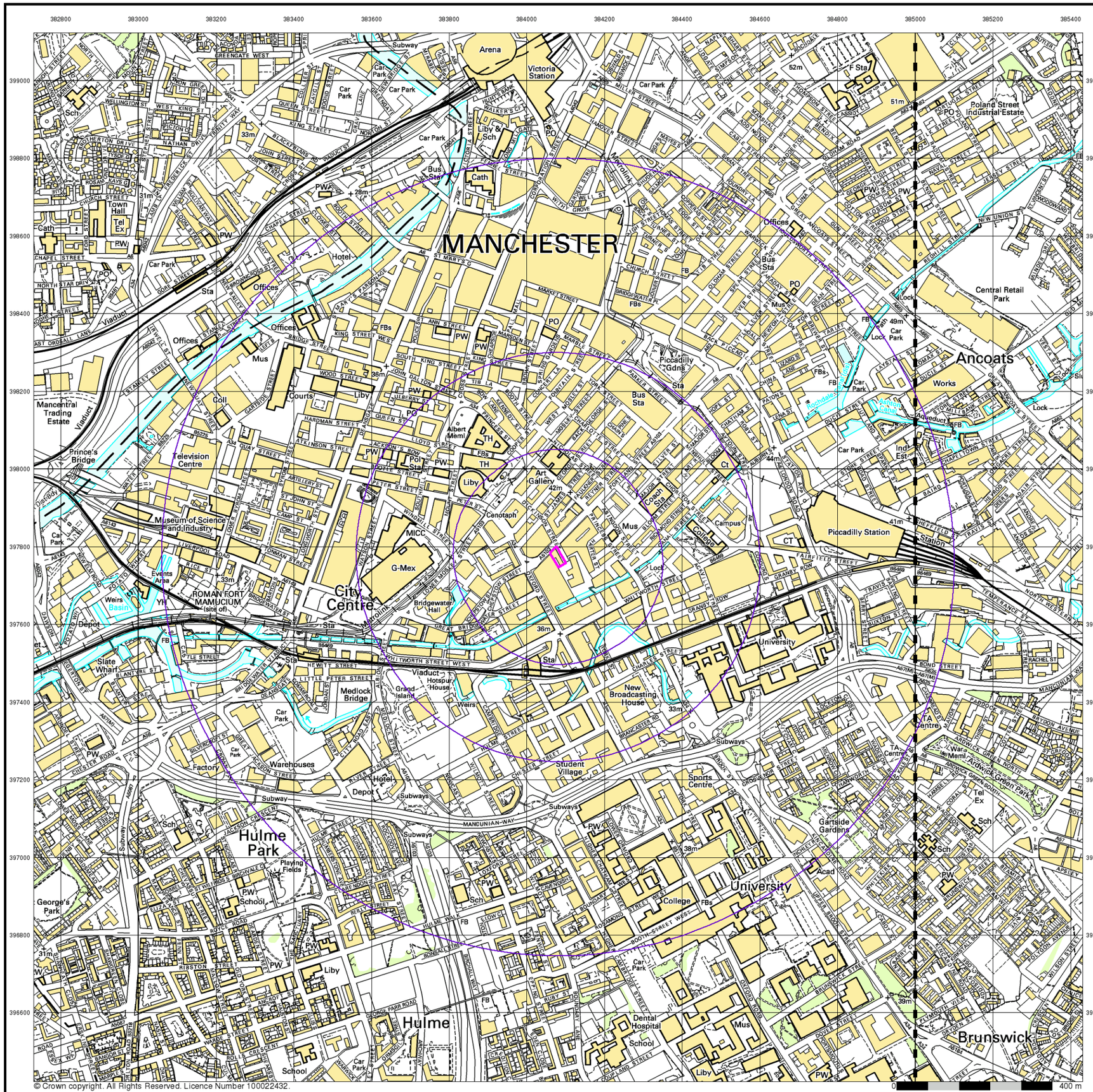

Envirocheck

LANDMARK INFORMATION GROUP®

10k Raster Mapping

Published 2006

Source map scale - 1:10,000

The historical maps shown were produced from the Ordnance Survey`s 1:10,000 colour raster mapping. These maps are derived from Landplan which replaced the old 1:10,000 maps originally published in 1970. The data is highly detailed showing buildings, fences and field boundaries as well as all roads, tracks and paths. Road names are also included together with the relevant road number and classification. Boundary information depiction includes county, unitary authority, district, civil parish and constituency.

Map Name(s) and Date(s)

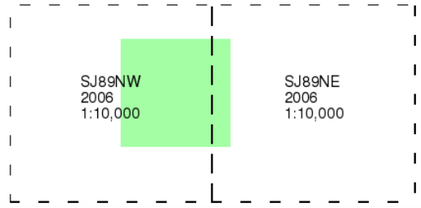

Historical Map - Slice A

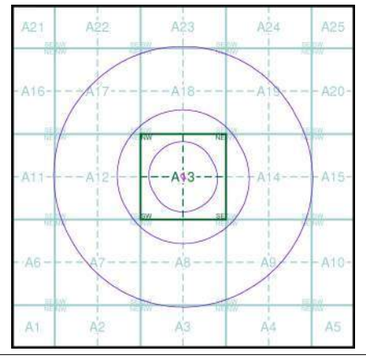

Order Details

Order Number:	279286720_1_1
Customer Ref:	10/1881
National Grid Reference:	384080, 397770
Slice:	A
Site Area (Ha):	0.11
Search Buffer (m):	1000

Site Details

Alliance Francaise De Manchester, Beaver House, 125, Portland Street, MANCHESTER, M1 4QD

Landmark INFORMATION GROUP

Tel: 0844 844 9952
Fax: 0844 844 9951
Web: www.envirocheck.co.uk

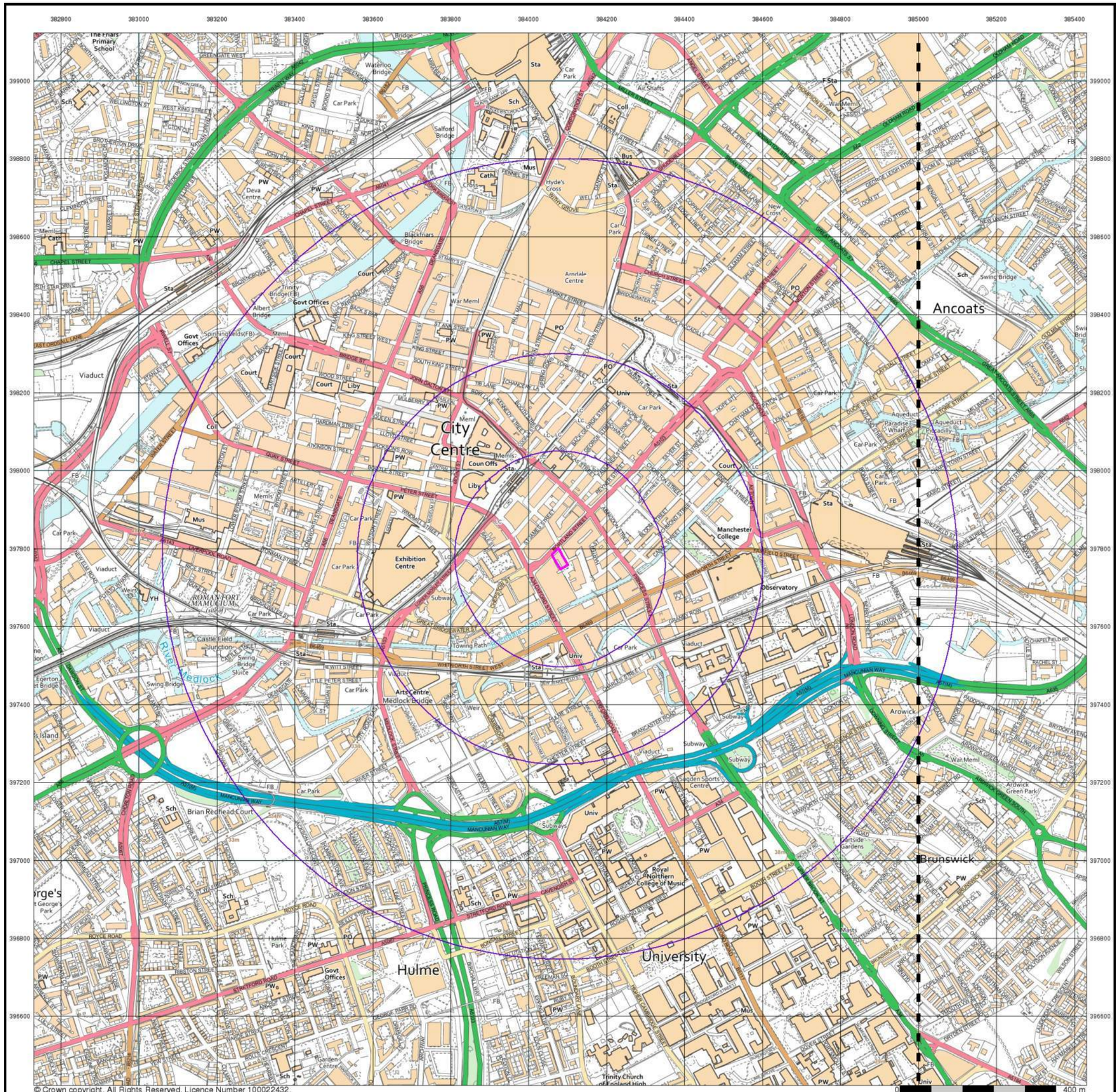

© Crown copyright. All Rights Reserved. Licence Number 100022432.

Envirocheck®

LANDMARK INFORMATION GROUP®

VectorMap Local

Published 2021

Source map scale - 1:10,000

VectorMap Local (Raster) is Ordnance Survey's highest detailed 'backdrop' mapping product. These maps are produced from OS's VectorMap Local, a simple vector dataset at a nominal scale of 1:10,000, covering the whole of Great Britain, that has been designed for creating graphical mapping. OS VectorMap Local is derived from large-scale information surveyed at 1:1250 scale (covering major towns and cities),1:2500 scale (smaller towns, villages and developed rural areas), and 1:10 000 scale (mountain, moorland and river estuary areas).

Map Name(s) and Date(s)

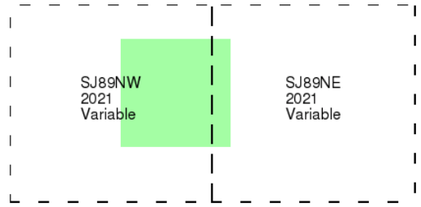

Historical Map - Slice A

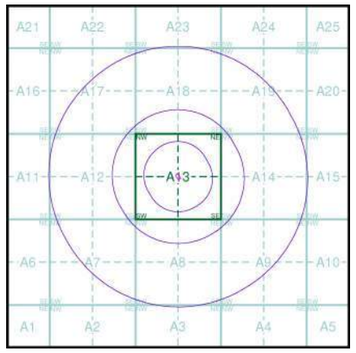

Order Details

Order Number:	279286720_1_1
Customer Ref:	10/1881
National Grid Reference:	384080, 397770
Slice:	A
Site Area (Ha):	0.11
Search Buffer (m):	1000

Site Details

Alliance Francaise De Manchester, Beaver House, 125, Portland Street, MANCHESTER, M1 4QD

Landmark INFORMATION GROUP

Tel: 0844 844 9952
Fax: 0844 844 9951
Web: www.envirocheck.co.uk

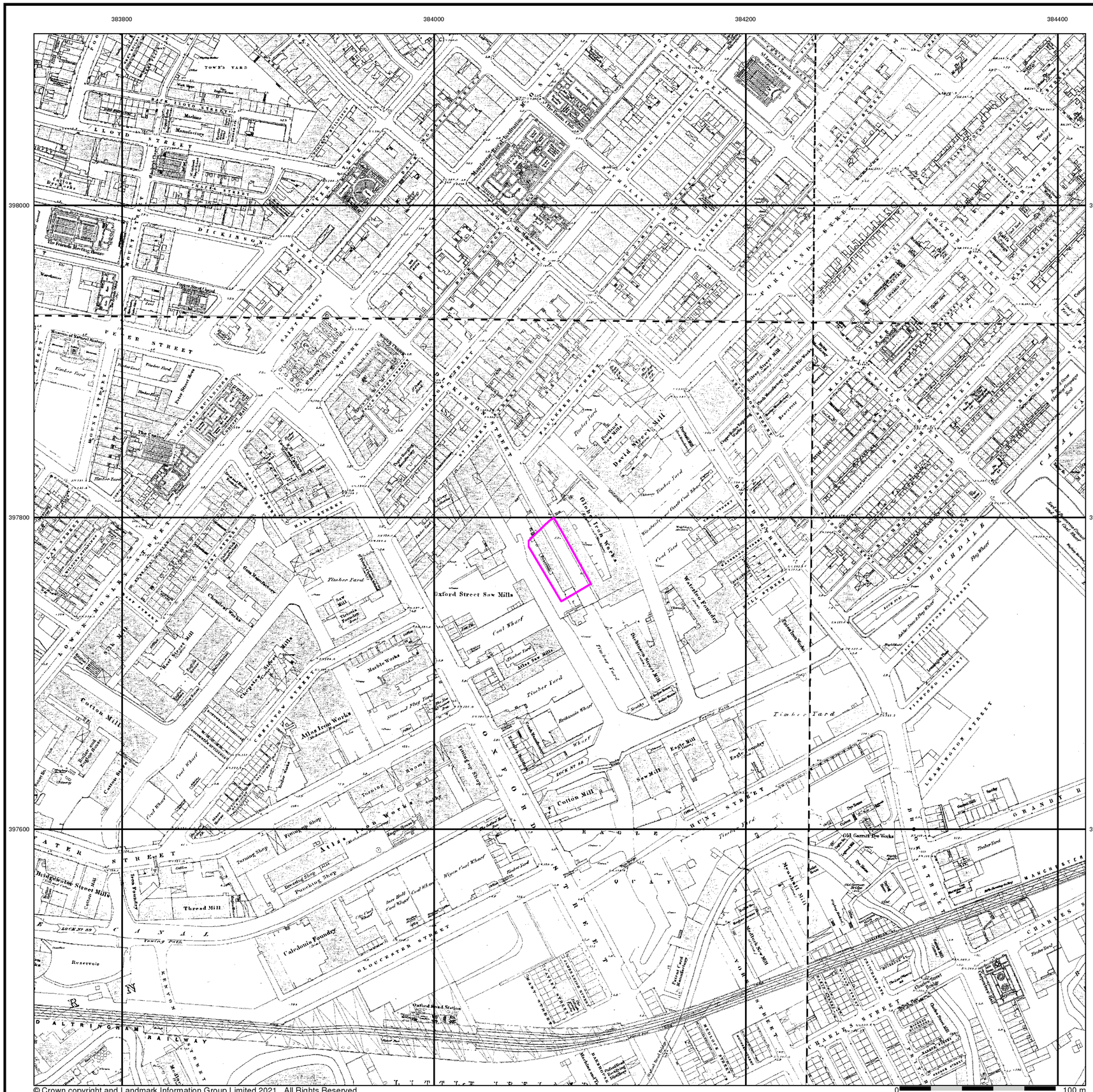

© Crown copyright and Landmark Information Group Limited 2021. All Rights Reserved.

Envirocheck®

LANDMARK INFORMATION GROUP®

Lancashire And Furness

Published 1851

Source map scale - 1:1,056

The 1:1056 scale of Ordnance Survey mapping was adopted from Ireland in 1848 and was used to survey towns with a population of over 4000, plus county towns of lesser population, in those counties mapped at the six-inch scale in 1841-55. The scale was the largest scale at which London was mapped by the Ordnance Survey and a 'skeleton' survey of the capital, showing little more than streets, street names, frontages and altitudes, was undertaken between 1848 and 1850. The majority of the 1:1056 surveys were later replaced by 1:500 surveys; although almost all the remainder were revised at this scale, sometimes more than once before 1895. The type of detail shown on the 1:1056 scale is broadly similar to that on 1:500; the apparent omission of minor details such as sewer access points and street lights may be as much a reflection of the generally earlier date of these plans, as of the specification of the map.

Please note: Due to the partial coverage of Historical Town Plans, it is possible that not all segments within an order will contain mapping. Only the segments that have Town Plan coverage will be generated.

Map Name(s) and Date(s)

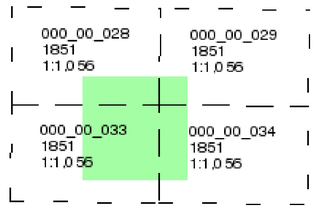

Historical Town Plan - Segment A13

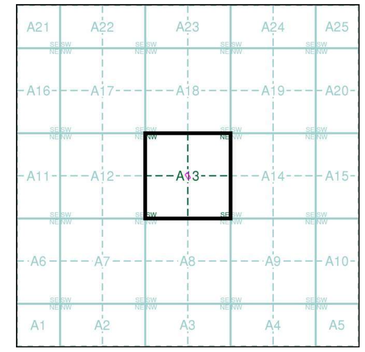

Order Details

Order Number:	279286720_1_1
Customer Ref:	10/1881
National Grid Reference:	384080, 397770
Slice:	A
Site Area (Ha):	0.11
Search Buffer (m):	0

Site Details

Alliance Francaise De Manchester, Beaver House, 125, Portland Street, MANCHESTER, M1 4QD

Landmark INFORMATION GROUP

Tel: 0844 844 9952
Fax: 0844 844 9951
Web: www.envirocheck.co.uk

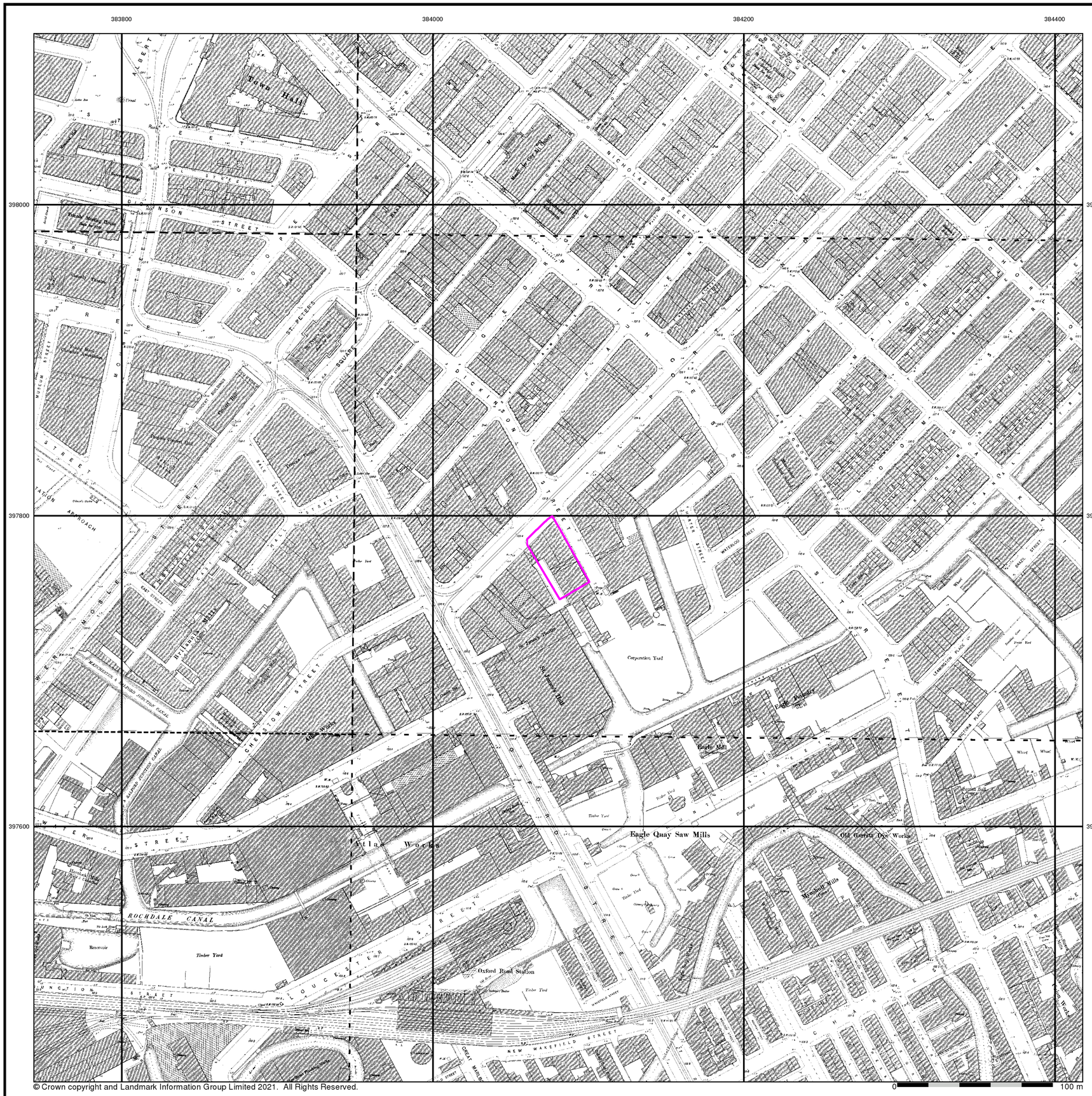

© Crown copyright and Landmark Information Group Limited 2021. All Rights Reserved.

Envirocheck®

LANDMARK INFORMATION GROUP®

Lancashire And Furness

Published 1891

Source map scale - 1:500

The 1:500 scale Ordnance Survey mapping was introduced in 1855 as a replacement for the 1:528 scale and to compliment the 1:2500 scale that had been implemented in 1853. By 1895, the 1:500 scale covered most towns over a population of about 4000 at the time of survey, although very few towns were mapped more than once at this scale, and none have been since 1910. The 1:500 scale gives particular emphasis to such features as lamp posts, man holes, arched passages and minor building projections. Also often featured are divisions between tenements, interior ground floor layouts of public buildings, and on earlier plans, the functions of the various parts of larger industrial premises are also indicated. Content of the plans does vary however, from one town to the next in terms of, for example, the completeness of railway tracks and the coverage of public buildings.

Please note: Due to the partial coverage of Historical Town Plans, it is possible that not all segments within an order will contain mapping. Only the segments that have Town Plan coverage will be generated.

Map Name(s) and Date(s)

104_10_004 1891 1:500
104_10_005 1891 1:500
104_10_009 1891 1:500
104_10_010 1891 1:500
104_10_014 1891 1:500
104_10_015 1891 1:500

Historical Town Plan - Segment A13

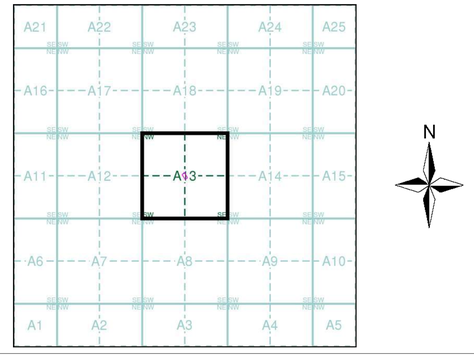

Order Details

Order Number:	279286720_1_1
Customer Ref:	10/1881
National Grid Reference:	384080, 397770
Slice:	A
Site Area (Ha):	0.11
Search Buffer (m):	0

Site Details

Alliance Francaise De Manchester, Beaver House, 125, Portland Street, MANCHESTER, M1 4QD

Landmark® INFORMATION GROUP

Tel: 0844 844 9952
Fax: 0844 844 9951
Web: www.envirocheck.co.uk