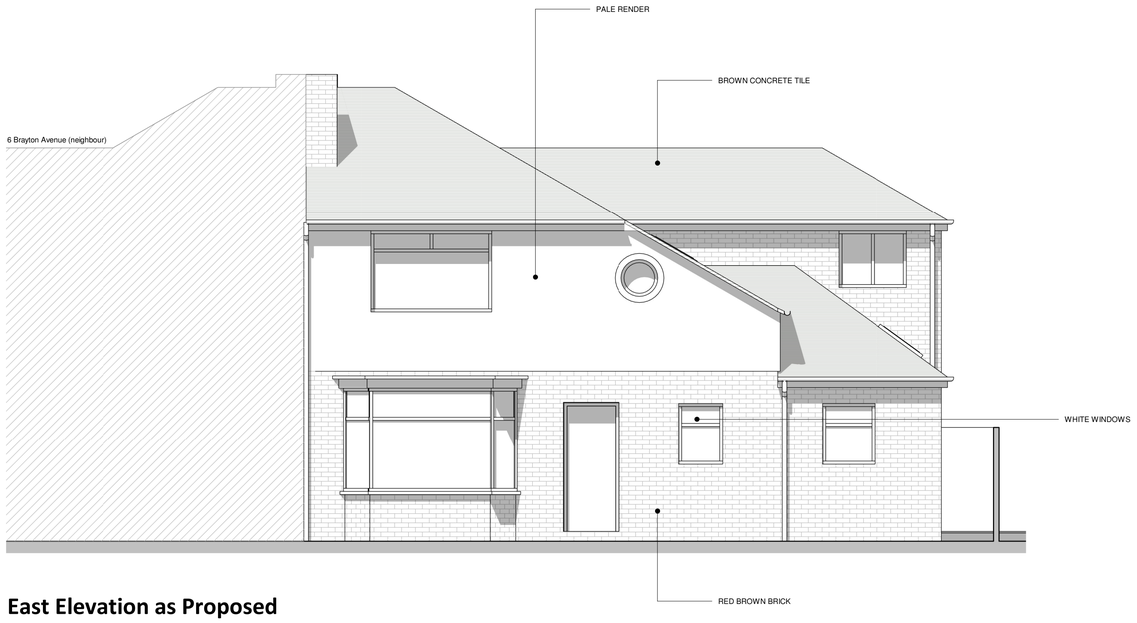

East Elevation as Proposed

1 : 50

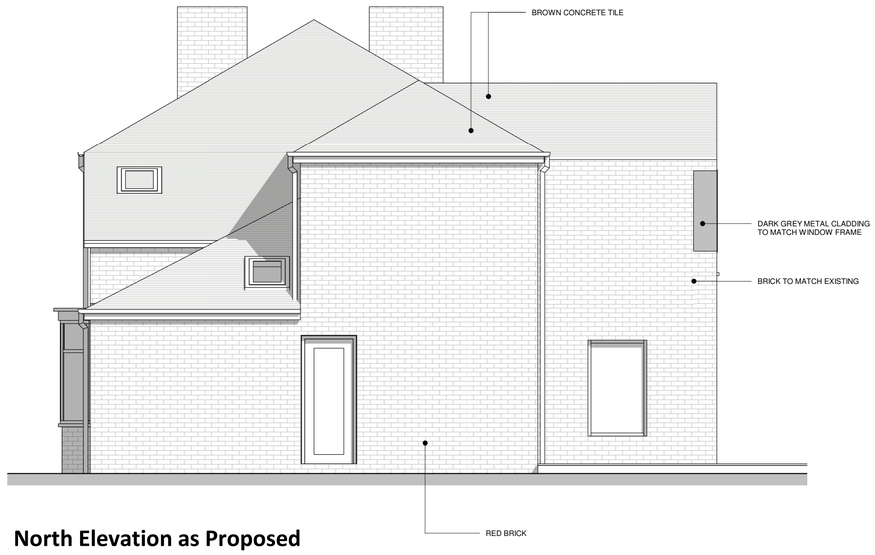

North Elevation as Proposed

1 : 50

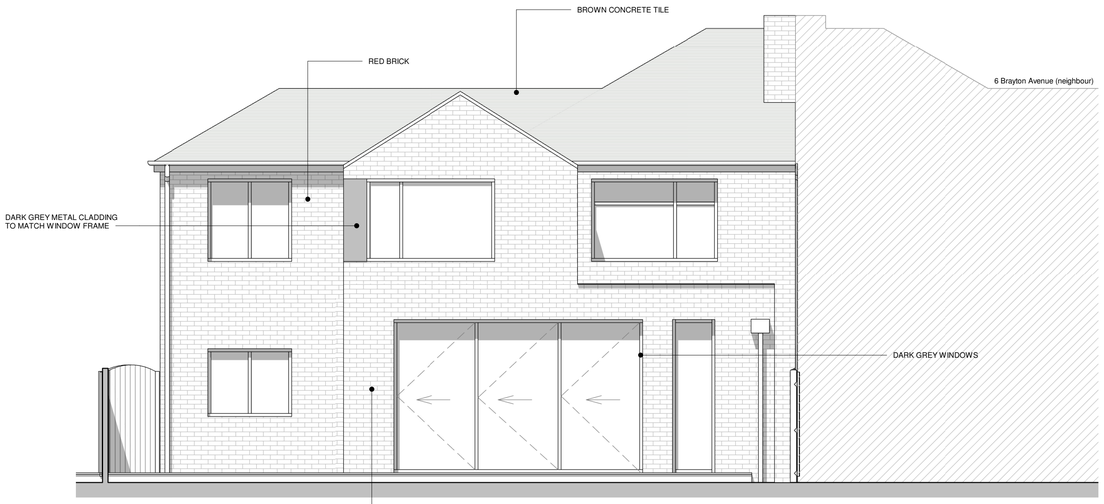

West Elevation as Proposed

1 : 50

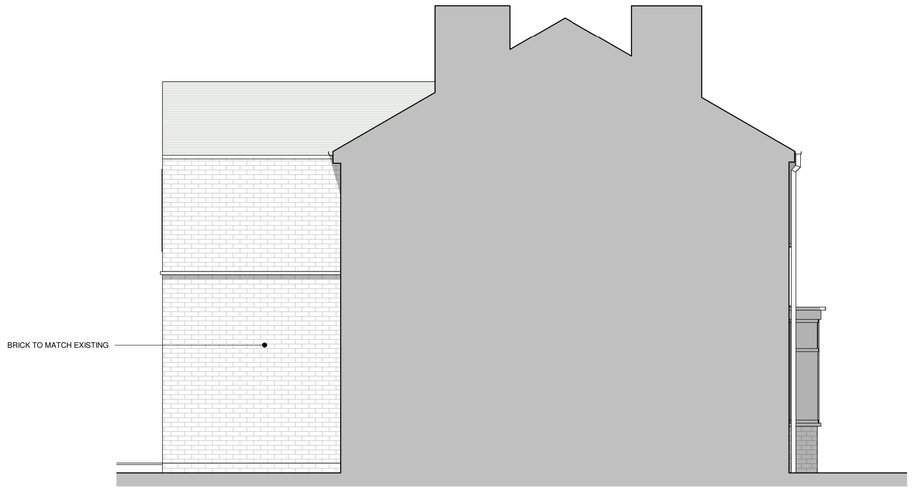

South Elevation as Proposed

1 : 50

0 1 2 3

SCALE 1 : 50

Location Plan

North Point

The contractor must verify all dimensions on site before commencing any work or fabrication drawings. If this drawing exceeds the quantities taken in any way GTA North are to be informed before the work is initiated. Only figured dimensions are to be taken from this drawing. Do not scale off this drawing. Drawings are based on Ordnance Survey and / or existing record drawings - design and drawing content is subject to detailed Site Survey, Structural Survey, Site Investigations, Planning and Statutory Requirements and Approvals. Authorised reproduction from Ordnance Survey Map with permission of the Controller of Her Majesty's Stationery Office. Crown Copyright reserved. GTA North Limited Copyright. Guy Taylor Associates Is a trading name of GTA North Limited.

Drawing Notes:

Rev:	Description:	Revised By:	Issue Date:
P01	Planning application	CR	14/07/2021

Project:
4 BRAYTON AVENUE,
MANCHESTER M20 5LP

Drawing
ELEVATIONS_PROPOSED

Scale: 1 : 50@A1 | Original Issue Date:

Original Drawn VK | Original Checked CR

Drawing
21-0002-GTA-20-002

Revision:
P01

Drawing Status:
PLANNING APPROVAL

Trafalgar House
5-7 High Lane, Chorlton, Manchester M21 9DJ
T: 0161 826 1042 M:07914 402 101

manchester@guytaylorassociates.co.uk

www.guytaylorassociates.co.uk

GUY TAYLOR ASSOCIATES