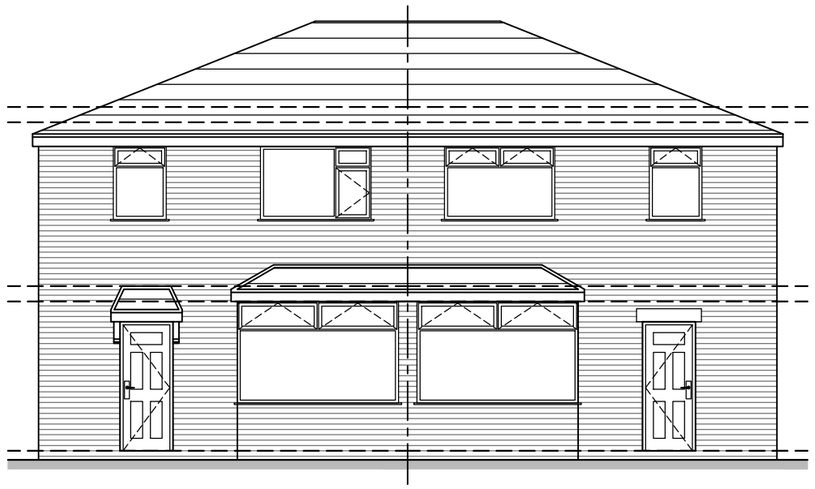

FRONT ELEVATION

1:100



REAR ELEVATION

1:100

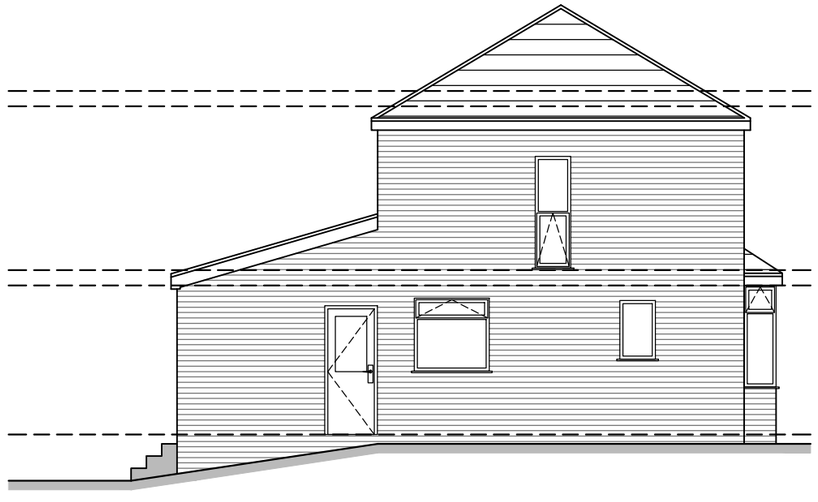

SIDE ELEVATION

1:100

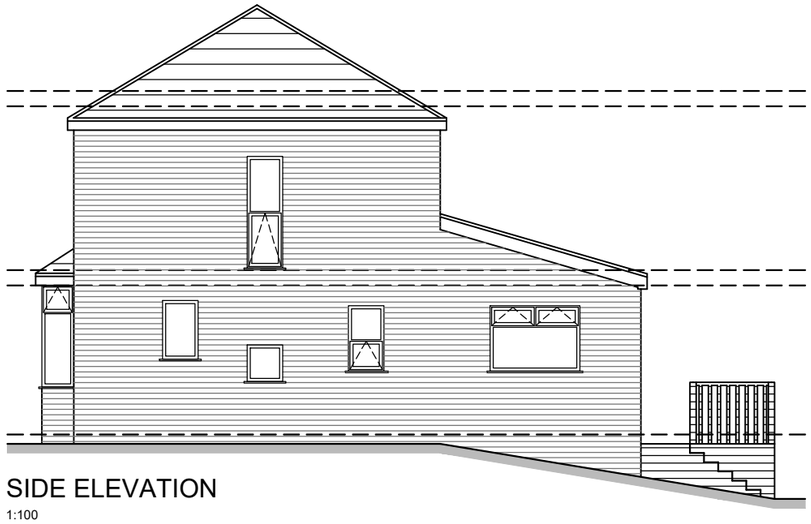

SIDE ELEVATION

1:100

Scale 1:100

0 1 2 3 4 5 10 15

NOTES:

No scaling or dimensions other then those figured are to be taken from this drawing. All dimensions to be checked on site

This drawing is for use at the named location and for Planning Permission purposes only and as such should not be used at any other location or for any other purposes

Project Location:

105 AND 107 WILTON ROAD,
CRUMPSALL,
MANCHESTER,
M8 4PD

Drawing:

02 Existing Elevation

Scale:	Size:	Date:
1:100	**A3**	**12/20**