The contractor must verify all dimensions on site before commencing any work. If this drawing exceeds the quantities taken in any way Northedge Architecture are to be informed before the work is initiated.

Do not scale off this drawing.
Drawings are based on Ordnance Survey - design and drawing content is subject to detailed Site Survey, Structural Survey, Site Investigations, Planning and Statutory Requirements and Approvals.This drawing is not to be re produced without express permission of the architect. This drawing and all associated designs indicated remain the copyright of the architect. Northedge Architecture Copyright.

West Elevation
1 : 50

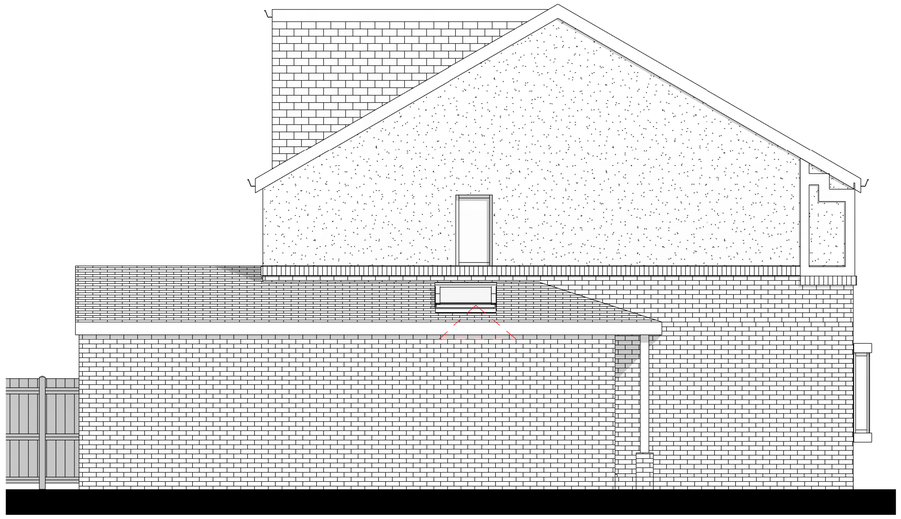

North Elevation
1 : 50

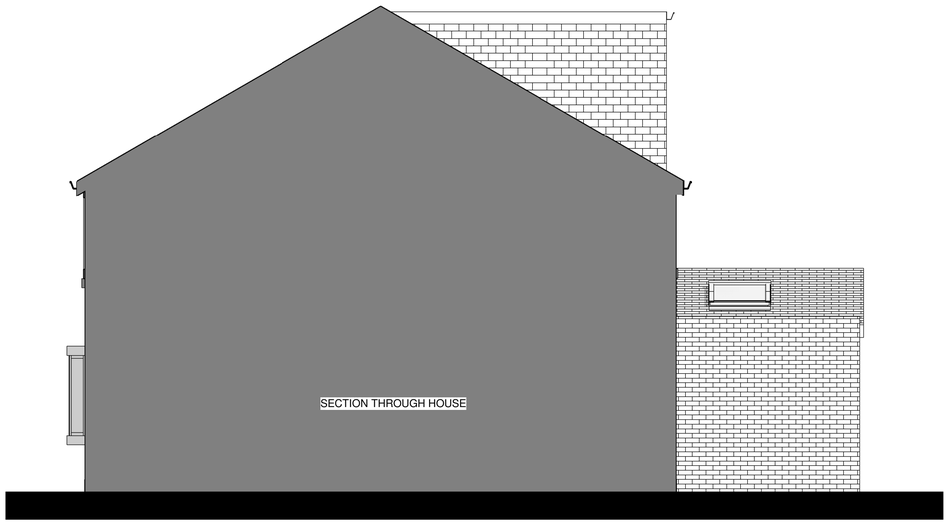

South Elevation
1 : 50

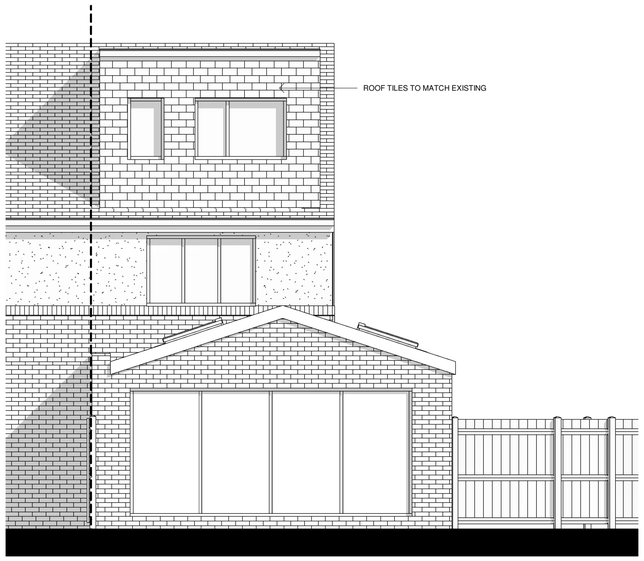

East Elevation
1 : 50

SCALE BAR 1:50

Rev:	Description:		Issue Date:
R1	Initial Issue	UA	15.06.21
R2	Updated	UA	24.08.21
R3	Updated	UA	28.09.21
R4	Updated	UA	13.10.21
R5	Updated	UA	18.10.21

Project:
20 Wynne Close,
Manchester

Drawing Title:
Proposed Elevations

Scale: 1 : 50@A1 Status: Concept

Drawing Number: 21-44-20-002 Revision: R5

NORTHEDGE ARCHITECTURE
T:07380266466
design@northedgearchitecture.co.uk
www.northedgearchitecture.co.uk