SITE LOCATION



0 500 1000 1500 2000 2500m
1:50000

SITE LOCATION
(Scale 1:50000)

Ordnance Survey map extract
based upon Landranger map series
with the permission of the controller of
Her Majesty's Stationery Office
Licence No. 0100023487
Crown copyright.



SITE PHOTOGRAPH

The drawings comply with TEF & Vodafone Standard ICNIRP guidelines.
Designed in accordance with CORNERSTONE document: SDN0013 & SDN0009 'ICNIRP Compliance summary'

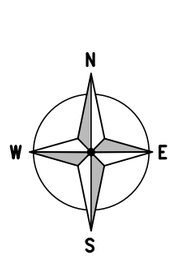

= Site Access

= Access Route

SITE LOCATION

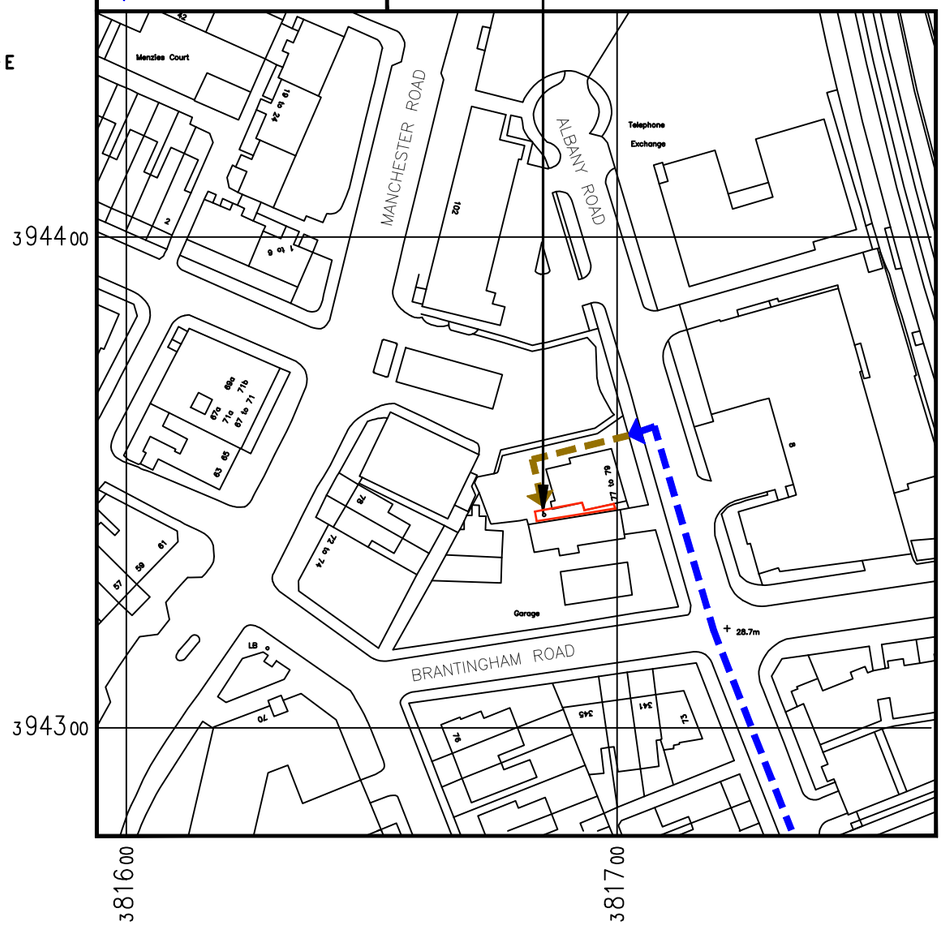

DETAILED SITE LOCATION
(Scale 1:1250)

Based upon Ordnance Survey map extract
with the permission of the Controller of
Her Majesty's Stationery Office.
Crown copyright.
Licence No. 100020449

0 12.5 25 37.5 50 62.5m
1:1250

ALL DIMENSIONS ARE IN mm UNLESS NOTED OTHERWISE

N.G.R E: 381685 N: 394343

DIRECTIONS TO SITE:
M56 5.5 MILES MI 11. EXIT ON THE RIGHT ONTO A5103 TOWARDS CITE CENTRE/M60 N&W/M62 W/M61 2.3 MI 12. SLIGHT LEFT TOWARDS BARLOW MOOR ROAD/A5145 0.1 MI 13. TAKE THE 1ST LEFT ONTO BARLOW MOOR ROAD/A5145. CONTINUE TO FOLLOW BARLOW MOOR ROAD 1.5 MI 14. TURN RIGHT ONTO WILBRAHAM ROAD/A6010 0.1 MI 15. TURN LEFT ONTO ALBANY ROAD. CROSS OVER THE JUNCTION WITH BRANTINGHAM ROAD & THE SITE IS ON THE LHS.

NOTES:

REV	MODIFICATION	BY	CH	DATE
A	Issued for Approval	CT	TR	28.06.21

CLARKE telecom
Unit E, Madison Place, Northampton Road,
Manchester, M40 5AG
Tel: 0161 785 4500
Fax: 0161 785 4501
Web: www.clarke-telecom.com

O2
CORNERSTONE - BEACON 3 UNWIND

Cell Name	Opt.
77–79 ALBANY ROAD	A

Cell ID No

CTIL	TEF	VF
12181232 E312499	092746	01938

Site Address / Contact Details

CHORLTON
MANCHESTER
M21 0BG

Drawing Title: SITE LOCATION MAPS

Purpose of issue: PLANNING — Dwg Rev:

Drawing Number: 100 — A

Surveyed By:		Original Sheet Size:		Pack Issue:
CT		A3		
Drawn: CT	Date: 28.06.21	Checked: TR	Date: 28.06.21	A

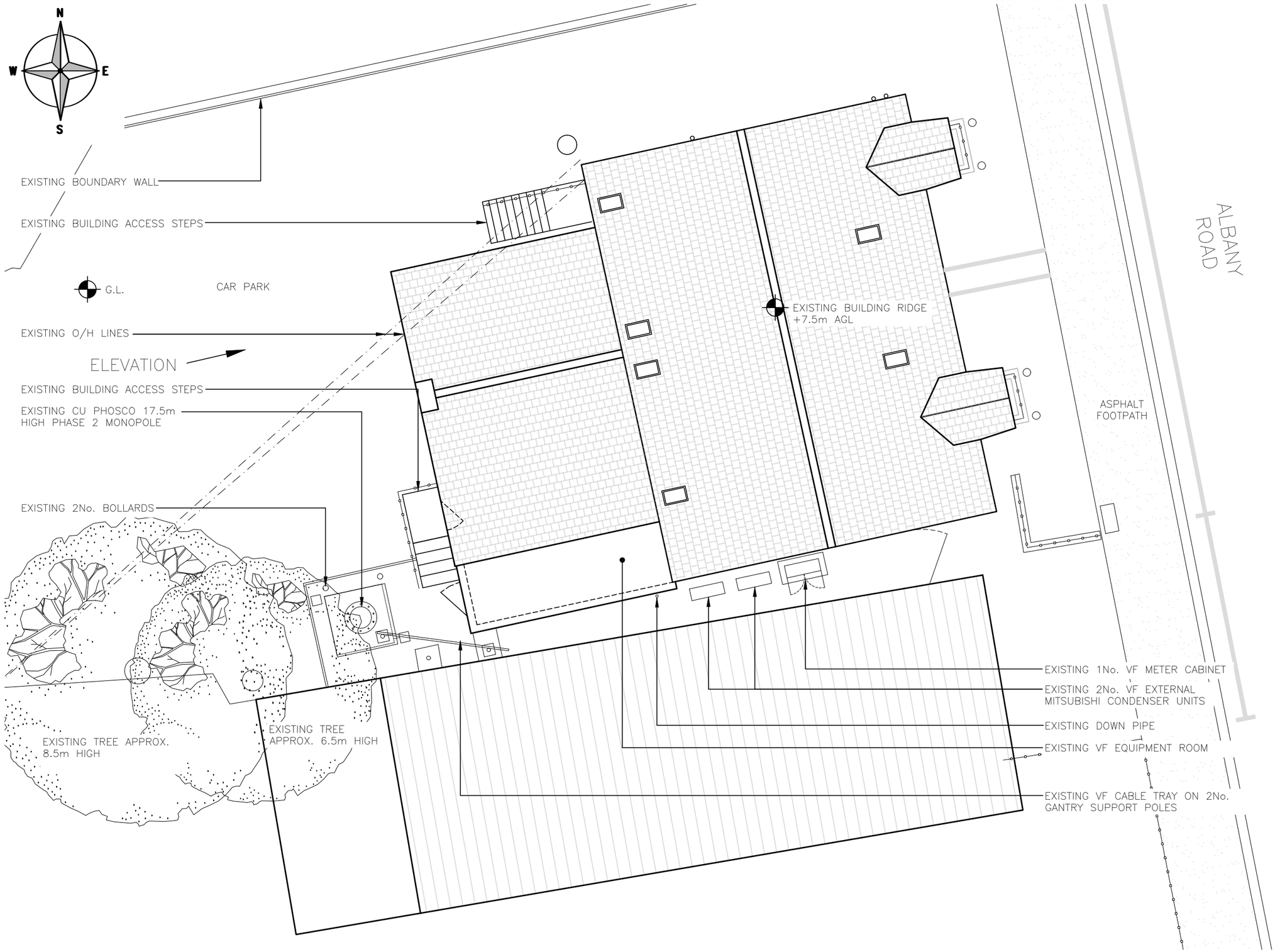

EXISTING SITE PLAN
(1:100)

0 1 2 3 4 5m
1:100

ALL DIMENSIONS ARE IN mm UNLESS NOTED OTHERWISE

N.G.R E: 381685 N: 394343

NOTES:

IT IS ASSUMED THE EXISTING BASE IS PILED, UNABLE TO CONFIRM AT TIME OF MSV. LEGACY GDC NOTES CURRENT BASE AS BEING AT 100% CAPACITY

REV	MODIFICATION	BY	CH	DATE
A	Issued for Approval	CT	TR	28.06.21

CLARKE telecom
Unit E, Madison Place, Northampton Road,
Manchester, M40 5AG
Tel: 0161 785 4500
Fax: 0161 785 4501
Web: www.clarke-telecom.com

O2

CORNERSTONE - BEACON 3 UNWIND

Cell Name	Opt.
77–79 ALBANY ROAD	A

Cell ID No

CTIL	TEF	VF
12181232 E312499	092746	01938

Site Address / Contact Details

CHORLTON
MANCHESTER
M21 0BG

Drawing Title: EXISTING SITE PLAN

Purpose of issue: PLANNING — Dwg Rev: A

Drawing Number: 200

Surveyed By:	Original Sheet Size:	Pack Issue:
CT	A3	A

Drawn:	Date:	Checked:	Date:
CT	28.06.21	TR	28.06.21

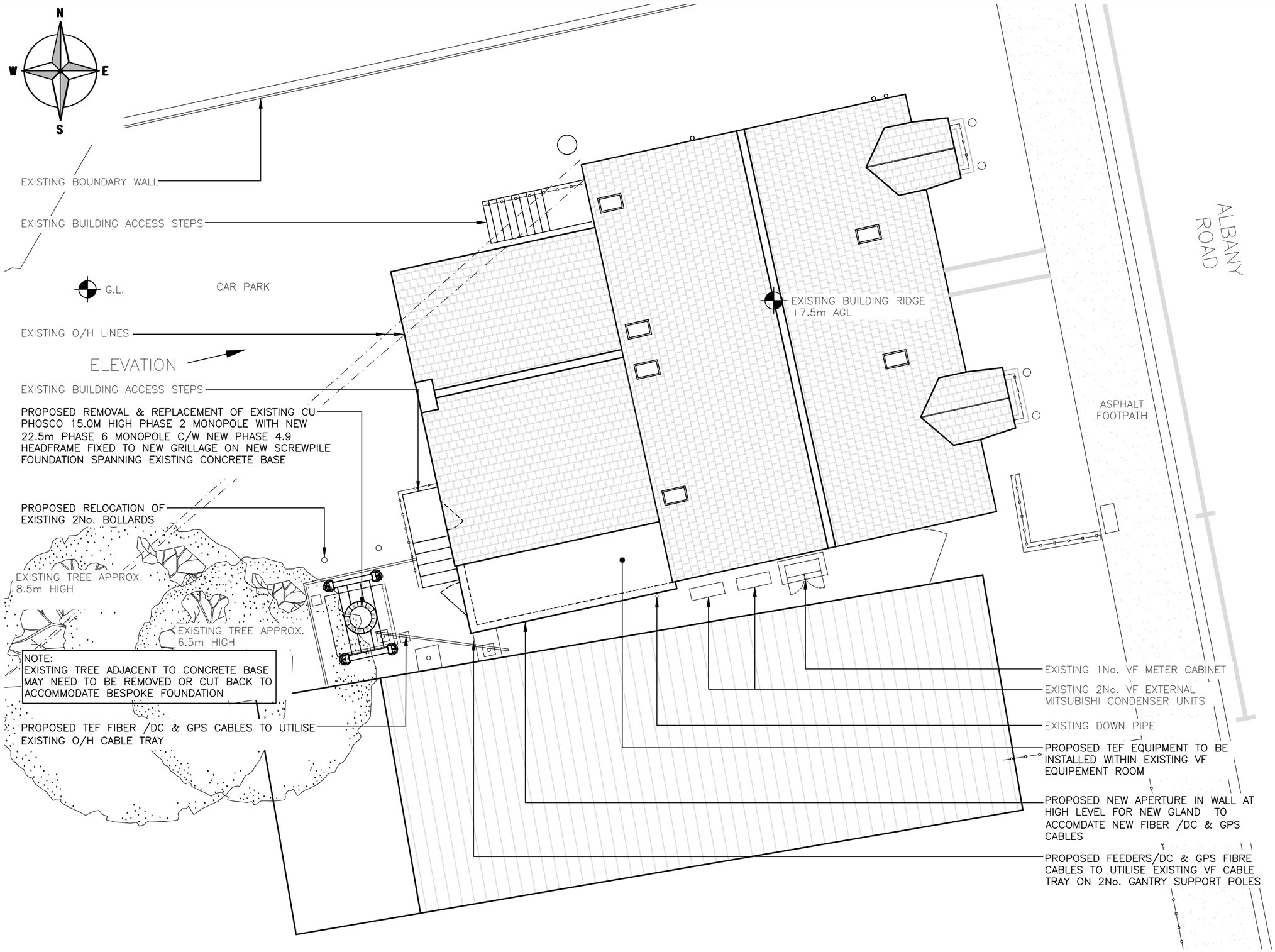

PROPOSED SITE PLAN

(1:100)

0 1 2 3 4 5m
1:100

The drawings comply with TEF & Vodafone Standard ICNIRP guidelines.
Designed in accordance with CORNERSTONE document: SDN0013 & SDN0009 'ICNIRP Compliance summary'

ALL DIMENSIONS ARE IN mm UNLESS NOTED OTHERWISE

N.G.R	E: 381685 N: 394343

NOTES:

IT IS ASSUMED THE EXISTING BASE IS PILED, UNABLE TO CONFIRM AT TIME OF MSV. LEGACY GDC NOTES CURRENT BASE AS BEING AT 100% CAPACITY

REV	MODIFICATION	BY	CH	DATE
A	Issued for Approval	CT	TR	28.06.21

CLARKE telecom
Unit E, Madison Place, Northampton Road,
Manchester, M40 5AG
Tel: 0161 785 4500
Fax: 0161 785 4501
Web: www.clarke-telecom.com

O2

CORNERSTONE - BEACON 3 UNWIND

Cell Name	Opt.
77–79 ALBANY ROAD	A

Cell ID No

CTIL	TEF	VF
12181232 E312499	092746	01938

Site Address / Contact Details

CHORLTON
MANCHESTER
M21 0BG

Drawing Title: PROPOSED SITE PLAN

Purpose of issue: PLANNING — Dwg Rev: A

Drawing Number: 201

Surveyed By:	Original Sheet Size:	Pack Issue:
CT	A3	A

Drawn:	Date:	Checked:	Date:
CT	28.06.21	TR	28.06.21

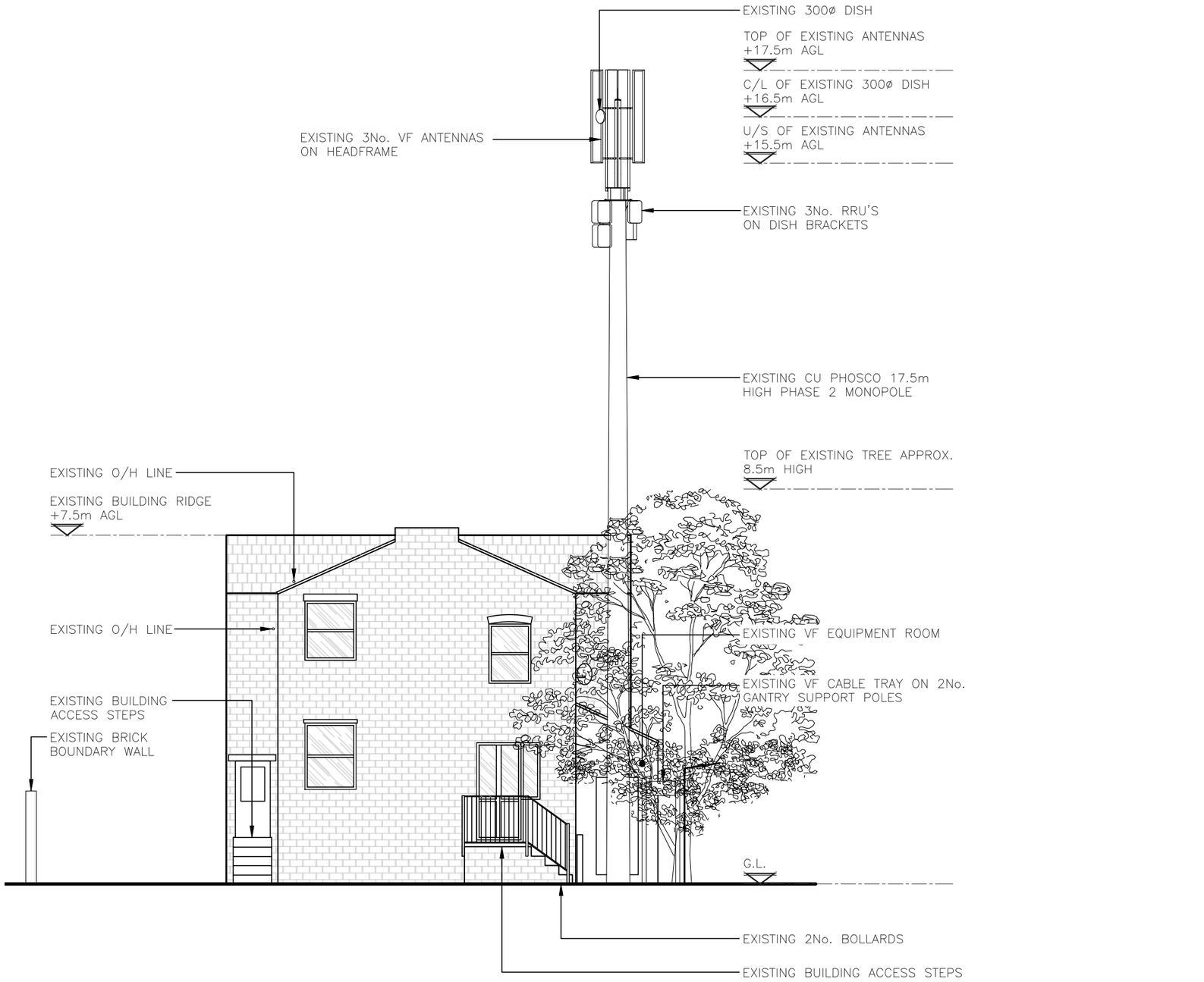

EXISTING SITE ELEVATION
(1:100)

0 1 2 3 4 5m
1:100

ALL DIMENSIONS ARE IN mm UNLESS NOTED OTHERWISE

N.G.R E: 381685 N: 394343

NOTES:

IT IS ASSUMED THE EXISTING BASE IS PILED, UNABLE TO CONFIRM AT TIME OF MSV. LEGACY GDC NOTES CURRENT BASE AS BEING AT 100% CAPACITY

REV	MODIFICATION	BY	CH	DATE
A	Issued for Approval	CT	TR	28.06.21

CLARKE telecom
Unit E, Madison Place, Northampton Road,
Manchester, M40 5AG
Tel: 0161 785 4500
Fax: 0161 785 4501
Web: www.clarke-telecom.com

O2

CORNERSTONE - BEACON 3 UNWIND

Cell Name	Opt.
77–79 ALBANY ROAD	A

Cell ID No

CTIL	TEF	VF
12181232 E312499	092746	01938

Site Address / Contact Details

CHORLTON
MANCHESTER
M21 0BG

Drawing Title: EXISTING SITE ELEVATION

Purpose of issue: PLANNING — Dwg Rev: A

Drawing Number: 300

Surveyed By:	Original Sheet Size:	Pack Issue:
CT	A3	A

Drawn:	Date:	Checked:	Date:
CT	28.06.21	TR	28.06.21

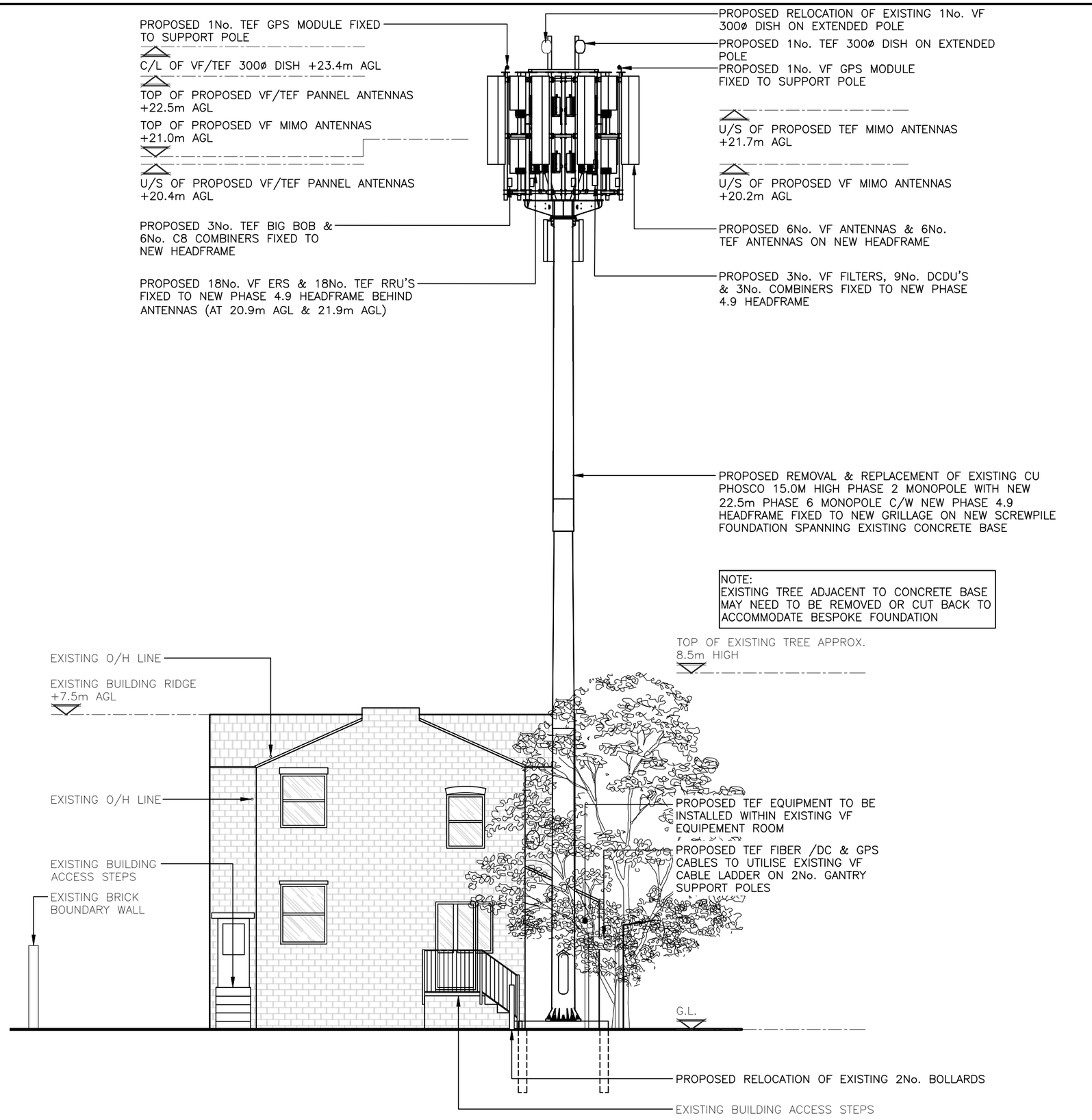

PROPOSED SITE ELEVATION

(1:100)

0 1 2 3 4 5m
1:100

The drawings comply with TEF & Vodafone Standard ICNIRP guidelines.
Designed in accordance with CORNERSTONE document: SDN0013 & SDN0009 'ICNIRP Compliance summary'

ALL DIMENSIONS ARE IN mm UNLESS NOTED OTHERWISE

N.G.R E: 381685 N: 394343

NOTES:

IT IS ASSUMED THE EXISTING BASE IS PILED, UNABLE TO CONFIRM AT TIME OF MSV. LEGACY GDC NOTES CURRENT BASE AS BEING AT 100% CAPACITY

REV	MODIFICATION	BY	CH	DATE
A	Issued for Approval	CT	TR	28.06.21

CLARKE telecom
Unit E, Madison Place, Northampton Road, Manchester, M40 5AG
Tel: 0161 785 4500
Fax: 0161 785 4501
Web: www.clarke-telecom.com

O2

CORNERSTONE - BEACON 3 UNWIND

Cell Name	Opt.
77–79 ALBANY ROAD	A

Cell ID No

CTIL	TEF	VF
12181232 E312499	092746	01938

Site Address / Contact Details

CHORLTON
MANCHESTER
M21 0BG

Drawing Title: PROPOSED SITE ELEVATION

Purpose of issue: PLANNING — Dwg Rev: A

Drawing Number: 301

Surveyed By:		Original Sheet Size:		Pack Issue:
CT		A3		A
Drawn: CT	Date: 28.06.21	Checked: TR	Date: 28.06.21	