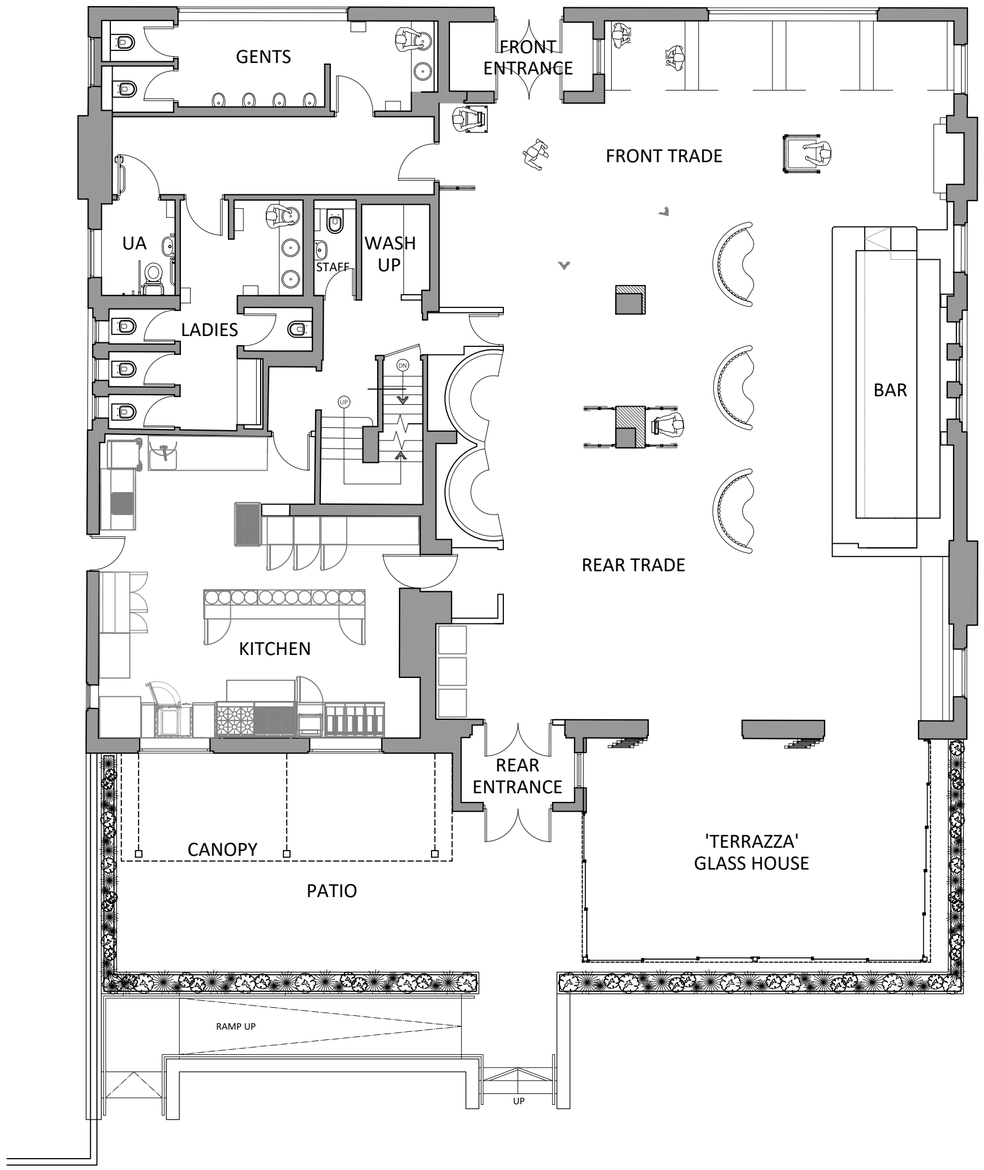

GROUND FLOOR PLAN AS EXISTING

SCALE: 1:100@A2

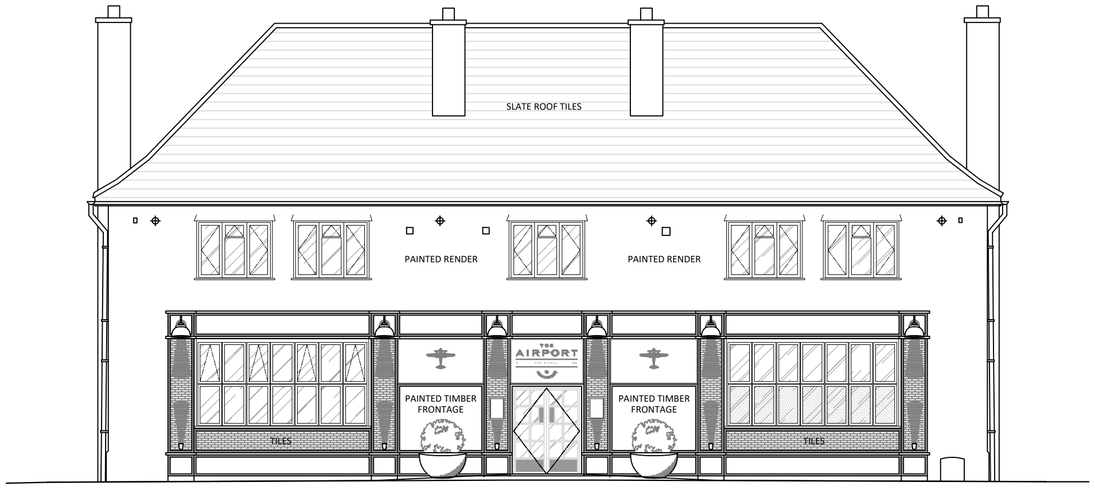

FRONT (NORTH WEST FACING) ELEVATION AS EXISTING & PROPOSED

Datum 74.00m

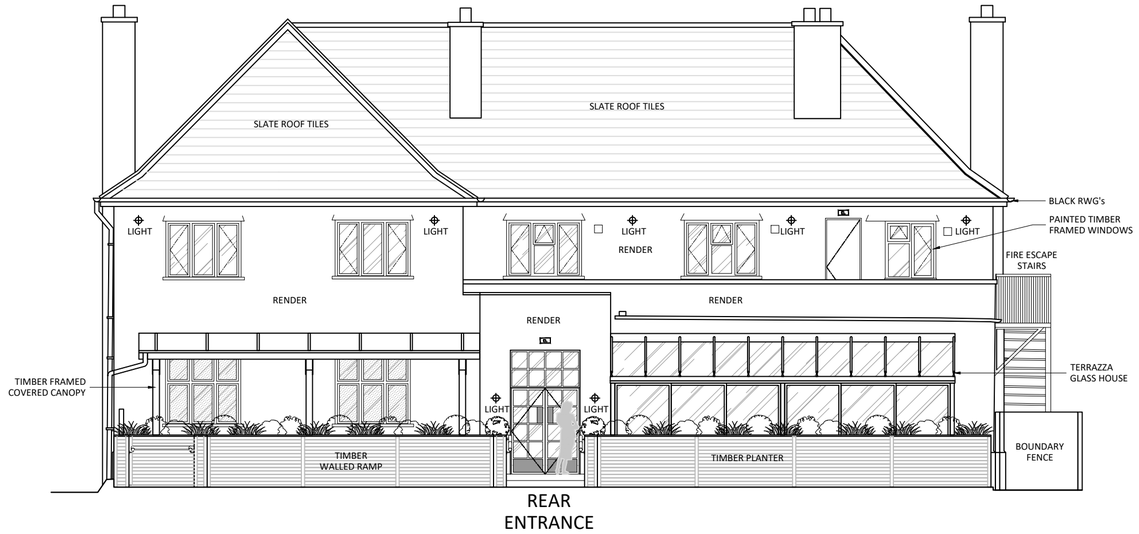

Datum 74.00m

REAR (SOUTH EAST FACING) ELEVATION AS EXISTING

SCALE: 1:100@A2

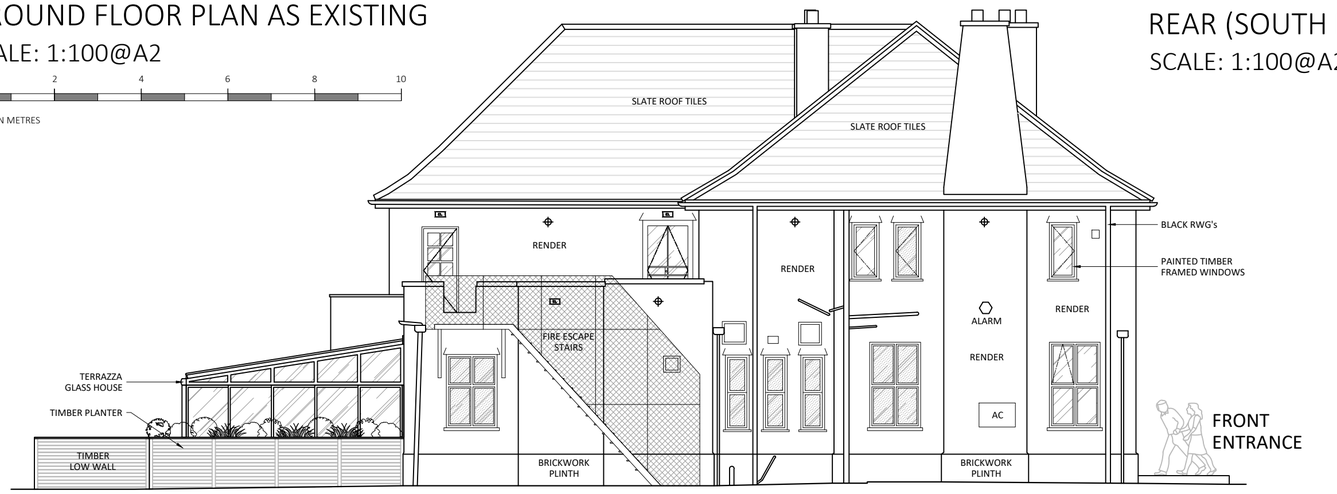

SIDE (NORTH EAST FACING) ELEVATION AS EXISTING

SCALE: 1:100@A2

Datum 74.00m

© FREDERIC ROBINSON LTD
DO NOT SCALE THIS DRAWING.
ALL DIMENSIONS TO BE CHECKED AND VERIFIED ON SITE.
THIS DRAWING IS TO BE READ IN CONJUNCTION WITH ALL OTHER RELEVANT DRAWINGS AND SPECIFICATIONS.
ANY DISCREPANCIES IN THE DRAWINGS ARE TO BE REPORTED IMMEDIATELY TO THE PROPERTY DEPARTMENT AT FREDERIC ROBINSON LIMITED.
THIS DRAWING IS NOT TO BE USED FOR CONSTRUCTION OR SALES PURPOSES UNLESS EXPRESSLY MARKED AS SUCH.

IMPORTANT NOTE REGARDING ASBESTOS
THIS BUILDING MAY CONTAIN ASBESTOS. A COPY OF THE INTRUSIVE ASBESTOS SURVEY FOR THIS BUILDING HAS BEEN MADE AVAILABLE TO ALL CONTRACTORS. SHOULD COPIES BE REQUIRED PLEASE CONTACT THE PROPERTY DEPARTMENT USING THE DETAILS OPPOSITE.

ROBINSONS 1838 BREWERY

FREDERIC ROBINSON LIMITED
PROPERTY DEPARTMENT
UNICORN BREWERY
STOCKPORT CHESHIRE
SK1 1JJ
Tel: +44 (0)161 480 6571
Fax: +44 (0)161 476 6011
Email:info@frederic-robinson.co.uk

PROJECT TITLE:	THE AIRPORT, RINGWAY ROAD, MANCHESTER, M22 5WH				
DRAWING TITLE:	PLANNING DRAWING (PUBLIC HOUSE) - GF PLAN & ELEVATIONS AS EXISTING				
ARCINV NO:	ARCINV 442	DATE:	AUG 21	SCALE:	1:100 @ A2
DRAWN BY:		DWG NO:	201	REVISION:	-