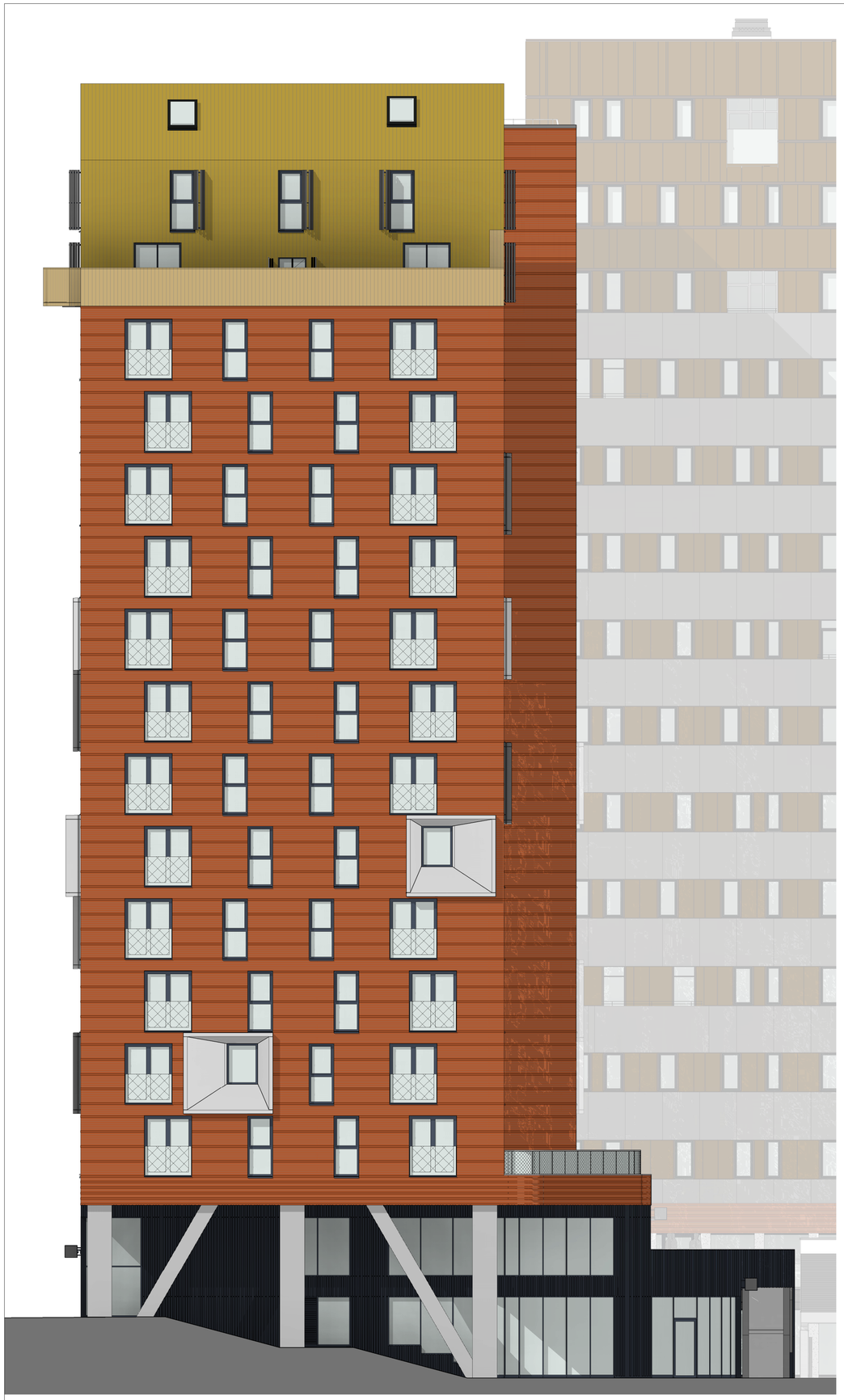

West Elevation

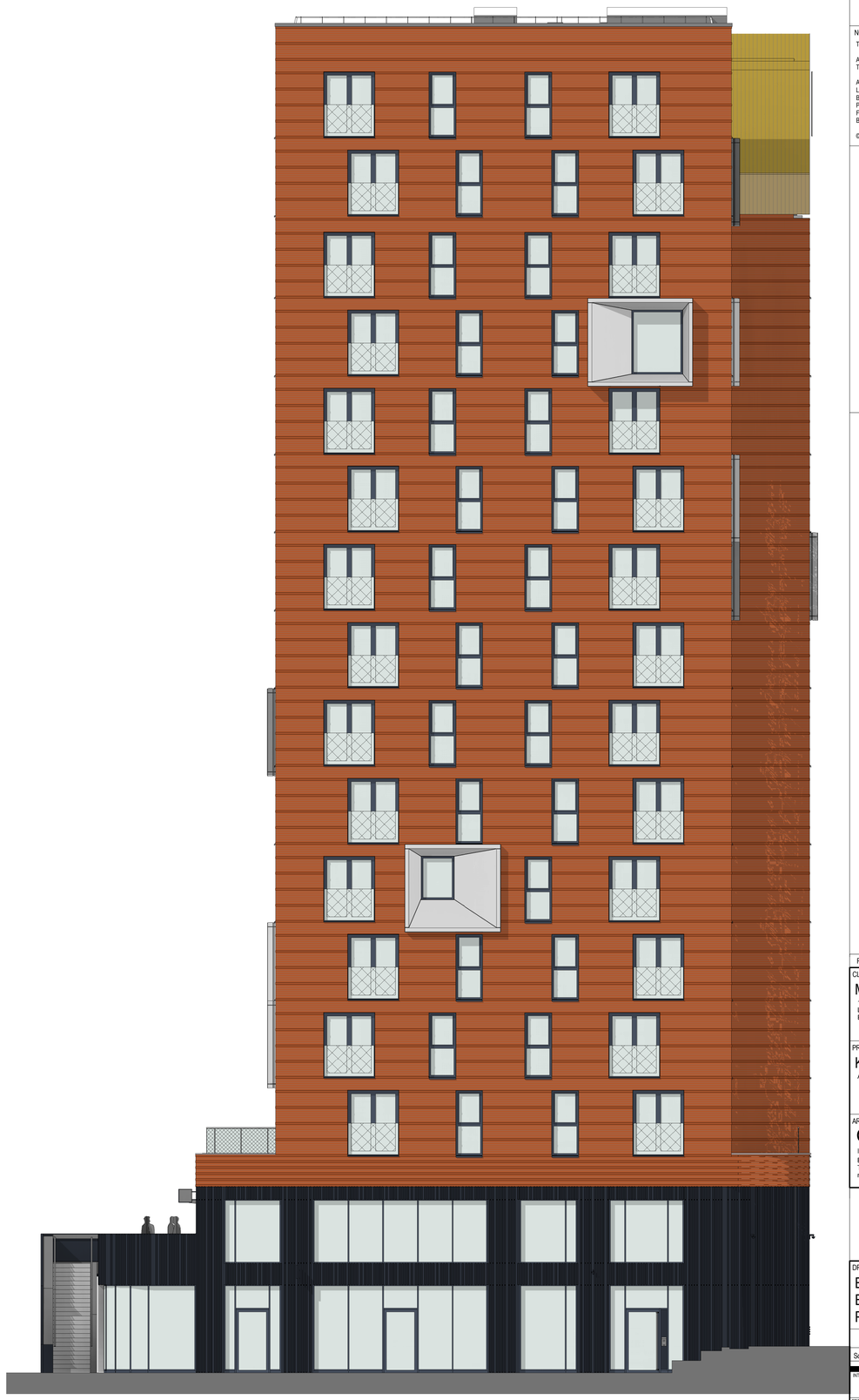

East Elevation

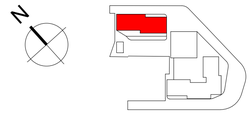

KEY PLAN

NOTES

THIS DRAWING MUST NOT BE SCALED.

ALL DIMENSIONS ARE TO BE VERIFIED AND CHECKED ON SITE. ANY DISCREPANCIES THAT ARE, OR BECOME APPARENT SHOULD BE REPORTED TO CHAPMAN TAYLOR.

AREAS INDICATED ARE APPROXIMATE GROSS INTERNAL AREA. THEY RELATE TO THE LIKELY AREAS OF THE BUILDING AT THE CURRENT STAGE OF DESIGN. ANY DECISIONS TO BE MADE ON THE BASIS OF THESE PREDICTIONS, WHETHER AS TO PROJECT VIABILITY, PRE-LETTING, LEASE AGREEMENTS, OR THE LIKE, SHOULD INCLUDE DUE ALLOWANCE FOR THE INCREASES AND DECREASES INHERENT IN THE DESIGN DEVELOPMENT AND BUILDING PROCESS.

© COPYRIGHT CHAPMAN TAYLOR 2017

REV	DATE	BY	DESCRIPTION	CHK'D

CLIENT

Mount Anvil
140 Aldersgate
London
EC1A 4HY

PROJECT

Kampus Manchester
Aytoun Street, Manchester

ARCHITECT

Chapman Taylor
INTERNATIONAL ARCHITECTS MASTERPLANNERS DESIGNERS
Bass Warehouse, 4 Castle Street, Castlefield, Manchester M3 4LZ
Tel +44 (0)161 828 6500 | Fax +44 (0)161 828 6505
manchester@chapmantaylor.com

DRAWING TITLE

Block C Tenant Planning Elevations
East and West Elevation
Proposed

Scale 1 : 100 @ A1

1 5 10M

INTERNAL JOB NO	ISSUE DATE	DRAWN BY	CHECKED BY
C049KAM	27/09/2021	RS	SG

PROJECT NUMBER	ORIGINATOR	ZONE	LEVEL	TYPE	ROLE	NUMBER	REVISION
C049KAM	CTA	C0	XX	DR	A	**07906**	P01