


Survey Notes

Grid: Local Plane Metric grid related to national grid via SC1

Levels: Related to OS Datum from GNSS positioning, converted using the national Geoid model OSGM15

Notes

Topographical Survey Legend

BUILDINGS AND WALLS

FENCE STYLES AND DESCRIPTIONS

ROADS

STREET FURNITURE

INSPECTION CHAMBERS AND PIPES

WORK DIRECTIONS

GENERAL INFORMATION

OVERHEAD LINES

WATER FEATURES

RAILWAY AND HEAVY WORK

LEVEL AND HEIGHT INFORMATION

SURVEY INFORMATION

Sheet Index

1

2

Rev.	Date	Description
A	15/03/18	River Terrace level added

MALCOLM HUGHES CHARTERED LAND SURVEYORS

60 Cross Street, Sale, Manchester M33 7HF Tel: 0161 976 1245 www.mhs.co.uk survey@mhs.co.uk

Accreditations

Client

URBAN & CIVIC PLC
WESTMINSTER, ST MARKS COURT
STOCKTON ON TEES, TS17 6QP

Project

SITE AT DEANSGATE
MANCHESTER

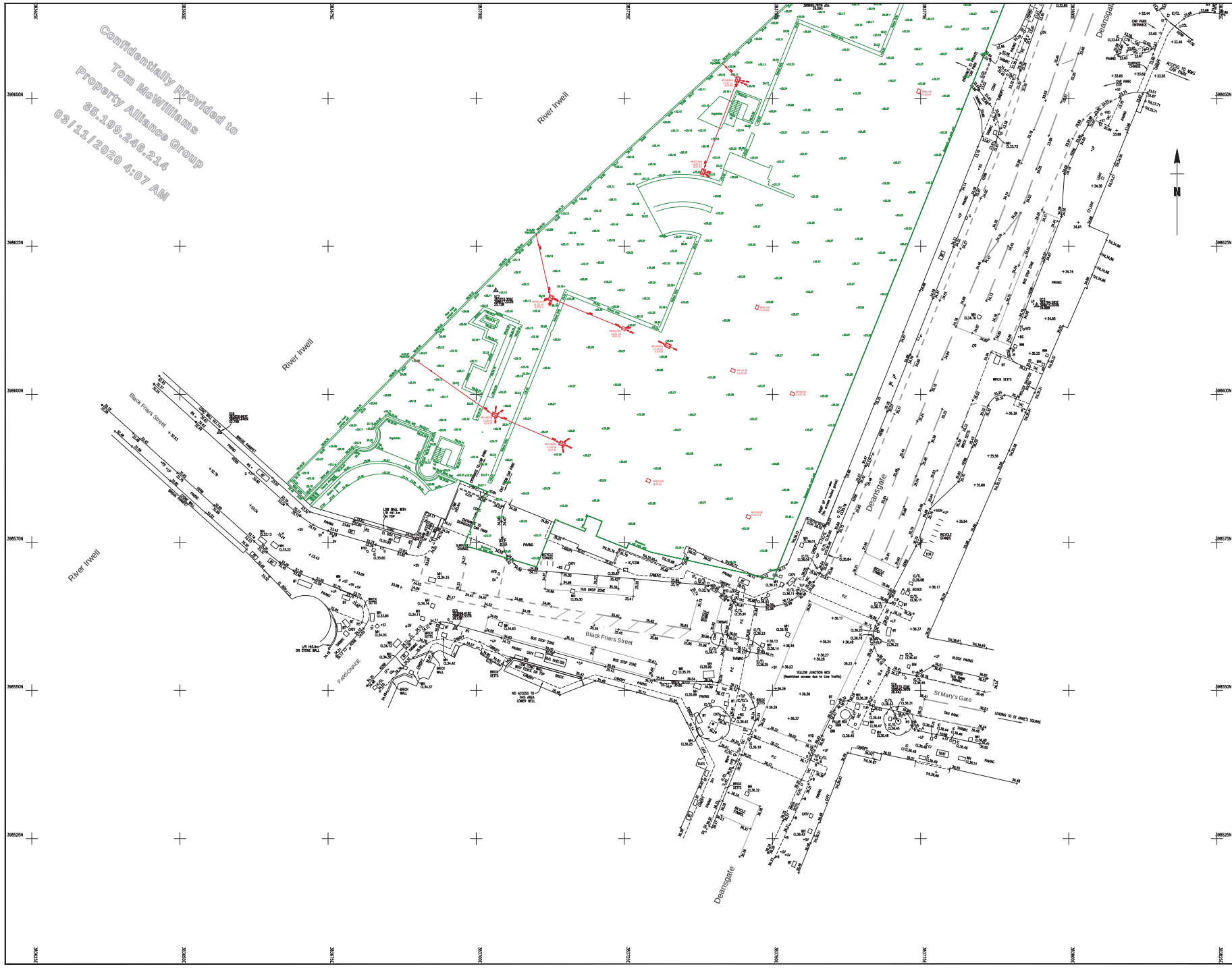
Drawing Title

TOPOGRAPHICAL SURVEY

Drawn by	DCL	08/03/18	Survey date: March 2018
Checked by	CT	08/03/18	Scale: A0@1:200scale

Job reg no: 51344/1

Revision: A



Survey Notes

Grid: Local Plane Metric grid related to national grid at OS 1

Levels: Related to OS Datum from GNSS positioning. Converted using the national Geoid model OSGM15

Notes:

Topographical Survey Legend

BUILDINGS AND WALLS

GENERAL INFORMATION

FENCES, STYLES AND GROUP TONES

OVERHEAD LINES

ROADS

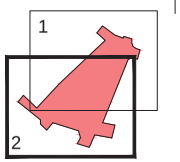
WATER FEATURES

LEVEL INFORMATION

SURFACE MATERIALS

MISCELLANEOUS

Street Index



Rev.	Date	Description
A	22/03/18	River Terrace level added

Client

URBAN & CIVIC PLC
WESTMINSTER, ST MARKS COURT
STOCKTON ON TEES, TS17 6QP

Project

SITE AT DEANSGATE
MANCHESTER

Drawing Title

TOPOGRAPHICAL SURVEY

Drawn	DCL	08/03/18	Survey date	March 2018
Checked	CT	08/03/18	Scale	A0@1:200scale

Job reg no. 51344/2 Revision A