PROPOSED

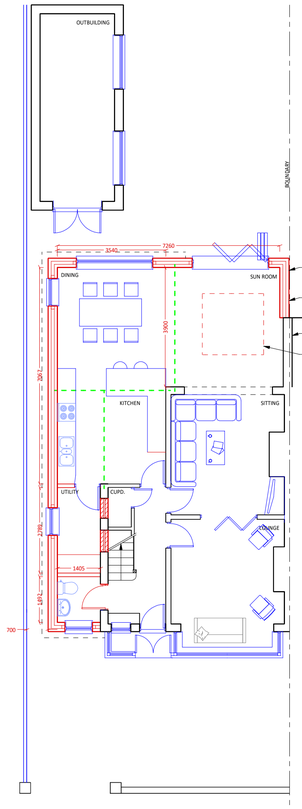

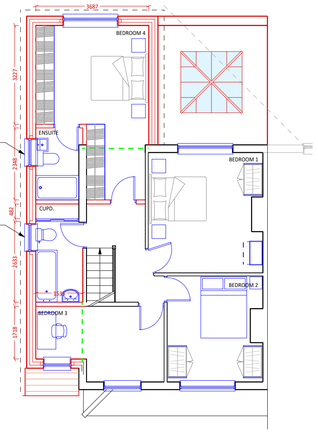

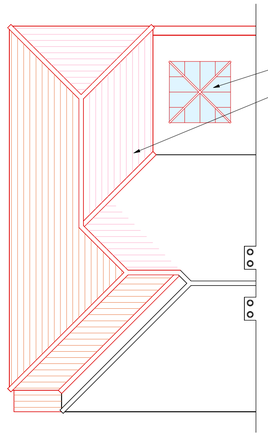



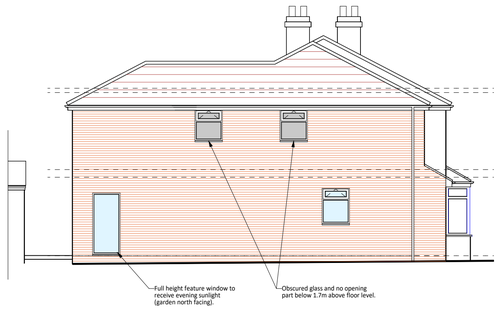

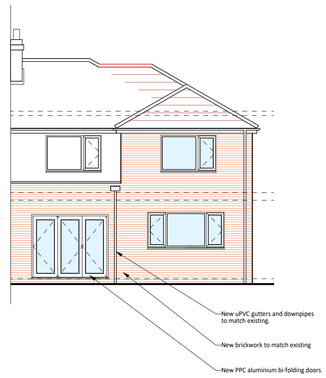

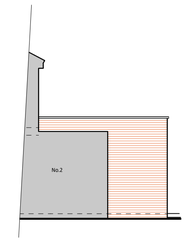



LOCATION PLAN - 1:1250

GROUND | FIRST | ROOF | FRONT (SOUTH) | LEFT (WEST) | REAR (NORTH) | RIGHT (EAST)

EXISTING

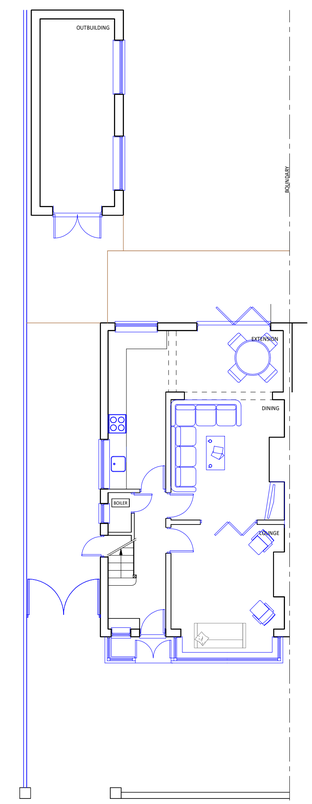

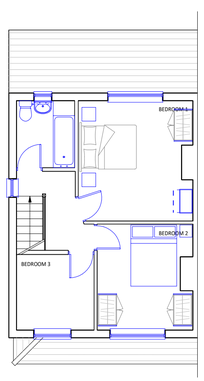

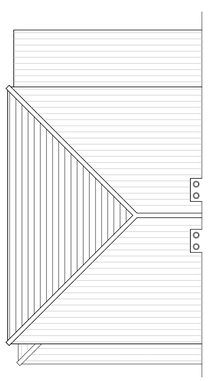

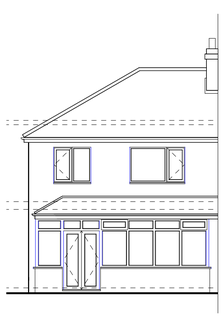

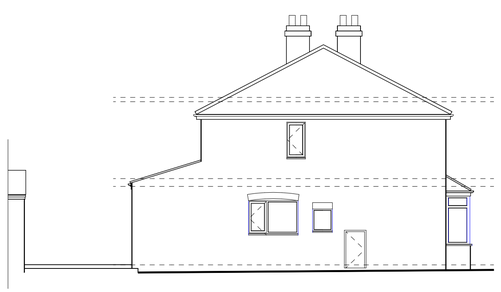

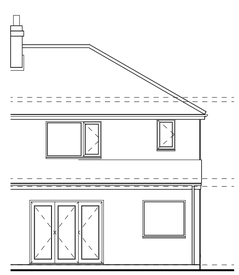



REV	DESCRIPTION	DATE	INITIAL

Do not scale. All dimensions and levels must be verified on site and discrepancies reported to Building Sense Limited, prior to commencing works or preparing site drawings. Any conflicting information must be reported for clarification. If in doubt, ask.

STAGE: PLANNING

Building Sense Chartered Surveyors
T: 0161 215 1229
E: mark.newman@buildingsense.co.uk
W: buildingsense.co.uk

PROJECT:
4 Dalmorton CLose
Chorlton-cum-Hardy
Manchester
M21 0YQ

CLIENT:
David Rogerson

TITLE:
Existing and Proposed
Plans and Elevations

© 2021 Building Sense Limited

DRAWN:	CHECKED:	DATE:
MKN	MKN	27/10/21
SCALE: 1:100 @ A1	DRAWING NO. 21040.01	REV: C