The scaling of this drawing cannot be assured

Revision		Date	Drn	Ckd
P1	Draft Issue	17/09/21	IR	PN
P2	Draft Issue	15/12/21	DK	PN
P3	Client Comments incorporated	01/03/22	DK	PN
P4	Work in progress	09/03/22	DK	PN

Front Elevation
1 : 50

Side Elevation
1 : 50

Rear Elevation
1 : 50

Elevation Notes

1 FACING BRICK (VARIES BY PLOT)
2 COMPOSITE DOOR WITH VISION PANEL (ANTHRACITE GREY)
3 GREY CANOPY
4 GREY WINDOWS
5 PROTRUDING BRICK DETAIL
6 BRICK SOLDIER COURSE LINTEL TO UPPER WINDOWS
7 CLIPPED EAVES DETAIL
8 CONCRETE ROOF TILES
9 ROOF PV PANELS (SUBJECT TO SAP CALCULATIONS)
10 FLUSH VERGE DETAIL

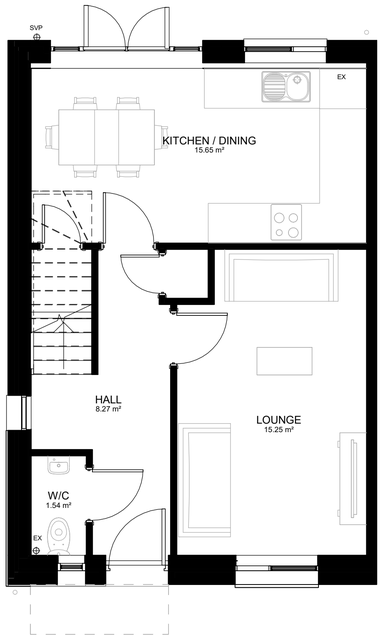

GROUND FLOOR
1 : 50

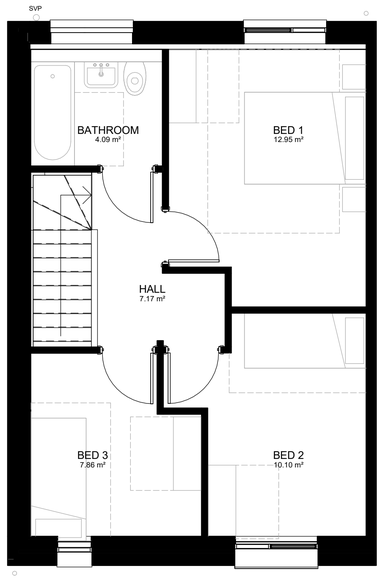

FIRST FLOOR
1 : 50

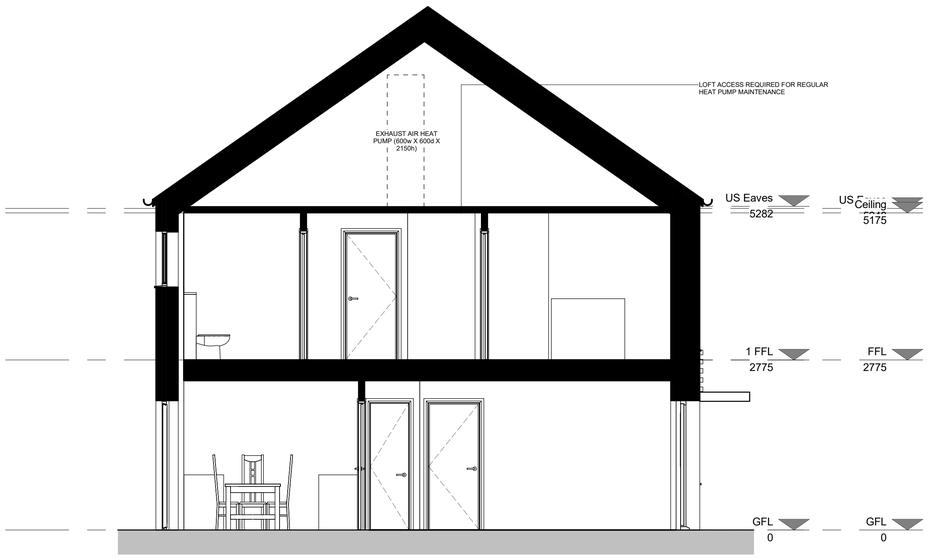

Section
1 : 50

HOUSE TYPE F - 3B4P END
88.2m²/949.38sqft

0m 1m 2m 3m 4m 5m

VISUAL SCALE 1:50 @ A1

J:\32000\32576 - Ten Acres Lane\A4 - Drawings & Registers\Architecture\Feasibility - Planning\Revit\Revit Model\House Types\House Type F End\House type F End EA - 3B4P Ext.rvt

WORK IN PROGRESS

Project
TEN ACRES

Drawing Title
House Type F End (3B4P)

Date	Scale	Drawn by	Check by
17/09/21	1 : 50 @ A1	IR	PN
Project No	Drawing No		Revision
32576	A-P19-006		P4

BARTON WILLMORE
Town Planning • Masterplanning & Urban Design • Architecture • Landscape Planning & Design • Infrastructure & Environmental Planning • Heritage • Graphic Communication • Communications & Engagement • Development Economics
bartonwillmore.co.uk
Offices at Birmingham Bristol Cambridge Cardiff Ebbsfleet Edinburgh Glasgow Leeds London Manchester Newcastle Reading Southampton

Reproduced from the Ordnance Survey Map with the permission of the Controller of HMSO. Crown Copyright Reserved. Licence No. 100019279.