Existing Location Plan (1:1250)

10m

100m

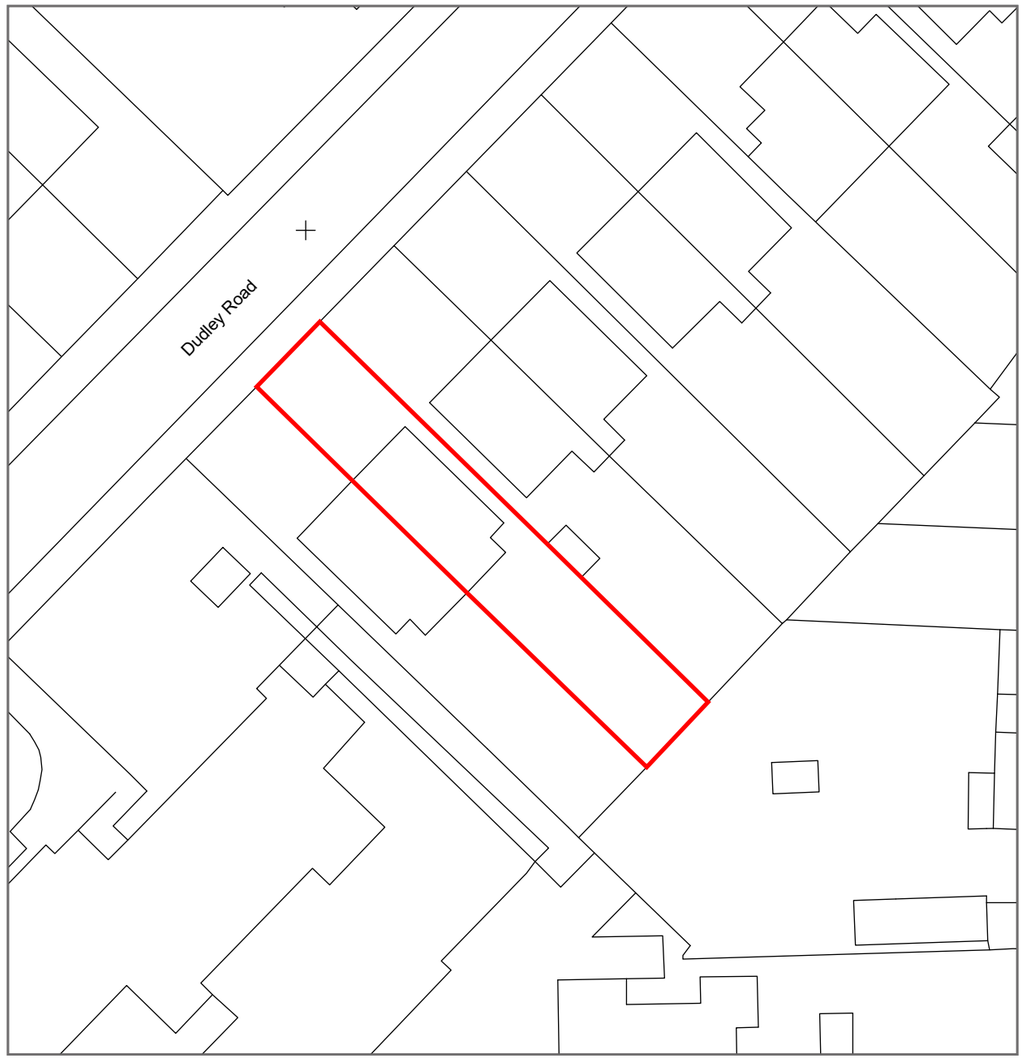

Existing Block Plan (1:500)

10m

50m

This plan includes the following licenced data: OS MasterMap Black and White PDF Location Plan by the Ordnance Survey National Geographic Database and incorporating surveyed revision available at the date of production. Reproduction in whole or in part is prohibited without the permission of Ordnance Survey. the representation of a road, track or path is no evidence of a right or way. the representation of features, as lines is no evidence of a property boundary.
© crown copyright and database rights, 2019. Ordnance Survey - 0100031673

iHus Building Individuality

Timothy Plant
49 Dudley Road,
Whalley Range,
Manchester,
M16 8FW

Drawing Name: Location/ Block Plan
Drawn by: Tom G
Version: 1 **Revision:** 2
Date: March 21, 2022
Ref: 1966.03.22

EXISTING LOCATION / BLOCK PLAN

Scale -1-1250 / 1-500 @ A3 A

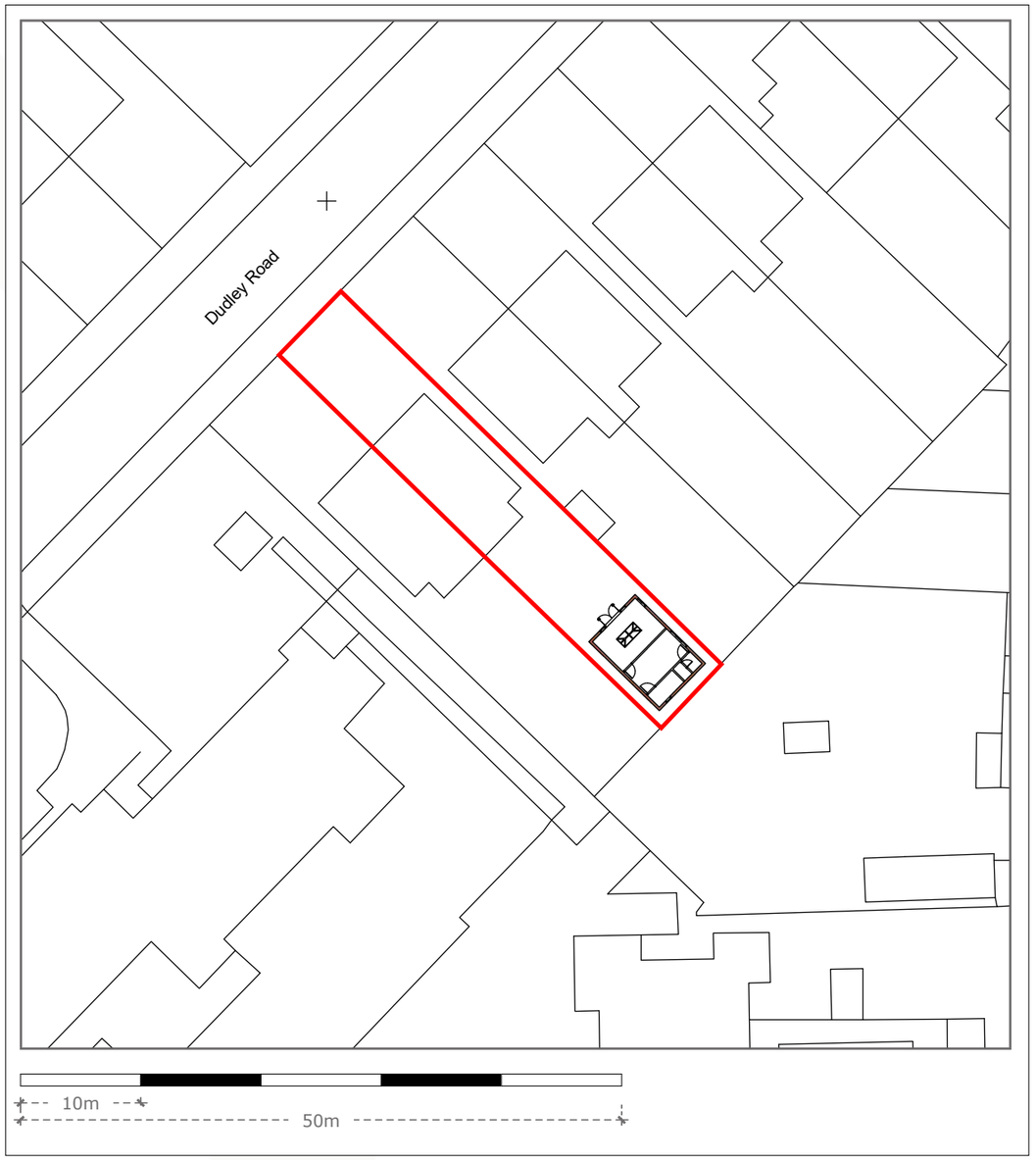

This plan includes the following licenced data: OS MasterMap Black and White PDF Location Plan by the Ordnance Survey National Geographic Database and incorporating surveyed revision available at the date of production. Reproduction in whole or in part is prohibited without the permission of Ordnance Survey. the representation of a road, track or path is no evidence of a right or way. the representation of features, as lines is no evidence of a property boundary.
© crown copyright and database rights, 2019. Ordnance Survey - 0100031673

iHus Building Individuality

Timothy Plant
49 Dudley Road,
Whalley Range,
Manchester,
M16 8FW

Drawing Name: Proposed Block Plan
Drawn by: Tom G
Version: 1 **Revision:** 2
Date: March 21, 2022
Ref: 1966.03.22

PROPOSED BLOCK PLAN

Scale - 1-500 @ A3 A

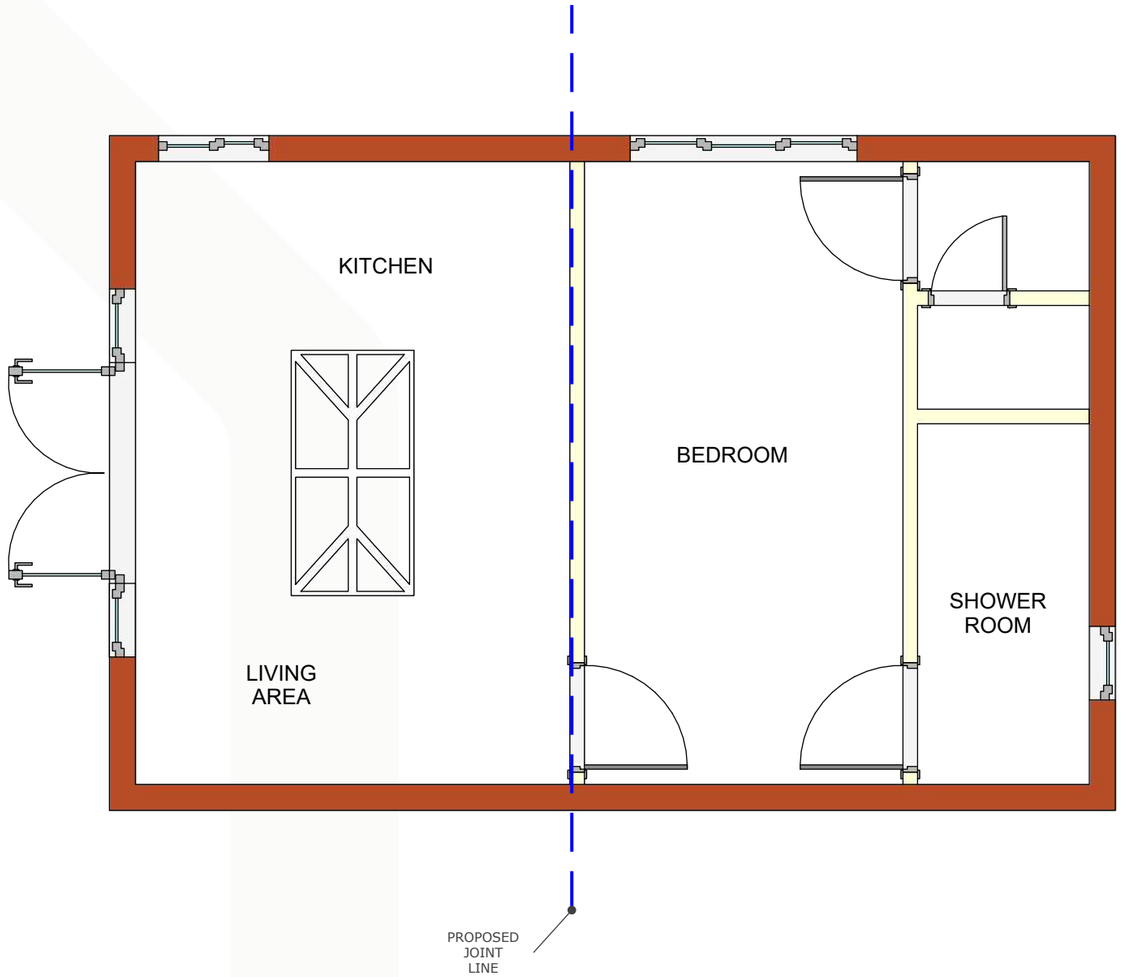

iHus™ Building Individuality

Timothy Plant
49 Dudley Road,
Whalley Range,
Manchester,
M16 8FW

Drawing Name: Footprint - Caravan
Drawn by: Tom G
Version: 1 **Revision:** 2
Date: March 21, 2022
Ref: 1966.03.22

10m
1m

FOOTPRINT

Scale - 1-50 @ A3 A

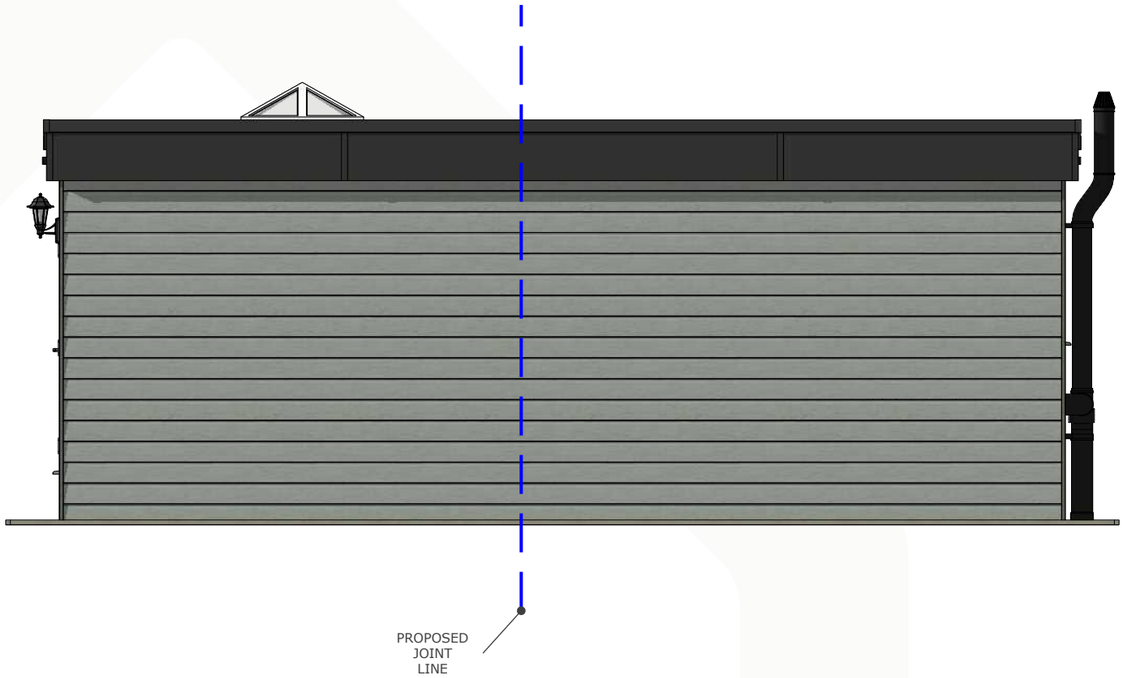

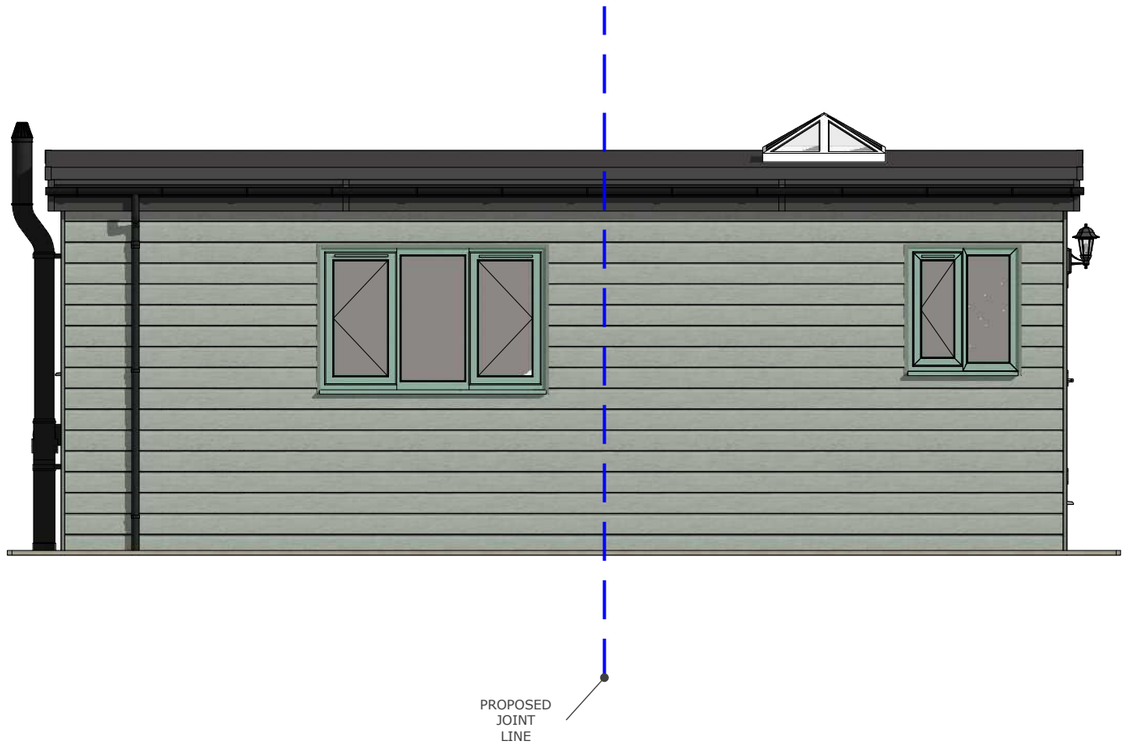

iHus™ Building Individuality

Timothy Plant
49 Dudley Road,
Whalley Range,
Manchester,
M16 8FW

Drawing Name: Elevations - Caravan
Drawn by: Tom G
Version: 1 **Revision:** 2
Date: March 21, 2022
Ref: 1966.03.22

10m
1m

ELEVATIONS

Scale - 1-50 @ A3 A